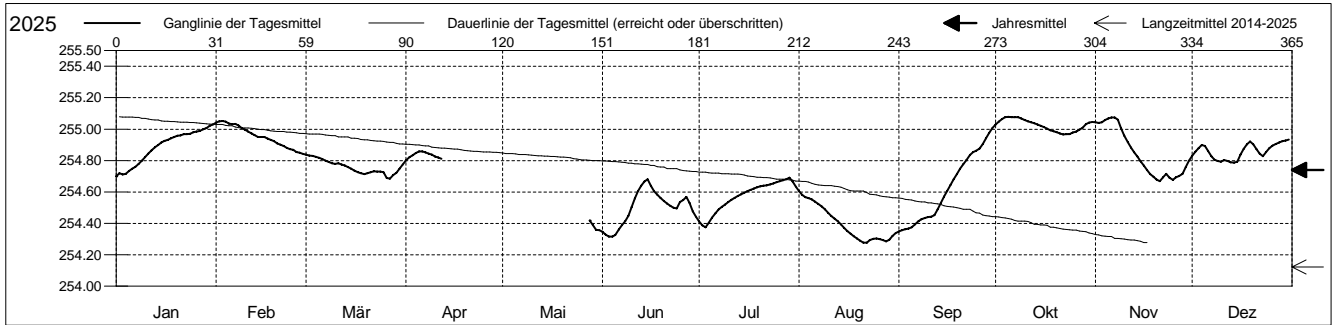


Grundwasserstände

Rheintal
 Pratteln 41.J.11 Hardwald
 Abstichpunkt: 0.00 m ü.M.
 OK Terrain: 0.00 m ü.M.

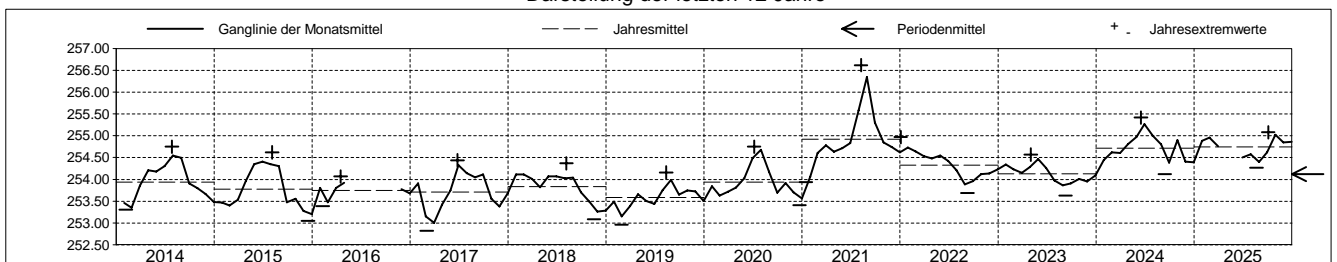
Amt für Umweltschutz und Energie
Kanton Basel-Landschaft
 Koordinaten: 0.00 / 0.00

2025	Januar	Februar	März	April	Mai	Juni	Juli	August	September	Oktober	November	Dezember	
1	254.70 -	255.04	254.84 +	254.80		254.35	254.41	254.61 +	254.35 -	255.03	255.04	254.83	1
2	254.72	255.05 +	254.83	254.82		254.33	254.39	254.58	254.36	255.05	255.04	254.86	2
3	254.71	255.05 +	254.83	254.84		254.32 -	254.37 -	254.57	254.36	255.07	255.04	254.88	3
4	254.72	255.05 +	254.82	254.85		254.32 -	254.40	254.56	254.37	255.08 +	255.06	254.90	4
5	254.73	255.04	254.82	254.86 +		254.33	254.44	254.55	254.38	255.08 +	255.07 +	254.89	5
Tagesmittel													
6	254.75	255.03	254.81	254.86 +		254.36	254.47	254.54	254.39	255.08 +	255.07 +	254.86	6
7	254.76	255.03	254.80	254.85		254.39	254.49	254.52	254.41	255.08 +	255.07 +	254.83	7
8	254.78	255.02	254.79	254.84		254.41	254.51	254.51	254.43	255.08 +	255.06	254.81	8
9	254.80	255.01	254.78	254.84		254.45	254.52	254.49	254.44	255.07	255.01	254.80	9
10	254.82	255.00	254.78	254.83		254.50	254.54	254.47	254.44	255.06	254.96	254.79 -	10
11	254.84	254.98	254.78	254.82		254.56	254.55	254.45	254.44	255.05	254.92	254.80	11
12	254.87	254.97	254.78	254.81		254.61	254.56	254.43	254.45	255.04	254.88	254.80	12
13	254.89	254.96	254.77			254.64	254.58	254.42	254.49	255.04	254.85	254.79 -	13
14	254.90	254.95	254.76			254.67	254.59	254.39	254.53	255.03	254.83	254.79 -	14
15	254.92	254.95	254.75			254.68 +	254.60	254.37	254.57	255.02	254.80	254.79 -	15
Max. +													
16	254.93	254.95	254.74			254.64	254.61	254.35	254.61	255.01	254.77	254.84	16
17	254.93	254.94	254.73			254.61	254.61	254.33	254.65	255.00	254.74	254.87	17
18	254.94	254.93	254.72			254.58	254.62	254.32	254.68	254.99	254.71	254.90	18
19	254.95	254.92	254.71			254.56	254.63	254.30	254.71	254.99	254.70	254.92	19
20	254.96	254.91	254.72			254.54	254.64	254.29	254.75	254.98	254.68	254.90	20
Min. -													
21	254.96	254.90	254.73			254.53	254.64	254.28 -	254.78	254.97 -	254.67 -	254.87	21
22	254.97	254.89	254.73			254.51	254.64	254.28 -	254.80	254.97 -	254.69	254.84	22
23	254.97	254.88	254.73			254.50	254.65	254.29	254.84	254.97 -	254.71	254.83	23
24	254.97	254.87	254.73			254.50	254.66	254.30	254.86	254.97 -	254.69	254.85	24
25	254.98	254.87	254.73			254.54	254.66	254.30	254.86	254.98	254.68	254.88	25
26	254.98	254.86	254.69 -			254.55	254.67	254.30	254.88	254.98	254.69	254.89	26
27	254.99	254.85	254.69 -			254.57	254.67	254.29	254.90	255.00	254.70	254.91	27
28	255.00	254.84 -	254.71		254.42 +	254.53	254.68	254.29	254.94	255.01	254.72	254.92	28
29	255.01		254.72		254.39	254.48	254.69 +	254.30	254.98	255.03	254.76	254.92	29
30	255.02		254.75		254.36	254.44	254.67	254.32	255.01 +	255.04	254.80	254.93 +	30
31	255.03 +		254.78		254.36	254.44	254.63	254.34	255.05	255.05		254.93 +	31
Monatsmittel	254.89	254.96	254.76			254.50	254.57	254.40 -	254.62	255.03 +	254.85	254.86	
Maximum	255.04	255.06	254.84 -	254.86	254.43 -	254.69	254.70	254.62	255.02	255.08 +	255.08 +	254.94	
Datum	31.01	03.02	01.03	05.04	28.05	15.06	29.07	01.08	30.09	04.10	06.11	31.12	
Amplitude	0.35	0.22	0.17	0.07	0.08	0.37	0.33	0.35	0.68	0.12	0.41	0.15	
Jahr 2025	Mittel	254.74 m ü.M.		Maximum	255.08 (04.Okt)		Minimum	254.27 (21.Aug)		Amplitude		0.81 m	



Periode	2014 - 2025												
Monatsmittel	254.05	253.95	254.01	254.09	254.26	254.39	254.44 +	254.40	254.07	254.09	253.91	253.88 -	
Maximum	255.04	255.06	254.84 -	254.95	255.01	255.42	256.48	256.62 +	255.85	255.08	255.08	254.94	
Jahr	2025	2025	2021	2024	2024	2024	2021	2021	2021	2025	2025	2025	
Minimum	253.17	252.88	252.82 -	253.06	253.20	253.18	253.54	253.63 +	253.32	253.22	253.09	253.05	
Jahr	2019	2017	2017	2017	2019	2019	2019	2018	2015	2017	2018	2015	
Amplitude	0.58	0.71	0.67	0.68	0.84	0.74	1.68 +	0.91	0.90	0.85	0.56 -	0.66	
Jahr	2020	2017	2014	2020	2017	2020	2021	2020	2021	2017	2019	2018	
Periode	Mittel	254.12 m ü.M.		Maximum	256.62 (08.Aug 2021)		Minimum	252.82 (03.Mär 2017)		Amplitude		3.80 m	

Darstellung der letzten 12 Jahre



Grundwassertemperatur

Rheintal

Pratteln

Abstichpunkt:

OK Terrain:

41.J.11

Hardwald

0.00 m ü.M.

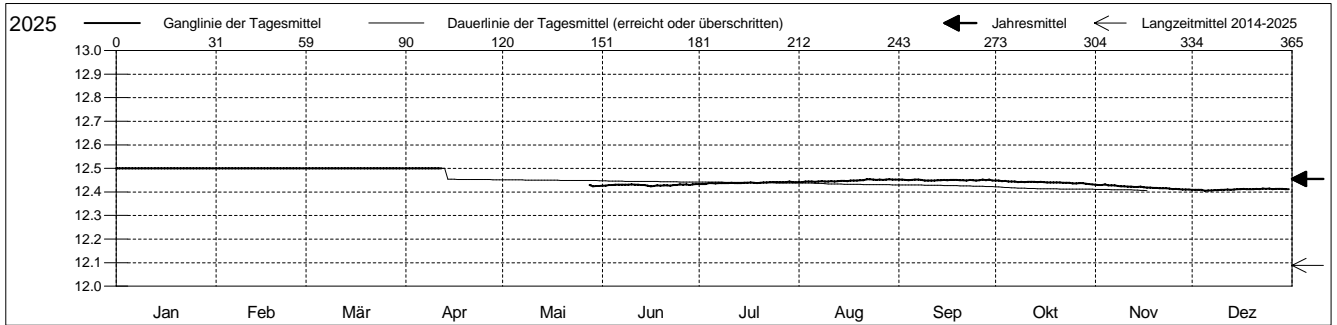
0.00 m ü.M.

Amt für Umweltschutz und Energie

Kanton Basel-Landschaft

Koordinaten: 0.00 / 0.00

2025	Januar	Februar	März	April	Mai	Juni	Juli	August	September	Oktober	November	Dezember	
1	12.5 +	12.5 +	12.5 +	12.5 +		12.4 +	12.4 +	12.4 -	12.5 +	12.4 +	12.4 +	12.4 +	1
2	12.5 +	12.5 +	12.5 +	12.5 +		12.4 +	12.4 +	12.4 -	12.5 +	12.4 +	12.4 +	12.4 +	2
3	12.5 +	12.5 +	12.5 +	12.5 +		12.4 +	12.4 +	12.4 -	12.5 +	12.4 +	12.4 +	12.4 +	3
4	12.5 +	12.5 +	12.5 +	12.5 +		12.4 +	12.4 +	12.4 -	12.5 +	12.4 +	12.4 +	12.4 +	4
5	12.5 +	12.5 +	12.5 +	12.5 +		12.4 +	12.4 +	12.4 -	12.5 +	12.4 +	12.4 +	12.4 +	5
6	12.5 +	12.5 +	12.5 +	12.5 +		12.4 +	12.4 +	12.4 -	12.5 +	12.4 +	12.4 +	12.4 +	6
7	12.5 +	12.5 +	12.5 +	12.5 +		12.4 +	12.4 +	12.4 -	12.5 +	12.4 +	12.4 +	12.4 +	7
8	12.5 +	12.5 +	12.5 +	12.5 +		12.4 +	12.4 +	12.4 -	12.5 +	12.4 +	12.4 +	12.4 +	8
9	12.5 +	12.5 +	12.5 +	12.5 +		12.4 +	12.4 +	12.4 -	12.4 -	12.4 +	12.4 +	12.4 +	9
10	12.5 +	12.5 +	12.5 +	12.5 +		12.4 +	12.4 +	12.4 -	12.4 -	12.4 +	12.4 +	12.4 +	10
11	12.5 +	12.5 +	12.5 +	12.5 +	12.5 +	12.4 +	12.4 +	12.4 -	12.4 -	12.4 +	12.4 +	12.4 +	11
12	12.5 +	12.5 +	12.5 +	12.5 +	12.5 +	12.4 +	12.4 +	12.4 -	12.4 -	12.4 +	12.4 +	12.4 +	12
13	12.5 +	12.5 +	12.5 +	12.5 +		12.4 +	12.4 +	12.4 -	12.5 +	12.4 +	12.4 +	12.4 +	13
14	12.5 +	12.5 +	12.5 +	12.5 +		12.4 +	12.4 +	12.4 -	12.5 +	12.4 +	12.4 +	12.4 +	14
15	12.5 +	12.5 +	12.5 +	12.5 +		12.4 +	12.4 +	12.4 -	12.5 +	12.4 +	12.4 +	12.4 +	15
16	12.5 +	12.5 +	12.5 +	12.5 +		12.4 +	12.4 +	12.4 -	12.4 -	12.4 +	12.4 +	12.4 +	16
17	12.5 +	12.5 +	12.5 +	12.5 +		12.4 +	12.4 +	12.4 -	12.5 +	12.4 +	12.4 +	12.4 +	17
18	12.5 +	12.5 +	12.5 +	12.5 +		12.4 +	12.4 +	12.4 -	12.5 +	12.4 +	12.4 +	12.4 +	18
19	12.5 +	12.5 +	12.5 +	12.5 +		12.4 +	12.4 +	12.4 -	12.5 +	12.4 +	12.4 +	12.4 +	19
20	12.5 +	12.5 +	12.5 +	12.5 +		12.4 +	12.4 +	12.4 -	12.5 +	12.4 +	12.4 +	12.4 +	20
21	12.5 +	12.5 +	12.5 +	12.5 +		12.4 +	12.4 +	12.5 +	12.4 -	12.4 +	12.4 +	12.4 +	21
22	12.5 +	12.5 +	12.5 +	12.5 +		12.4 +	12.4 +	12.5 +	12.4 -	12.4 +	12.4 +	12.4 +	22
23	12.5 +	12.5 +	12.5 +	12.5 +		12.4 +	12.4 +	12.5 +	12.5 +	12.4 +	12.4 +	12.4 +	23
24	12.5 +	12.5 +	12.5 +	12.5 +		12.4 +	12.4 +	12.5 +	12.5 +	12.4 +	12.4 +	12.4 +	24
25	12.5 +	12.5 +	12.5 +	12.5 +		12.4 +	12.4 +	12.5 +	12.4 -	12.4 +	12.4 +	12.4 +	25
26	12.5 +	12.5 +	12.5 +	12.5 +		12.4 +	12.4 +	12.5 +	12.5 +	12.4 +	12.4 +	12.4 +	26
27	12.5 +	12.5 +	12.5 +	12.5 +		12.4 +	12.4 +	12.5 +	12.5 +	12.4 +	12.4 +	12.4 +	27
28	12.5 +	12.5 +	12.5 +	12.5 +	12.4 +	12.4 +	12.4 +	12.5 +	12.5 +	12.4 +	12.4 +	12.4 +	28
29	12.5 +	12.5 +	12.5 +	12.5 +	12.4 +	12.4 +	12.4 +	12.5 +	12.5 +	12.4 +	12.4 +	12.4 +	29
30	12.5 +	12.5 +	12.5 +	12.5 +	12.4 +	12.4 +	12.4 +	12.5 +	12.4 -	12.4 +	12.4 +	12.4 +	30
31	12.5 +	12.5 +	12.5 +	12.5 +	12.4 +	12.4 +	12.4 +	12.5 +		12.4 +		12.4 +	31
Monatsmittel	12.5 +	12.5 +	12.5 +			12.4 -	12.4 -	12.4 -	12.5 +	12.4 -	12.4 -	12.4 -	
Maximum	12.5 +	12.5 +	12.5 +	12.5 +	12.5 +	12.4 -	12.4 -	12.5 +	12.5 +	12.5 +	12.5 +	12.4 -	
Datum	01.01	01.02	01.03	01.04	28.05	09.06	26.07	23.08	02.09	01.10	04.11	15.12	
Minimum	12.5 +	12.5 +	12.5 +	12.5 +	12.4 -	12.4 -	12.4 -	12.4 -	12.4 -	12.4 -	12.4 -	12.4 -	
Datum	01.01	01.02	01.03	01.04	28.05	16.06	01.07	01.08	01.09	26.10	24.11	05.12	
Amplitude	0.0 +	0.0 +	0.0 +	0.0 +	0.1	0.1	0.0 +	0.0 +	0.0 +	0.0 +	0.0 +	0.0 +	
Jahr 2025	Mittel		12.5 °C	Maximum	12.5 (01.Jan)	Minimum	12.4 (16.Jun)	Amplitude				0.1 °C	



Periode	2014 - 2025												
Monatsmittel	12.1	12.1	12.1	12.0 -	12.0 -	12.1	12.1	12.1	12.1	12.2 +	12.2 +	12.2 +	
Maximum	12.6 -	12.6 -	12.6 -	12.7 +	12.7 +	12.7 +	12.7 +	12.7 +	12.7 +	12.7 +	12.6 -	12.6 -	
Jahr	2022	2022	2022	2022	2022	2022	2022	2022	2022	2022	2022	2021	
Minimum	11.5	11.5	11.5	11.5	11.5	11.4 -	11.4 -	11.5	11.5	11.6 +	11.5	11.5	
Jahr	2014	2014	2014	2014	2014	2016	2016	2015	2015	2014	2015	2015	
Amplitude	0.2 +	0.1 -	0.1 -	0.1 -	0.1 -	0.1 -	0.2 +	0.2 +	0.2 +	0.1 -	0.1 -	0.1 -	
Jahr	2019	2015	2016	2015	2014	2016	2021	2021	2021	2021	2015	2015	
Periode	Mittel		12.1 °C	Maximum	12.7 (22.Apr 2022)	Minimum	11.4 (25.Jun 2016)	Amplitude				1.3 °C	

Darstellung der letzten 12 Jahre

