

**Grundwasserstände**

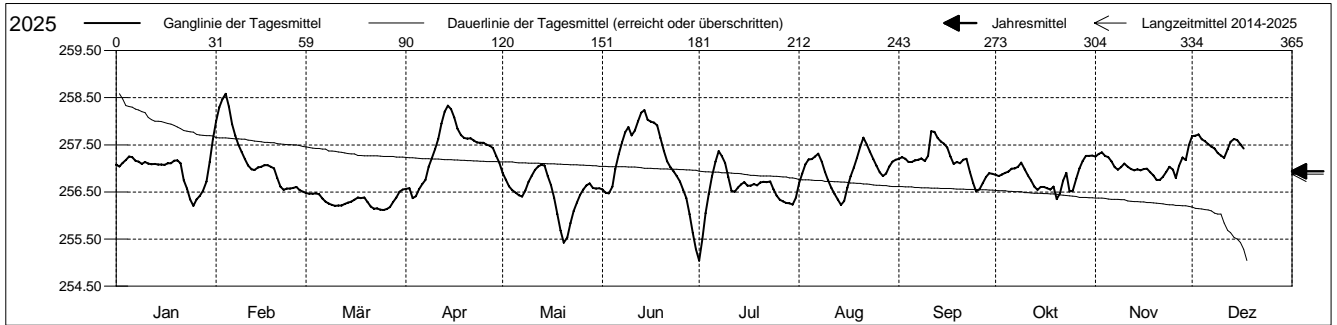
Rheintal

Muttentz 21.J.89 Lutertstrasse OM1  
 Abstichpunkt: 0.00 m ü.M.  
 OK Terrain: 0.00 m ü.M.

**Amt für Umweltschutz und Energie**

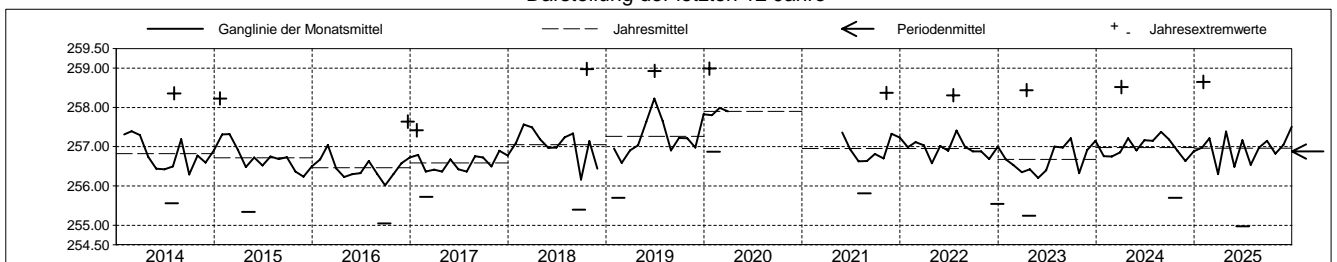
**Kanton Basel-Landschaft**  
 Koordinaten: 0.00 / 0.00

2025	Januar	Februar	März	April	Mai	Juni	Juli	August	September	Oktober	November	Dezember	
1	257.07	258.00	256.48	256.57	256.90	256.55	255.04 -	256.68	257.21	256.87	257.25	257.69	1
2	257.05	258.30	256.46	256.58	256.76	256.48	255.50	256.89	257.24	256.84	257.31	257.69	2
3	257.12	258.48	256.47	256.37 -	256.62	256.47	256.05	257.09	257.21	256.87	257.34	257.72 +	3
4	257.18	258.58 +	256.47	256.41	256.54	256.61	256.46	257.19	257.14	256.91	257.27	257.62	4
5	257.25	258.31	256.45	256.56	256.48	256.99	256.83	257.20	257.14	256.93	257.24	257.58	5
Tagesmittel													
6	257.24	257.94	256.36	256.67	256.43	257.30	257.14	257.26	257.17	257.00	257.15	257.51	6
7	257.16	257.69	256.30	256.76	256.41	257.55	257.37 +	257.32	257.19	257.01	257.03	257.46	7
8	257.14	257.50	256.26	257.03	256.53	257.77	257.26	257.14	257.21	257.04	256.97	257.42	8
9	257.10	257.35	256.22	257.22	256.72	257.88	257.12	256.93	257.15	257.12	257.03	257.33	9
10	257.14	257.20	256.21	257.41	256.85	257.70	256.82	256.75	257.27	256.98	257.10	257.27	10
11	257.10	257.07	256.21	257.63	256.97	257.80	256.53	256.59	257.79 +	256.85	257.04	257.23	11
12	257.09	256.98	256.22	257.95	257.04	258.00	256.50	256.46	257.78	256.75	256.98	257.41	12
13	257.10	256.97	256.25	258.20	257.08 +	258.18	256.59	256.35	257.65	256.62	256.96	257.56	13
14	257.08	257.02	256.27	258.34 +	257.06	258.24 +	256.66	256.23 -	257.57	256.54	256.98	257.63	14
Max. +	257.08	257.04	256.29	258.26	256.84	258.03	256.71	256.31	257.52	256.61	256.96	257.60	15
16	257.08	257.07	256.34	258.08	256.65	258.00	256.64	256.60	257.44	256.61	256.99	257.51	16
17	257.11	257.07	256.38	257.84	256.38	257.98	256.63	256.83	257.26	256.58	256.99	257.42	17
18	257.11	257.03	256.37	257.71	256.03	257.91	256.67	257.01	257.10	256.56	256.92		18
19	257.16	257.00	256.39	257.65	255.68	257.65	256.64	257.23	257.14	256.61	256.85		19
Min. -	257.17	256.80	256.29	257.64	255.42 -	257.37	256.70	257.46	257.11	256.35 -	256.76 -		20
21	257.11	256.62	256.19	257.64	255.53	257.15	256.72	257.66 +	257.19	256.47	256.76 -		21
22	256.75	256.55	256.14	257.59	255.84	257.03	256.71	257.51	257.20	256.75	256.83		22
23	256.58	256.57	256.15	257.55	256.10	256.94	256.72	257.36	256.92	256.90	256.93		23
24	256.34	256.57	256.12 -	257.55	256.27	256.84	256.56	257.20	256.69	256.51	257.04		24
25	256.21 -	256.59	256.12 -	257.55	256.44	256.73	256.42	257.05	256.52 -	256.53	256.97		25
26	256.34	256.61	256.14	257.51	256.55	256.54	256.34	256.92	256.56	256.78	256.80		26
27	256.42	256.54	256.18	257.48	256.64	256.37	256.30	256.84	256.69	257.00	257.06		27
28	256.53	256.51 -	256.29	257.43	256.69	256.03	256.27	256.89	256.82	257.16	257.23		28
29	256.72		256.39	257.27	256.59	255.64	256.26	257.04	256.90	257.26	257.18		29
30	257.13		256.50	257.12	256.57	255.28 -	256.23	257.14	256.88	257.26	257.49 +		30
31	257.62 +		256.56 +		256.58		256.38	257.18		257.28 +			31
Monatsmittel	256.98	257.21	256.31 -	257.38	256.49	257.17	256.54	256.98	257.15	256.82	257.05	257.51 +	
Maximum	257.82	258.65 +	256.57 -	258.36	257.10	258.26	257.42	257.73	257.91	257.31	257.61	257.78	
Datum	31.01	04.02	31.03	14.04	14.05	14.06	07.07	21.08	11.09	30.10	30.11	03.12	
Amplitude	1.66	2.17	0.46	2.08	1.71	3.13	2.45	1.56	1.42	1.04	0.89	0.60	
Jahr 2025	Mittel	256.94 m ü.M.	Maximum	258.65 (04.Feb)	Minimum	254.97 (01.Jul)	Amplitude	3.68 m					



Periode	2014 - 2025											
Monatsmittel	257.03	257.08 +	256.90	256.77	256.79	256.86	256.90	256.92	256.76	256.72 -	256.76	257.05
Maximum	258.99 +	258.65	258.33	258.52	258.78	258.92	258.93	258.36	258.17 -	258.98	258.37	258.33
Jahr	2020	2025	2020	2024	2019	2019	2019	2014	2019	2018	2021	2019
Minimum	255.94 +	255.70	255.72	255.24	255.34	255.13	254.97 -	255.66	255.05	255.58	255.62	255.54
Jahr	2015	2019	2017	2023	2015	2025	2025	2016	2016	2016	2023	2022
Amplitude	2.51	2.21	2.10	3.20 +	2.42	3.13	2.45	2.19	1.90 -	2.90	2.49	2.71
Jahr	2018	2019	2015	2023	2015	2025	2025	2014	2015	2018	2023	2022
Periode	Mittel	256.88 m ü.M.	Maximum	258.99 (21.Jan 2020)	Minimum	254.97 (01.Jul 2025)	Amplitude	4.02 m				

Darstellung der letzten 12 Jahre



**Grundwassertemperatur**

Rheintal

**Amt für Umweltschutz und Energie**

Muttentz

21.J.89

Lutzerstrasse OM1

**Kanton Basel-Landschaft**

Abstichpunkt:

0.00

m ü.M.

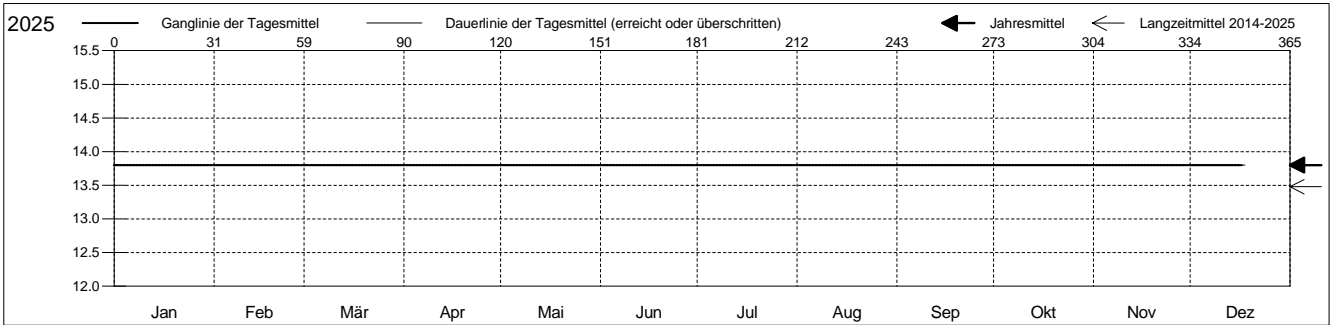
Koordinaten: 0.00 / 0.00

OK Terrain:

0.00

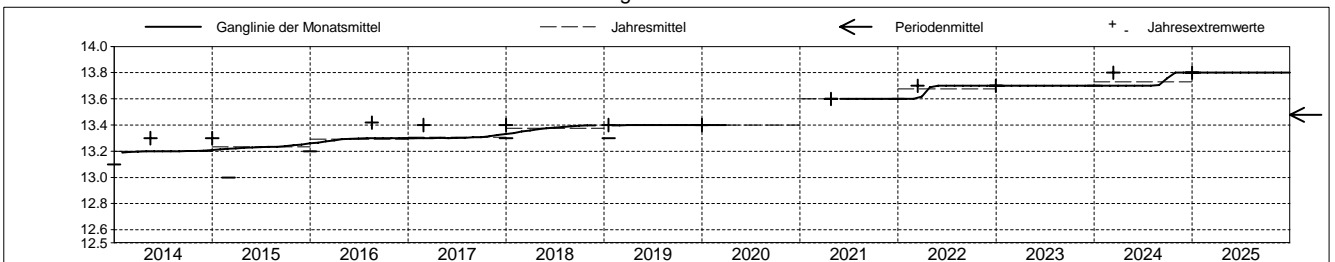
m ü.M.

2025	Januar	Februar	März	April	Mai	Juni	Juli	August	September	Oktober	November	Dezember	
1	13.8 +	13.8 +	13.8 +	13.8 +	13.8 +	13.8 +	13.8 +	13.8 +	13.8 +	13.8 +	13.8 +	13.8 +	1
2	13.8 +	13.8 +	13.8 +	13.8 +	13.8 +	13.8 +	13.8 +	13.8 +	13.8 +	13.8 +	13.8 +	13.8 +	2
3	13.8 +	13.8 +	13.8 +	13.8 +	13.8 +	13.8 +	13.8 +	13.8 +	13.8 +	13.8 +	13.8 +	13.8 +	3
4	13.8 +	13.8 +	13.8 +	13.8 +	13.8 +	13.8 +	13.8 +	13.8 +	13.8 +	13.8 +	13.8 +	13.8 +	4
5	13.8 +	13.8 +	13.8 +	13.8 +	13.8 +	13.8 +	13.8 +	13.8 +	13.8 +	13.8 +	13.8 +	13.8 +	5
Tagesmittel													
6	13.8 +	13.8 +	13.8 +	13.8 +	13.8 +	13.8 +	13.8 +	13.8 +	13.8 +	13.8 +	13.8 +	13.8 +	6
7	13.8 +	13.8 +	13.8 +	13.8 +	13.8 +	13.8 +	13.8 +	13.8 +	13.8 +	13.8 +	13.8 +	13.8 +	7
8	13.8 +	13.8 +	13.8 +	13.8 +	13.8 +	13.8 +	13.8 +	13.8 +	13.8 +	13.8 +	13.8 +	13.8 +	8
9	13.8 +	13.8 +	13.8 +	13.8 +	13.8 +	13.8 +	13.8 +	13.8 +	13.8 +	13.8 +	13.8 +	13.8 +	9
10	13.8 +	13.8 +	13.8 +	13.8 +	13.8 +	13.8 +	13.8 +	13.8 +	13.8 +	13.8 +	13.8 +	13.8 +	10
11	13.8 +	13.8 +	13.8 +	13.8 +	13.8 +	13.8 +	13.8 +	13.8 +	13.8 +	13.8 +	13.8 +	13.8 +	11
12	13.8 +	13.8 +	13.8 +	13.8 +	13.8 +	13.8 +	13.8 +	13.8 +	13.8 +	13.8 +	13.8 +	13.8 +	12
13	13.8 +	13.8 +	13.8 +	13.8 +	13.8 +	13.8 +	13.8 +	13.8 +	13.8 +	13.8 +	13.8 +	13.8 +	13
14	13.8 +	13.8 +	13.8 +	13.8 +	13.8 +	13.8 +	13.8 +	13.8 +	13.8 +	13.8 +	13.8 +	13.8 +	14
15	13.8 +	13.8 +	13.8 +	13.8 +	13.8 +	13.8 +	13.8 +	13.8 +	13.8 +	13.8 +	13.8 +	13.8 +	15
Max. +													
16	13.8 +	13.8 +	13.8 +	13.8 +	13.8 +	13.8 +	13.8 +	13.8 +	13.8 +	13.8 +	13.8 +	13.8 +	16
17	13.8 +	13.8 +	13.8 +	13.8 +	13.8 +	13.8 +	13.8 +	13.8 +	13.8 +	13.8 +	13.8 +	13.8 +	17
18	13.8 +	13.8 +	13.8 +	13.8 +	13.8 +	13.8 +	13.8 +	13.8 +	13.8 +	13.8 +	13.8 +	13.8 +	18
19	13.8 +	13.8 +	13.8 +	13.8 +	13.8 +	13.8 +	13.8 +	13.8 +	13.8 +	13.8 +	13.8 +	13.8 +	19
20	13.8 +	13.8 +	13.8 +	13.8 +	13.8 +	13.8 +	13.8 +	13.8 +	13.8 +	13.8 +	13.8 +	13.8 +	20
Min. -													
21	13.8 +	13.8 +	13.8 +	13.8 +	13.8 +	13.8 +	13.8 +	13.8 +	13.8 +	13.8 +	13.8 +	13.8 +	21
22	13.8 +	13.8 +	13.8 +	13.8 +	13.8 +	13.8 +	13.8 +	13.8 +	13.8 +	13.8 +	13.8 +	13.8 +	22
23	13.8 +	13.8 +	13.8 +	13.8 +	13.8 +	13.8 +	13.8 +	13.8 +	13.8 +	13.8 +	13.8 +	13.8 +	23
24	13.8 +	13.8 +	13.8 +	13.8 +	13.8 +	13.8 +	13.8 +	13.8 +	13.8 +	13.8 +	13.8 +	13.8 +	24
25	13.8 +	13.8 +	13.8 +	13.8 +	13.8 +	13.8 +	13.8 +	13.8 +	13.8 +	13.8 +	13.8 +	13.8 +	25
26	13.8 +	13.8 +	13.8 +	13.8 +	13.8 +	13.8 +	13.8 +	13.8 +	13.8 +	13.8 +	13.8 +	13.8 +	26
27	13.8 +	13.8 +	13.8 +	13.8 +	13.8 +	13.8 +	13.8 +	13.8 +	13.8 +	13.8 +	13.8 +	13.8 +	27
28	13.8 +	13.8 +	13.8 +	13.8 +	13.8 +	13.8 +	13.8 +	13.8 +	13.8 +	13.8 +	13.8 +	13.8 +	28
29	13.8 +	13.8 +	13.8 +	13.8 +	13.8 +	13.8 +	13.8 +	13.8 +	13.8 +	13.8 +	13.8 +	13.8 +	29
30	13.8 +	13.8 +	13.8 +	13.8 +	13.8 +	13.8 +	13.8 +	13.8 +	13.8 +	13.8 +	13.8 +	13.8 +	30
31	13.8 +	13.8 +	13.8 +	13.8 +	13.8 +	13.8 +	13.8 +	13.8 +	13.8 +	13.8 +	13.8 +	13.8 +	31
Monatsmittel	13.8 +	13.8 +	13.8 +	13.8 +	13.8 +	13.8 +	13.8 +	13.8 +	13.8 +	13.8 +	13.8 +	13.8 +	
Maximum	13.8 +	13.8 +	13.8 +	13.8 +	13.8 +	13.8 +	13.8 +	13.8 +	13.8 +	13.8 +	13.8 +	13.8 +	
Datum	01.01	01.02	01.03	01.04	01.05	01.06	01.07	01.08	01.09	01.10	01.11	01.12	
Minimum	13.8 +	13.8 +	13.8 +	13.8 +	13.8 +	13.8 +	13.8 +	13.8 +	13.8 +	13.8 +	13.8 +	13.8 +	
Datum	01.01	01.02	01.03	01.04	01.05	01.06	01.07	01.08	01.09	01.10	01.11	01.12	
Amplitude	0.0 +	0.0 +	0.0 +	0.0 +	0.0 +	0.0 +	0.0 +	0.0 +	0.0 +	0.0 +	0.0 +	0.0 +	
Jahr 2025	Mittel	13.8 °C		Maximum	13.8 (01.Jan)		Minimum	13.8 (01.Jan)		Amplitude	0.0 °C		



Periode	2014 - 2025												
Monatsmittel	13.4 -	13.4 -	13.5 +	13.5 +	13.5 +	13.5 +	13.5 +	13.5 +	13.5 +	13.5 +	13.5 +	13.5 +	13.5 +
Maximum	13.8 +	13.8 +	13.8 +	13.8 +	13.8 +	13.8 +	13.8 +	13.8 +	13.8 +	13.8 +	13.8 +	13.8 +	13.8 +
Jahr	2025	2025	2024	2025	2025	2025	2025	2024	2024	2024	2024	2024	2024
Minimum	13.1	13.1	13.0 -	13.1	13.1	13.2 +	13.1	13.1	13.1	13.1	13.1	13.1	13.2 +
Jahr	2014	2014	2015	2014	2014	2014	2014	2014	2014	2014	2014	2014	2014
Amplitude	0.1 -	0.1 -	0.3 +	0.1 -	0.2	0.1 -	0.1 -	0.2	0.2	0.2	0.2	0.1 -	0.1 -
Jahr	2015	2015	2015	2015	2014	2014	2015	2016	2014	2014	2014	2014	2014
Periode	Mittel	13.5 °C		Maximum	13.8 (13.Mär 2024)		Minimum	13.0 (03.Mär 2015)		Amplitude	0.8 °C		

Darstellung der letzten 12 Jahre



**Leitfähigkeit**

Rheintal

**Amt für Umweltschutz und Energie**

Muttenz

21.J.89

Lutzerstrasse OM1

**Kanton Basel-Landschaft**

Abstichpunkt:

0.00

m ü.M.

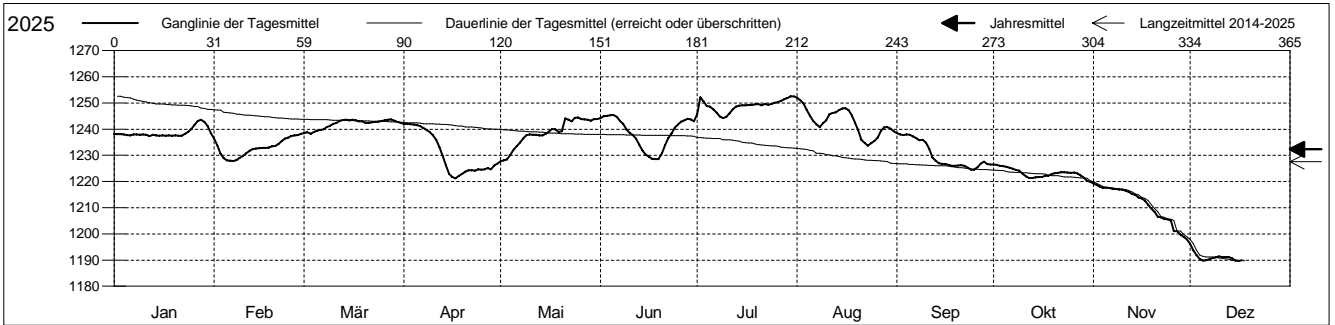
Koordinaten: 0.00 / 0.00

OK Terrain:

0.00

m ü.M.

2025	Januar	Februar	März	April	Mai	Juni	Juli	August	September	Oktober	November	Dezember	
1	1238	1236	1239	1242 +	1228 -	1244	1246	1252 +	1239 +	1226 +	1219 +	1196 +	1
2	1238	1234	1239	1242 +	1228 -	1245 +	1252	1251	1238	1226 +	1219 +	1194	2
3	1238	1231	1238 -	1242 +	1228 -	1245 +	1251	1250	1238	1226 +	1218	1192	3
4	1238	1229	1239	1242 +	1230	1245 +	1249	1247	1238	1226 +	1218	1190	4
5	1238	1228 -	1239	1242 +	1232	1245 +	1249	1245	1238	1226 +	1218	1190	5
6	1238	1228 -	1240	1241	1234	1245 +	1248	1243	1237	1225	1218	1190	6
7	1238	1228 -	1240	1240	1235	1243	1246	1242	1237	1225	1217	1190	7
8	1238	1228 -	1241	1240	1237	1242	1245	1241	1236	1224	1217	1191	8
9	1238	1229	1241	1239	1238	1240	1244 -	1242	1236	1224	1217	1191	9
10	1238	1230	1242	1238	1238	1239	1245	1243	1235	1223	1217	1191	10
11	1238	1231	1242	1236	1238	1238	1246	1246	1233	1222	1217	1191	11
12	1237 -	1232	1243	1233	1238	1236	1248	1246	1229	1221	1216	1191	12
13	1238	1232	1244 +	1230	1238	1234	1249	1246	1228	1221	1215	1191	13
14	1238	1233	1244 +	1226	1238	1232	1249	1247	1227	1222	1215	1191	14
15	1238	1233	1243	1223	1238	1230	1249	1248	1227	1222	1214	1190	15
16	1238	1233	1244 +	1222	1239	1230	1249	1248	1227	1222	1214	1190	16
17	1237 -	1233	1243	1221 -	1240	1229 -	1249	1247	1226	1222	1213	1190	17
18	1238	1233	1243	1222	1240	1229 -	1249	1245	1226	1222	1211	1189	18
19	1238	1233	1243	1223	1239	1229 -	1250	1243	1226	1223	1210	1189	19
20	1238	1234	1242	1224	1239	1231	1250	1240	1226	1223	1208	1189	20
21	1238	1234	1242	1224	1244	1234	1249	1236	1226	1223	1207	1189	21
22	1238	1235	1243	1224	1244	1237	1250	1235	1226	1224	1206	1189	22
23	1238	1236	1243	1224	1243	1238	1249	1234 -	1225 -	1224	1206	1189	23
24	1239	1237	1243	1225	1244	1241	1250	1235	1225 -	1223	1206	1189	24
25	1240	1237	1243	1225	1245 +	1242	1250	1236	1225 -	1223	1205	1189	25
26	1242	1238 +	1243	1225	1244	1243	1250	1237	1226	1223	1201	1189	26
27	1243	1238 +	1244 +	1225	1244	1243	1251	1239	1227	1223	1201	1189	27
28	1244 +	1238 +	1244 +	1225	1244	1244	1251	1241	1228	1222	1200	1189	28
29	1243		1243	1226	1243	1244	1252	1241	1227	1221	1199	1189	29
30	1241		1243	1227	1244	1243	1253 +	1240	1227	1220 -	1198 -	1189	30
31	1238		1242		1244		1253 +	1239		1220 -		1189	31
Monatsmittel	1239	1233	1242	1231	1239	1239	1249 +	1243	1230	1223	1211	1191 -	
Maximum	1245	1239	1245	1243	1245	1246	1253 +	1253 +	1240	1228	1220	1197 -	
Datum	28.01	27.02	13.03	01.04	21.05	02.06	02.07	01.08	01.09	01.10	01.11	01.12	
Minimum	1231	1227	1222	1220	1226	1227	1242 +	1233	1224	1219	1195	1189 -	
Datum	12.01	05.02	03.03	17.04	01.05	18.06	01.07	23.08	23.09	31.10	30.11	04.12	
Amplitude	14	12	23	23	19	19	11	20	16	9	25	8	
Jahr 2025	Mittel	1232		Maximum	1253 (02.Jul)		Minimum	1189 (04.Dez)			Amplitude	64	



Periode	2014 - 2025												
Monatsmittel	1226	1226	1226	1228	1242 +	1241	1231	1224	1222	1221 -	1222	1222	
Maximum	1272	1265 -	1267	1409 +	1406	1387	1372	1276	1274	1283	1280	1273	
Jahr	2024	2023	2023	2021 +	2021	2021	2021	2023	2023	2023	2023	2023	
Minimum	1184	1181	1176	1174	1169	1174	1170	1146 -	1155	1146 -	1166	1189 +	
Jahr	2018	2019	2018	2018	2018	2018	2018	2016	2018	2018	2018	2025	
Amplitude	22 -	23	48	35	42	37	115 +	37	32	26	57	27	
Jahr	2024	2019	2015	2021	2021	2016	2021	2016	2021	2014	2014	2014	
Periode	Mittel	1228		Maximum	1409 (26.Apr 2021)		Minimum	1146 (21.Aug 2016)			Amplitude	263	

Darstellung der letzten 12 Jahre

