

Grundwasserstände

Rheintal

Muttentz

Abstichpunkt:

OK Terrain:

21.J.4

0.00

0.00

Rangierbahnhof

m ü.M.

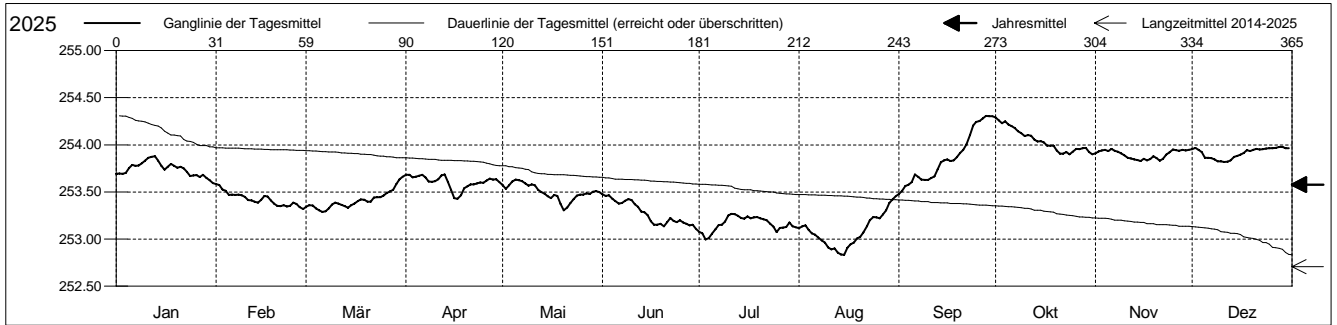
m ü.M.

Amt für Umweltschutz und Energie

Kanton Basel-Landschaft

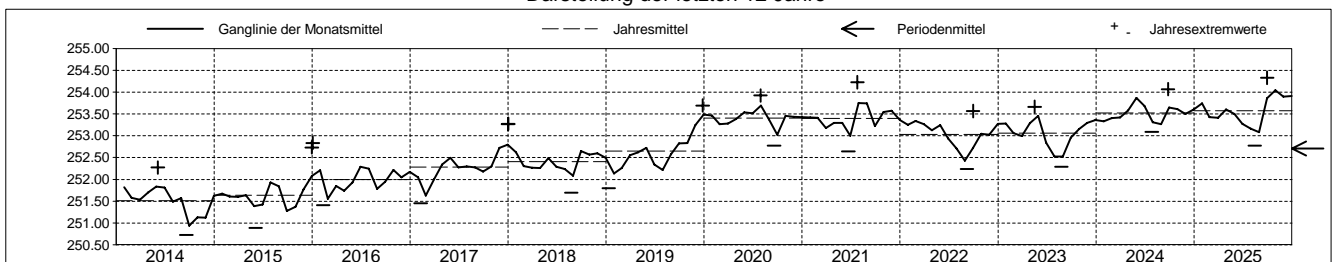
Koordinaten: 0.00 / 0.00

2025		Januar	Februar	März	April	Mai	Juni	Juli	August	September	Oktober	November	Dezember	
1		253.69	253.58 +	253.34	253.68	253.57	253.48 +	253.08	253.11	253.48 -	254.29 +	253.91	253.95	1
2		253.70	253.57	253.36	253.68	253.53	253.46	253.06	253.14	253.51	254.26	253.93	253.97	2
3		253.69	253.53	253.36	253.65	253.57	253.47	253.00 -	253.15	253.56	254.23	253.94	253.95	3
4		253.70	253.51	253.33	253.66	253.61	253.43	253.01	253.10	253.58	254.25	253.95	253.92	4
5	Tagesmittel	253.75	253.47	253.31	253.67	253.63 +	253.40	253.06	253.06	253.60	254.22	253.93	253.86	5
6		253.79	253.47	253.29 -	253.68	253.63 +	253.38	253.10	253.05	253.68	254.20	253.96 +	253.86	6
7		253.78	253.47	253.30	253.66	253.62	253.38	253.15	253.02	253.66	254.18	253.94	253.86	7
8		253.78	253.47	253.33	253.61	253.59	253.41	253.15	252.99	253.63	254.14	253.93	253.85	8
9		253.81	253.47	253.37	253.61	253.57	253.42	253.19	252.96	253.63	254.13	253.91	253.83	9
10		253.83	253.45	253.39	253.62	253.58	253.42	253.25	252.91	253.63	254.09	253.89	253.82 -	10
11		253.86	253.42	253.38	253.63	253.57	253.37	253.27 +	252.89	253.65	254.10	253.86	253.82 -	11
12		253.87	253.41	253.36	253.68	253.52	253.34	253.27 +	252.90	253.66	254.10	253.86	253.82 -	12
13		253.88 +	253.40	253.35	253.69 +	253.50	253.29	253.25	252.86	253.74	254.06	253.85	253.83	13
14		253.83	253.39	253.33	253.61	253.48	253.29	253.23	252.84	253.82	254.04	253.84	253.87	14
15	Max. +	253.78	253.42	253.36	253.52	253.46	253.26	253.22	252.83 -	253.84	254.04	253.83 -	253.88	15
16		253.74	253.46	253.38	253.43 -	253.43	253.19	253.24	252.91	253.84	254.02	253.85	253.90	16
17		253.77	253.45	253.40	253.43 -	253.47	253.15	253.22	252.94	253.83	253.99	253.84	253.91	17
18		253.80	253.41	253.42	253.47	253.46	253.15	253.23	252.96	253.84	253.99	253.85	253.94	18
19		253.78	253.38	253.42	253.54	253.37	253.16	253.23	253.01	253.87	253.99	253.88	253.93	19
20	Min. -	253.76	253.35	253.40	253.56	253.31 -	253.14	253.22	253.02	253.91	253.94	253.86	253.95	20
21		253.77	253.35	253.40	253.58	253.33	253.18	253.21	253.07	253.95	253.91	253.83 -	253.96	21
22		253.75	253.36	253.44	253.58	253.39	253.23	253.20	253.14	254.01	253.91	253.85	253.95	22
23		253.71	253.35	253.45	253.59	253.42	253.19	253.16	253.20	254.11	253.92	253.90	253.96	23
24		253.67	253.35	253.44	253.60	253.46	253.18	253.13	253.24	254.21	253.90 -	253.92	253.96	24
25		253.68	253.39	253.46	253.60	253.47	253.20	253.08	253.23	254.24	253.93	253.95	253.97	25
26		253.68	253.37	253.49	253.62	253.47	253.18	253.12	253.22	254.25	253.96	253.94	253.96	26
27		253.66	253.34	253.51	253.64	253.49	253.16	253.12	253.26	254.28	253.95	253.94	253.97	27
28		253.68	253.32 -	253.52	253.63	253.48	253.15	253.13	253.31	254.31 +	253.96	253.95	253.98 +	28
29		253.65		253.59	253.63	253.50	253.15	253.18	253.38	254.31 +	253.97	253.94	253.98 +	29
30		253.62		253.63	253.60	253.51	253.11 -	253.14	253.42	254.30	253.92	253.95	253.97	30
31		253.59 -		253.66 +		253.50		253.13	253.46 +		253.90 -		253.97	31
Monatsmittel		253.74	253.43	253.41	253.61	253.50	253.28	253.16	253.08 -	253.86	254.05 +	253.90	253.91	
Maximum		253.91	253.59	253.68	253.72	253.66	253.50	253.29 -	253.48	254.33 +	254.31	253.98	253.99	
Datum		13.01	01.02	31.03	02.04	05.05	03.06	12.07	31.08	30.09	01.10	28.11	28.12	
Amplitude		0.33	0.29	0.42	0.31	0.41	0.44	0.34	0.71	0.88	0.43	0.17	0.20	
Jahr 2025		Mittel	253.58 m ü.M.		Maximum	254.33 (30.Sep)		Minimum	252.77 (15.Aug)		Amplitude	1.56 m		



Periode		2014 - 2025												
Monatsmittel		252.75	252.57	252.61	252.72	252.81	252.64	252.63	252.55 -	252.60	252.77	252.85	252.97 +	
Maximum		253.91	253.59 -	253.68	253.84	253.98	253.91	254.23	254.15	254.33 +	254.31	253.98	253.99	
Jahr		2025	2025	2025	2024	2024	2024	2021	2021	2025	2025	2025	2025	
Minimum		251.43 +	251.39	251.33	251.41	251.11	250.89	251.25	251.22	250.73 -	250.81	250.89	251.20	
Jahr		2015	2014	2014	2015	2015	2015	2014	2014	2014	2014	2014	2014	
Amplitude		1.15	0.45 -	0.61	0.58	0.60	1.06	1.32	1.28	1.33 +	0.77	0.62	1.13	
Jahr		2016	2016	2017	2024	2017	2015	2021	2015	2022	2017	2015	2015	
Periode		Mittel	252.71 m ü.M.		Maximum	254.33 (30.Sep 2025)		Minimum	250.73 (19.Sep 2014)		Amplitude	3.60 m		

Darstellung der letzten 12 Jahre



Grundwassertemperatur

Rheintal

Muttentz

Abstichpunkt:

OK Terrain:

21.J.4

0.00

0.00

Rangierbahnhof

m ü.M.

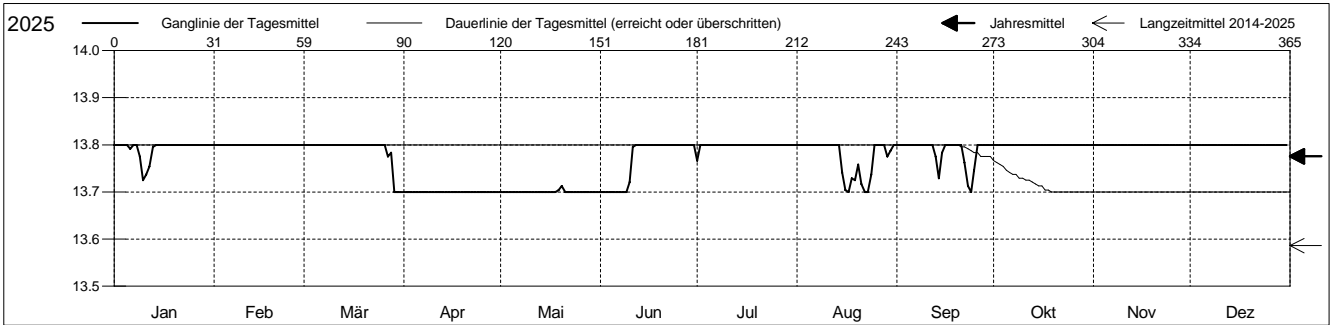
m ü.M.

Amt für Umweltschutz und Energie

Kanton Basel-Landschaft

Koordinaten: 0.00 / 0.00

2025	Januar	Februar	März	April	Mai	Juni	Juli	August	September	Oktober	November	Dezember		
1	13.8 +	13.8 +	13.8 +	13.7 +	13.7 +	13.7 -	13.8 +	13.8 +	13.8 +	13.8 +	13.8 +	13.8 +	13.8 +	1
2	13.8 +	13.8 +	13.8 +	13.7 +	13.7 +	13.7 -	13.8 +	13.8 +	13.8 +	13.8 +	13.8 +	13.8 +	13.8 +	2
3	13.8 +	13.8 +	13.8 +	13.7 +	13.7 +	13.7 -	13.8 +	13.8 +	13.8 +	13.8 +	13.8 +	13.8 +	13.8 +	3
4	13.8 +	13.8 +	13.8 +	13.7 +	13.7 +	13.7 -	13.8 +	13.8 +	13.8 +	13.8 +	13.8 +	13.8 +	13.8 +	4
5	13.8 +	13.8 +	13.8 +	13.7 +	13.7 +	13.7 -	13.8 +	13.8 +	13.8 +	13.8 +	13.8 +	13.8 +	13.8 +	5
6	13.8 +	13.8 +	13.8 +	13.7 +	13.7 +	13.7 -	13.8 +	13.8 +	13.8 +	13.8 +	13.8 +	13.8 +	13.8 +	6
7	13.8 +	13.8 +	13.8 +	13.7 +	13.7 +	13.7 -	13.8 +	13.8 +	13.8 +	13.8 +	13.8 +	13.8 +	13.8 +	7
8	13.8 +	13.8 +	13.8 +	13.7 +	13.7 +	13.7 -	13.8 +	13.8 +	13.8 +	13.8 +	13.8 +	13.8 +	13.8 +	8
9	13.8 +	13.8 +	13.8 +	13.7 +	13.7 +	13.7 -	13.8 +	13.8 +	13.8 +	13.8 +	13.8 +	13.8 +	13.8 +	9
10	13.7 -	13.8 +	13.8 +	13.7 +	13.7 +	13.7 -	13.8 +	13.8 +	13.8 +	13.8 +	13.8 +	13.8 +	13.8 +	10
11	13.7 -	13.8 +	13.8 +	13.7 +	13.7 +	13.8 +	13.8 +	13.8 +	13.8 +	13.8 +	13.8 +	13.8 +	13.8 +	11
12	13.8 +	13.8 +	13.8 +	13.7 +	13.7 +	13.8 +	13.8 +	13.8 +	13.8 +	13.8 +	13.8 +	13.8 +	13.8 +	12
13	13.8 +	13.8 +	13.8 +	13.7 +	13.7 +	13.8 +	13.8 +	13.8 +	13.8 +	13.8 +	13.8 +	13.8 +	13.8 +	13
14	13.8 +	13.8 +	13.8 +	13.7 +	13.7 +	13.8 +	13.8 +	13.8 +	13.7 -	13.8 +	13.8 +	13.8 +	13.8 +	14
15	13.8 +	13.8 +	13.8 +	13.7 +	13.7 +	13.8 +	13.8 +	13.7 -	13.8 +	13.8 +	13.8 +	13.8 +	13.8 +	15
16	13.8 +	13.8 +	13.8 +	13.7 +	13.7 +	13.8 +	13.8 +	13.7 -	13.8 +	13.8 +	13.8 +	13.8 +	13.8 +	16
17	13.8 +	13.8 +	13.8 +	13.7 +	13.7 +	13.8 +	13.8 +	13.7 -	13.8 +	13.8 +	13.8 +	13.8 +	13.8 +	17
18	13.8 +	13.8 +	13.8 +	13.7 +	13.7 +	13.8 +	13.8 +	13.7 -	13.8 +	13.8 +	13.8 +	13.8 +	13.8 +	18
19	13.8 +	13.8 +	13.8 +	13.7 +	13.7 +	13.8 +	13.8 +	13.7 -	13.8 +	13.8 +	13.8 +	13.8 +	13.8 +	19
20	13.8 +	13.8 +	13.8 +	13.7 +	13.7 +	13.8 +	13.8 +	13.8 +	13.8 +	13.8 +	13.8 +	13.8 +	13.8 +	20
21	13.8 +	13.8 +	13.8 +	13.7 +	13.7 +	13.8 +	13.8 +	13.7 -	13.8 +	13.8 +	13.8 +	13.8 +	13.8 +	21
22	13.8 +	13.8 +	13.8 +	13.7 +	13.7 +	13.8 +	13.8 +	13.7 -	13.8 +	13.8 +	13.8 +	13.8 +	13.8 +	22
23	13.8 +	13.8 +	13.8 +	13.7 +	13.7 +	13.8 +	13.8 +	13.7 -	13.7 -	13.8 +	13.8 +	13.8 +	13.8 +	23
24	13.8 +	13.8 +	13.8 +	13.7 +	13.7 +	13.8 +	13.8 +	13.7 -	13.7 -	13.8 +	13.8 +	13.8 +	13.8 +	24
25	13.8 +	13.8 +	13.8 +	13.7 +	13.7 +	13.8 +	13.8 +	13.8 +	13.7 -	13.8 +	13.8 +	13.8 +	13.8 +	25
26	13.8 +	13.8 +	13.8 +	13.7 +	13.7 +	13.8 +	13.8 +	13.8 +	13.8 +	13.8 +	13.8 +	13.8 +	13.8 +	26
27	13.8 +	13.8 +	13.8 +	13.7 +	13.7 +	13.8 +	13.8 +	13.8 +	13.8 +	13.8 +	13.8 +	13.8 +	13.8 +	27
28	13.8 +	13.8 +	13.8 +	13.7 +	13.7 +	13.8 +	13.8 +	13.8 +	13.8 +	13.8 +	13.8 +	13.8 +	13.8 +	28
29	13.8 +		13.7 -	13.7 +	13.7 +	13.8 +	13.8 +	13.8 +	13.8 +	13.8 +	13.8 +	13.8 +	13.8 +	29
30	13.8 +		13.7 -	13.7 +	13.7 +	13.8 +	13.8 +	13.8 +	13.8 +	13.8 +	13.8 +	13.8 +	13.8 +	30
31	13.8 +		13.7 -		13.7 +		13.8 +	13.8 +		13.8 +		13.8 +	13.8 +	31
Monatsmittel	13.8 +	13.8 +	13.8 +	13.7 -	13.7 -	13.8 +	13.8 +	13.8 +	13.8 +	13.8 +	13.8 +	13.8 +	13.8 +	
Maximum	13.8 +	13.8 +	13.8 +	13.7 -	13.8 +	13.8 +	13.8 +	13.8 +	13.8 +	13.8 +	13.8 +	13.8 +	13.8 +	
Datum	01.01	01.02	01.03	01.04	19.05	10.06	01.07	01.08	01.09	01.10	01.11	01.12		
Minimum	13.7 -	13.8 +	13.7 -	13.7 -	13.7 -	13.7 -	13.7 -	13.7 -	13.7 -	13.8 +	13.8 +	13.8 +	13.8 +	
Datum	06.01	01.02	27.03	01.04	01.05	01.06	01.07	15.08	13.09	01.10	01.11	01.12		
Amplitude	0.1	0.0 +	0.1	0.0 +	0.1	0.1	0.1	0.1	0.1	0.0 +	0.0 +	0.0 +		
Jahr 2025	Mittel	13.8 °C		Maximum	13.8 (01.Jan)		Minimum	13.7 (06.Jan)		Amplitude	0.1 °C			



Periode	2014 - 2025												
Monatsmittel	13.6	13.6	13.5 -	13.5 -	13.5 -	13.5 -	13.6	13.6	13.6	13.7 +	13.7 +	13.6	
Maximum	14.4	14.2	14.1	14.0 -	14.0 -	14.0 -	14.2	14.3	14.6	14.8 +	14.8 +	14.5	
Jahr	2022	2022	2021	2021	2021	2021	2021	2020	2020	2020	2020	2021	
Minimum	13.2 -	13.2 -	13.2 -	13.2 -	13.2 -	13.2 -	13.2 -	13.3 +	13.2 -	13.2 -	13.2 -	13.2 -	
Jahr	2016	2016	2017	2014	2014	2014	2014	2014	2014	2015	2014	2015	
Amplitude	0.2	0.1 -	0.2	0.3	0.1 -	0.3	0.3	0.9 +	0.4	0.3	0.4	0.3	
Jahr	2022	2016	2022	2016	2014	2019	2020	2020	2020	2020	2020	2020	
Periode	Mittel	13.6 °C		Maximum	14.8 (24.Okt 2020)		Minimum	13.2 (26.Apr 2014)		Amplitude	1.6 °C		

Darstellung der letzten 12 Jahre

