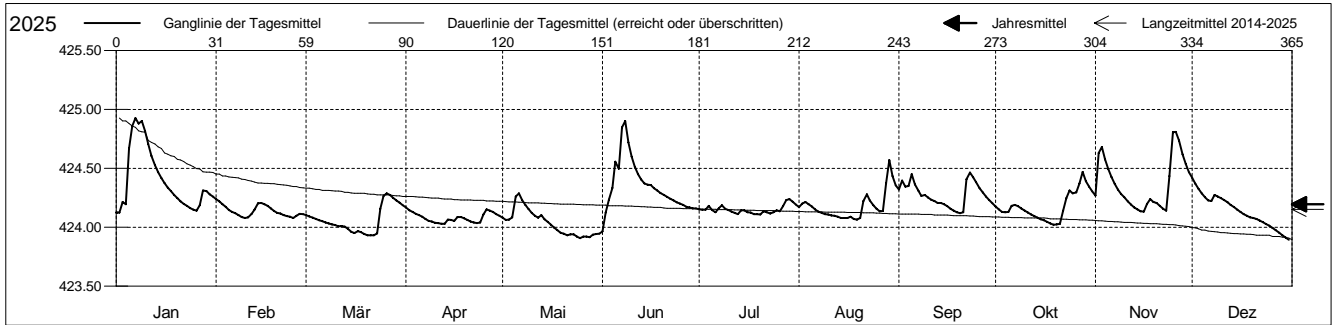


Grundwasserstände

Frenketal
 Hölstein 86.J.22 Kirchgasse
 Abstichpunkt: 0.00 m ü.M.
 OK Terrain: 0.00 m ü.M.

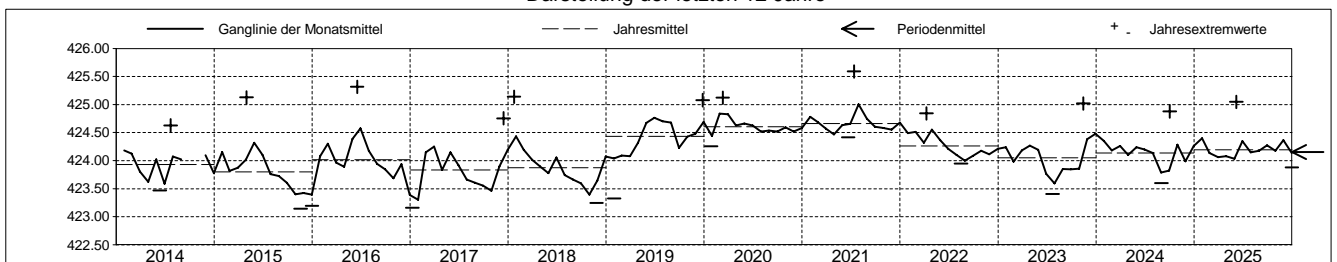
Amt für Umweltschutz und Energie
Kanton Basel-Landschaft
 Koordinaten: 0.00 / 0.00

2025	Januar	Februar	März	April	Mai	Juni	Juli	August	September	Oktober	November	Dezember	
1	424.13	424.24 +	424.11	424.17 +	424.08	423.97 -	424.15	424.17	424.32	424.18	424.27	424.42 +	1
2	424.12 -	424.22	424.09	424.15	424.06	424.13	424.15	424.20	424.40	424.15	424.63	424.37	2
3	424.22	424.20	424.08	424.13	424.07	424.24	424.15	424.22	424.35	424.13	424.68	424.33	3
4	424.20	424.17	424.07	424.12	424.09	424.33	424.18	424.20	424.35	424.13	424.58	424.29	4
5	424.67	424.15	424.06	424.10	424.26	424.56	424.15	424.18	424.45	424.13	424.49	424.26	5
Tagesmittel													
6	424.86	424.13	424.05	424.09	424.29 +	424.50	424.13	424.15	424.36	424.18	424.43	424.23	6
7	424.93 +	424.12	424.04	424.07	424.23	424.85	424.16	424.13	424.31	424.19	424.37	424.22	7
8	424.88	424.10	424.03	424.06	424.19	424.90 +	424.19	424.12	424.27	424.18	424.32	424.28	8
9	424.90	424.09	424.03	424.05	424.16	424.72	424.16	424.11	424.27	424.16	424.28	424.26	9
10	424.82	424.08 -	424.02	424.04	424.12	424.60	424.15	424.11	424.25	424.14	424.26	424.25	10
11	424.71	424.08 -	424.01	424.04	424.10	424.51	424.13	424.10	424.23	424.13	424.22	424.23	11
12	424.61	424.12	424.01	424.03 -	424.08	424.45	424.12	424.10	424.22	424.11	424.19	424.21	12
13	424.53	424.15	424.01	424.03 -	424.10	424.41	424.11 -	424.09	424.21	424.10	424.17	424.19	13
14	424.47	424.20	423.99	424.07	424.07	424.37	424.15	424.08	424.21	424.08	424.15	424.17	14
15	424.42	424.21	423.96	424.06	424.05	424.36	424.14	424.08	424.20	424.07	424.14	424.15	15
Max. +													
16	424.38	424.20	423.95	424.05	424.02	424.36	424.13	424.08	424.18	424.06	424.13 -	424.13	16
17	424.34	424.18	423.97	424.09	424.00	424.33	424.13	424.09	424.16	424.05	424.20	424.11	17
18	424.31	424.16	423.96	424.09	423.98	424.31	424.11 -	424.07 -	424.14	424.03	424.24	424.10	18
19	424.28	424.14	423.94	424.08	423.95	424.29	424.11 -	424.07 -	424.13	424.02 -	424.22	424.09	19
20	424.25	424.12	423.93 -	424.06	423.95	424.27	424.11 -	424.08	424.12 -	424.02 -	424.21	424.08	20
Min. -													
21	424.22	424.12	423.93 -	424.05	423.93	424.26	424.14	424.22	424.13	424.03	424.18	424.07	21
22	424.20	424.11	423.93 -	424.04	423.94	424.24	424.13	424.28	424.41	424.14	424.16	424.06	22
23	424.18	424.10	423.95	424.04	423.94	424.23	424.12	424.23	424.46 +	424.25	424.14	424.05	23
24	424.16	424.09	424.16	424.04	423.92	424.21	424.13	424.19	424.43	424.31	424.44	424.03	24
25	424.15	424.08 -	424.27	424.11	423.91 -	424.20	424.14	424.16	424.38	424.29	424.81 +	424.01	25
26	424.14	424.10	424.29 +	424.15	423.92	424.19	424.14	424.14	424.33	424.30	424.81 +	424.00	26
27	424.19	424.12	424.28	424.14	423.92	424.17	424.18	424.14	424.30	424.37	424.74	423.98	27
28	424.31	424.11	424.25	424.13	423.92	424.17	424.23	424.38	424.26	424.47 +	424.62	423.95	28
29	424.31		424.23	424.11	423.94	424.16	424.24 +	424.57 +	424.23	424.39	424.54	423.93	29
30	424.28		424.21	424.10	423.94	424.16	424.22	424.44	424.20	424.35	424.47	423.91	30
31	424.26		424.19		423.95		424.19	424.36		424.31		423.89 -	31
Monatsmittel	424.40 +	424.14	424.06	424.08	424.03 -	424.35	424.15	424.18	424.28	424.18	424.37	424.14	
Maximum	424.96	424.25	424.29	424.18 -	424.35	425.05 +	424.27	424.65	424.51	424.52	424.83	424.44	
Datum	07.01	01.02	25.03	01.04	05.05	07.06	28.07	29.08	04.09	27.10	25.11	01.12	
Amplitude	0.86	0.18	0.36	0.15	0.45	1.10	0.17	0.59	0.40	0.50	0.70	0.56	
Jahr 2025	Mittel	424.20 m ü.M.		Maximum	425.05 (07.Jun)		Minimum	423.88 (31.Dez)		Amplitude	1.17 m		



Periode	2014 - 2025											
Monatsmittel	424.24	424.25	424.19	424.14	424.29 +	424.24	424.14	424.06	424.00 -	424.01	424.12	424.16
Maximum	425.29	425.11	425.12	424.85	425.13	425.33	425.59 +	425.00	424.69 -	424.93	425.02	425.08
Jahr	2021	2021	2020	2019	2015	2021	2021	2021	2020	2019	2023	2019
Minimum	423.16	423.39	423.53	423.46	423.57 +	423.47	423.41	423.50	423.45	423.29	423.14 -	423.19
Jahr	2017	2019	2019	2016	2018	2014	2023	2017	2017	2018	2015	2015
Amplitude	1.68 +	1.40	1.29	1.11	1.25	1.17	1.11	0.59 -	0.61	0.90	1.15	1.52
Jahr	2016	2019	2019	2016	2015	2016	2014	2025	2024	2019	2017	2018
Periode	Mittel	424.15 m ü.M.		Maximum	425.59 (13.Jul 2021)		Minimum	423.14 (19.Nov 2015)		Amplitude	2.45 m	

Darstellung der letzten 12 Jahre

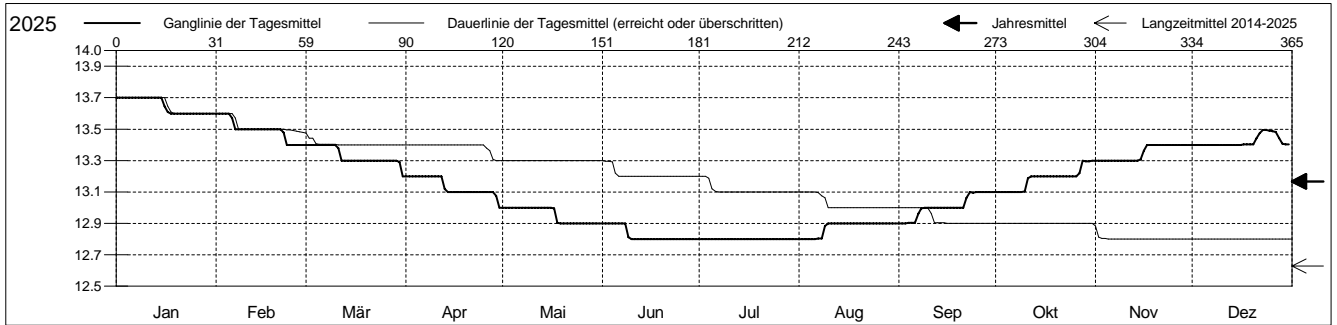


Grundwassertemperatur

Frenketal
 Hölstein 86.J.22 Kirchgasse
 Abstichpunkt: 0.00 m ü.M.
 OK Terrain: 0.00 m ü.M.

Amt für Umweltschutz und Energie
Kanton Basel-Landschaft
 Koordinaten: 0.00 / 0.00

2025	Januar	Februar	März	April	Mai	Juni	Juli	August	September	Oktober	November	Dezember	
1	13.7 +	13.6 +	13.4 +	13.2 +	13.0 +	12.9 +	12.8 +	12.8 -	12.9 -	13.1 -	13.3 -	13.4 -	1
2	13.7 +	13.6 +	13.4 +	13.2 +	13.0 +	12.9 +	12.8 +	12.8 -	12.9 -	13.1 -	13.3 -	13.4 -	2
3	13.7 +	13.6 +	13.4 +	13.2 +	13.0 +	12.9 +	12.8 +	12.8 -	12.9 -	13.1 -	13.3 -	13.4 -	3
4	13.7 +	13.6 +	13.4 +	13.2 +	13.0 +	12.9 +	12.8 +	12.8 -	12.9 -	13.1 -	13.3 -	13.4 -	4
5	13.7 +	13.6 +	13.4 +	13.2 +	13.0 +	12.9 +	12.8 +	12.8 -	12.9 -	13.1 -	13.3 -	13.4 -	5
Tagesmittel													
6	13.7 +	13.6 +	13.4 +	13.2 +	13.0 +	12.9 +	12.8 +	12.8 -	12.9 -	13.1 -	13.3 -	13.4 -	6
7	13.7 +	13.5	13.4 +	13.2 +	13.0 +	12.9 +	12.8 +	12.8 -	13.0	13.1 -	13.3 -	13.4 -	7
8	13.7 +	13.5	13.4 +	13.2 +	13.0 +	12.9 +	12.8 +	12.8 -	13.0	13.1 -	13.3 -	13.4 -	8
9	13.7 +	13.5	13.4 +	13.2 +	13.0 +	12.8 -	12.8 +	12.9 +	13.0	13.1 -	13.3 -	13.4 -	9
10	13.7 +	13.5	13.4 +	13.2 +	13.0 +	12.8 -	12.8 +	12.9 +	13.0	13.1 -	13.3 -	13.4 -	10
11	13.7 +	13.5	13.4 +	13.2 +	13.0 +	12.8 -	12.8 +	12.9 +	13.0	13.2	13.3 -	13.4 -	11
12	13.7 +	13.5	13.3	13.2 +	13.0 +	12.8 -	12.8 +	12.9 +	13.0	13.2	13.3 -	13.4 -	12
13	13.7 +	13.5	13.3	13.1	13.0 +	12.8 -	12.8 +	12.9 +	13.0	13.2	13.3 -	13.4 -	13
14	13.7 +	13.5	13.3	13.1	13.0 +	12.8 -	12.8 +	12.9 +	13.0	13.2	13.3 -	13.4 -	14
15	13.7 +	13.5	13.3	13.1	13.0 +	12.8 -	12.8 +	12.9 +	13.0	13.2	13.3 -	13.4 -	15
Max. +													
16	13.6 -	13.5	13.3	13.1	13.0 +	12.8 -	12.8 +	12.9 +	13.0	13.2	13.4 +	13.4 -	16
17	13.6 -	13.5	13.3	13.1	13.0 +	12.8 -	12.8 +	12.9 +	13.0	13.2	13.4 +	13.4 -	17
18	13.6 -	13.5	13.3	13.1	12.9 -	12.8 -	12.8 +	12.9 +	13.0	13.2	13.4 +	13.4 -	18
19	13.6 -	13.5	13.3	13.1	12.9 -	12.8 -	12.8 +	12.9 +	13.0	13.2	13.4 +	13.4 -	19
20	13.6 -	13.5	13.3	13.1	12.9 -	12.8 -	12.8 +	12.9 +	13.0	13.2	13.4 +	13.4 -	20
Min. -													
21	13.6 -	13.5	13.3	13.1	12.9 -	12.8 -	12.8 +	12.9 +	13.0	13.2	13.4 +	13.4 -	21
22	13.6 -	13.5	13.3	13.1	12.9 -	12.8 -	12.8 +	12.9 +	13.1 +	13.2	13.4 +	13.5 +	22
23	13.6 -	13.4 -	13.3	13.1	12.9 -	12.8 -	12.8 +	12.9 +	13.1 +	13.2	13.4 +	13.5 +	23
24	13.6 -	13.4 -	13.3	13.1	12.9 -	12.8 -	12.8 +	12.9 +	13.1 +	13.2	13.4 +	13.5 +	24
25	13.6 -	13.4 -	13.3	13.1	12.9 -	12.8 -	12.8 +	12.9 +	13.1 +	13.2	13.4 +	13.5 +	25
26	13.6 -	13.4 -	13.3	13.1	12.9 -	12.8 -	12.8 +	12.9 +	13.1 +	13.2	13.4 +	13.5 +	26
27	13.6 -	13.4 -	13.3	13.1	12.9 -	12.8 -	12.8 +	12.9 +	13.1 +	13.2	13.4 +	13.5 +	27
28	13.6 -	13.4 -	13.3	13.1	12.9 -	12.8 -	12.8 +	12.9 +	13.1 +	13.3 +	13.4 +	13.4 -	28
29	13.6 -		13.3	13.1	12.9 -	12.8 -	12.8 +	12.9 +	13.1 +	13.3 +	13.4 +	13.4 -	29
30	13.6 -		13.3	13.0 -	12.9 -	12.8 -	12.8 +	12.9 +	13.1 +	13.3 +	13.4 +	13.4 -	30
31	13.6 -		13.2 -		12.9 -		12.8 +	12.9 +		13.3 +		13.4 -	31
Monatsmittel	13.7 +	13.5	13.3	13.1	13.0	12.8 -	12.8 -	12.9	13.0	13.2	13.3	13.4	
Maximum	13.7 +	13.6	13.4	13.2	13.0	12.9	12.8 -	12.9	13.1	13.3	13.4	13.5	
Datum	01.01	01.02	01.03	01.04	01.05	01.06	01.07	07.08	22.09	27.10	15.11	17.12	
Minimum	13.6 +	13.4	13.2	13.0	12.9	12.8 -	12.8 -	12.8 -	12.9	13.1	13.3	13.4	
Datum	16.01	22.02	30.03	29.04	17.05	09.06	01.07	01.08	01.09	01.10	01.11	01.12	
Amplitude	0.1	0.2	0.2	0.2	0.1	0.1	0.0 +	0.1	0.2	0.2	0.1	0.1	
Jahr 2025	Mittel	13.2 °C		Maximum	13.7 (01.Jan)		Minimum	12.8 (09.Jun)		Amplitude	0.9 °C		



Periode	2014 - 2025												
Monatsmittel	12.9	12.7	12.5	12.3	12.2 -	12.2 -	12.3	12.5	12.8	13.0	13.1 +	13.1 +	
Maximum	13.7	13.6	13.5	13.4	13.3	13.1 -	13.2	14.2	14.6	14.8 +	14.6	14.3	
Jahr	2025	2024	2024	2024	2024	2024	2019	2020	2020	2020 +	2020	2020	
Minimum	12.2	11.8	11.5	11.4 -	11.4 -	11.6	11.7	11.7	11.9	12.3	12.4	12.5 +	
Jahr	2017	2020	2021	2020	2020	2014	2014	2014	2014	2014	2014	2016	
Amplitude	0.7 -	1.0	1.0	0.9	0.8	0.8	0.9	1.3	1.0	1.7 +	1.4	1.0	
Jahr	2020	2020	2019	2019	2021	2020	2019	2021	2021	2019 +	2019	2020	
Periode	Mittel	12.6 °C		Maximum	14.8 (10.Okt 2020)		Minimum	11.4 (15.Apr 2020)		Amplitude	3.4 °C		

Darstellung der letzten 12 Jahre

