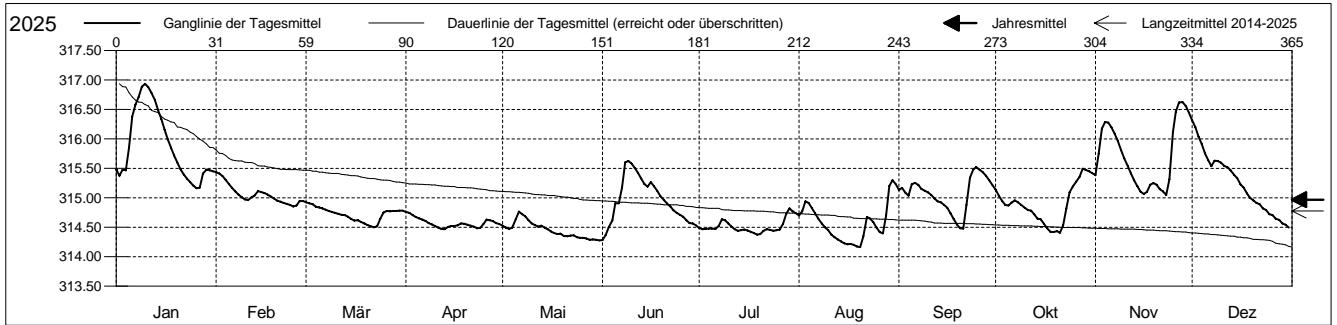


Grundwasserstände

Frenketal
 Liestal 39.G.10 Bus Altmarkt
 Abstichpunkt: 0.00 m ü.M.
 OK Terrain: 0.00 m ü.M.

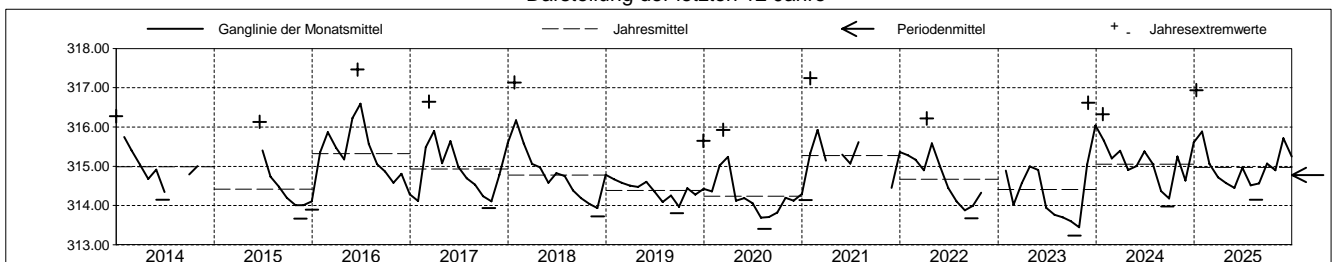
Amt für Umweltschutz und Energie
Kanton Basel-Landschaft
 Koordinaten: 0.00 / 0.00

2025	Januar	Februar	März	April	Mai	Juni	Juli	August	September	Oktober	November	Dezember	
1	315.48	315.43 +	314.93 +	314.76 +	314.53	314.29 -	314.49	314.70	315.14	315.15	315.39	316.31 +	1
2	315.37	315.41	314.91	314.75	314.50	314.37	314.47	314.77	315.17	315.04	315.75	316.20	2
3	315.48	315.37	314.89	314.71	314.48	314.51	314.48	314.94	315.09	314.95	316.18	316.04	3
4	315.47	315.31	314.85	314.67	314.50	314.62	314.48	314.91	315.04	314.88	316.29	315.92	4
5	315.86	315.24	314.84	314.65	314.64	314.91	314.48	314.83	315.23	314.87	316.28	315.76	5
Tagesmittel													
6	316.38	315.17	314.82	314.63	314.77 +	314.91	314.47	314.74	315.25	314.92	316.20	315.64	6
7	316.58	315.11	314.80	314.61	314.72	315.18	314.52	314.65	315.22	314.96	316.09	315.54	7
8	316.71	315.06	314.78	314.58	314.68	315.60	314.64	314.57	315.15	314.92	315.97	315.63	8
9	316.89	315.02	314.76	314.55	314.62	315.63 +	314.62	314.50	315.12	314.88	315.81	315.63	9
10	316.93 +	314.98	314.74	314.52	314.57	315.58	314.56	314.45	315.09	314.83	315.67	315.60	10
11	316.88	314.97	314.73	314.49	314.54	315.51	314.51	314.38	315.05	314.80	315.54	315.55	11
12	316.78	315.01	314.72	314.47 -	314.51	315.42	314.47	314.33	314.99	314.79	315.42	315.52	12
13	316.66	315.04	314.71	314.47 -	314.53	315.33	314.44	314.30	314.94	314.72	315.30	315.47	13
14	316.49	315.11	314.68	314.51	314.50	315.24	314.45	314.26	314.92	314.65	315.20	315.39	14
15	316.34	315.10	314.64	314.52	314.47	315.19	314.46	314.23	314.88	314.64	315.11	315.33	15
Max. +													
16	316.16	315.08	314.62	314.52	314.43	315.27	314.45	314.21	314.83	314.56	315.07	315.23	16
17	316.00	315.06	314.62	314.54	314.40	315.20	314.43	314.22	314.74	314.48	315.11	315.18	17
18	315.85	315.02	314.60	314.57	314.39	315.12	314.40	314.20	314.65	314.42	315.23	315.08	18
19	315.72	314.99	314.57	314.56	314.39	315.03	314.38 -	314.17	314.55	314.42	315.25	315.00	19
20	315.60	314.96	314.54	314.55	314.36	314.96	314.39	314.16 -	314.48 -	314.44	315.22	314.96	20
Min. -													
21	315.49	314.93	314.52	314.53	314.35	314.90	314.44	314.35	314.48 -	314.41 -	315.15	314.92	21
22	315.40	314.91	314.50 -	314.51	314.36	314.85	314.47	314.68	314.88	314.54	315.11	314.89	22
23	315.33	314.90	314.52	314.48	314.37	314.79	314.46	314.66	315.34	314.82	315.05 -	314.82	23
24	315.27	314.88	314.65	314.49	314.34	314.74	314.44	314.59	315.48	315.09	315.32	314.80	24
25	315.21	314.85 -	314.75	314.55	314.32	314.71	314.45	314.50	315.52 +	315.19	316.12	314.73	25
26	315.17 -	314.87	314.78	314.63	314.32	314.68	314.46	314.42	315.48	315.28	316.47	314.71	26
27	315.18	314.95	314.77	314.62	314.31	314.62	314.56	314.40	315.44	315.35	316.62	314.65	27
28	315.41	314.95	314.78	314.60	314.29	314.57	314.73	314.70	315.37	315.50 +	316.63 +	314.63	28
29	315.48		314.78	314.57	314.30	314.57	314.82 +	315.20	315.30	315.47	316.56	314.57	29
30	315.47		314.78	314.55	314.29	314.53	314.77	315.30 +	315.22	315.45	316.45	314.55	30
31	315.45		314.78	314.28 -			314.24	315.24	315.42			314.50 -	31
Monatsmittel	315.89 +	315.06	314.72	314.57	314.45 -	314.96	314.51	314.57	315.07	314.90	315.72	315.25	
Maximum	316.94 +	315.46	314.95	314.78 -	314.78 -	315.64	314.84	315.32	315.54	315.52	316.65	316.37	
Datum	10.01	01.02	01.03	01.04	06.05	08.06	29.07	29.08	25.09	28.10	27.11	01.12	
Amplitude	1.81	0.64	0.47	0.33	0.52	1.39	0.48	1.17	1.09	1.16	1.61	1.88	
Jahr 2025	Mittel	314.97 m ü.M.		Maximum	316.94 (10.Jan)			Minimum	314.15 (20.Aug)			Amplitude	2.79 m



Periode	2014 - 2025												
Monatsmittel	315.22 +	315.21	315.09	314.86	314.98	314.87	314.60	314.29	314.27 -	314.39	314.58	314.98	
Maximum	317.25	317.24	316.65	316.22	317.27	317.47 +	316.36	315.32 -	315.54	315.69	316.65	316.62	
Jahr	2021	2021	2017	2022	2016	2016	2016	2025	2025	2024	2025	2023	
Minimum	313.80	313.79	313.69	313.92	313.94 +	313.70	313.48	313.41	313.40	313.24 -	313.65	313.63	
Jahr	2020	2023	2023	2020	2020	2023	2020	2020	2023	2023	2020	2020	
Amplitude	3.10 +	2.18	1.52	1.58	1.87	1.70	1.31	1.17 -	1.25	1.30	2.38	1.88	
Jahr	2021	2021	2023	2016	2016	2016	2024	2025	2022	2024	2023	2025	
Periode	Mittel	314.78 m ü.M.		Maximum	317.47 (18.Jun 2016)			Minimum	313.24 (13.Okt 2023)			Amplitude	4.23 m

Darstellung der letzten 12 Jahre



Grundwassertemperatur

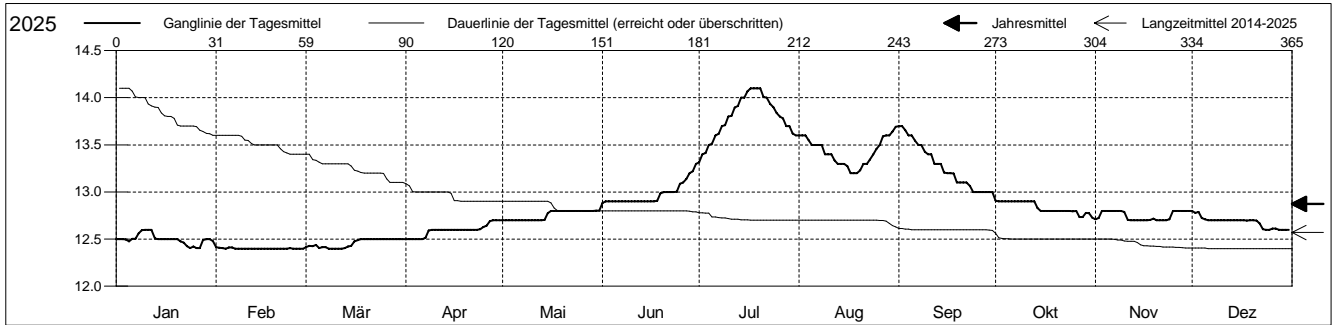
Frenketal

Liestal 39.G.10 Bus Altmarkt
 Abstichpunkt: 0.00 m ü.M.
 OK Terrain: 0.00 m ü.M.

Amt für Umweltschutz und Energie

Kanton Basel-Landschaft
 Koordinaten: 0.00 / 0.00

2025	Januar	Februar	März	April	Mai	Juni	Juli	August	September	Oktober	November	Dezember	
1	12.5	12.4 +	12.4 -	12.5 -	12.7 -	12.9 -	13.3 -	13.6	13.7 +	12.9 +	12.7 -	12.8 +	1
2	12.5	12.4 +	12.4 -	12.5 -	12.7 -	12.9 -	13.4	13.6	13.7 +	12.9 +	12.7 -	12.8 +	2
3	12.5	12.4 +	12.4 -	12.5 -	12.7 -	12.9 -	13.4	13.6	13.7 +	12.9 +	12.8 +	12.8 +	3
4	12.5	12.4 +	12.4 -	12.5 -	12.7 -	12.9 -	13.5	13.6	13.6	12.9 +	12.8 +	12.7	4
5	12.5	12.4 +	12.4 -	12.5 -	12.7 -	12.9 -	13.5	13.5	13.6	12.9 +	12.8 +	12.7	5
6	12.5	12.4 +	12.4 -	12.5 -	12.7 -	12.9 -	13.6	13.5	13.5	12.9 +	12.8 +	12.7	6
7	12.5	12.4 +	12.4 -	12.5 -	12.7 -	12.9 -	13.6	13.5	13.5	12.9 +	12.8 +	12.7	7
8	12.6 +	12.4 +	12.4 -	12.6	12.7 -	12.9 -	13.7	13.5	13.5	12.9 +	12.8 +	12.7	8
9	12.6 +	12.4 +	12.4 -	12.6	12.7 -	12.9 -	13.7	13.4	13.4	12.9 +	12.8 +	12.7	9
10	12.6 +	12.4 +	12.4 -	12.6	12.7 -	12.9 -	13.8	13.4	13.4	12.9 +	12.8 +	12.7	10
11	12.6 +	12.4 +	12.4 -	12.6	12.7 -	12.9 -	13.8	13.4	13.4	12.9 +	12.7 -	12.7	11
12	12.6 +	12.4 +	12.4 -	12.6	12.7 -	12.9 -	13.9	13.3	13.3	12.9 +	12.7 -	12.7	12
13	12.5	12.4 +	12.4 -	12.6	12.7 -	12.9 -	13.9	13.3	13.3	12.9 +	12.7 -	12.7	13
14	12.5	12.4 +	12.4 -	12.6	12.7 -	12.9 -	14.0	13.3	13.3	12.8	12.7 -	12.7	14
15	12.5	12.4 +	12.4 -	12.6	12.8 +	12.9 -	14.0	13.3	13.2	12.8	12.7 -	12.7	15
16	12.5	12.4 +	12.5 +	12.6	12.8 +	12.9 -	14.1 +	13.3	13.2	12.8	12.7 -	12.7	16
17	12.5	12.4 +	12.5 +	12.6	12.8 +	12.9 -	14.1 +	13.2 -	13.2	12.8	12.7 -	12.7	17
18	12.5	12.4 +	12.5 +	12.6	12.8 +	12.9 -	14.1 +	13.2 -	13.2	12.8	12.7 -	12.7	18
19	12.5	12.4 +	12.5 +	12.6	12.8 +	13.0	14.1 +	13.2 -	13.1	12.8	12.7 -	12.7	19
20	12.5	12.4 +	12.5 +	12.6	12.8 +	13.0	14.1 +	13.2 -	13.1	12.8	12.7 -	12.7	20
21	12.5	12.4 +	12.5 +	12.6	12.8 +	13.0	14.0	13.3	13.1	12.8	12.7 -	12.7	21
22	12.5	12.4 +	12.5 +	12.6	12.8 +	13.0	14.0	13.3	13.1	12.8	12.7 -	12.7	22
23	12.4 -	12.4 +	12.5 +	12.6	12.8 +	13.0	13.9	13.3	13.1	12.8	12.7 -	12.6 -	23
24	12.4 -	12.4 +	12.5 +	12.6	12.8 +	13.0	13.9	13.4	13.0 -	12.8	12.7 -	12.6 -	24
25	12.4 -	12.4 +	12.5 +	12.6	12.8 +	13.1	13.8	13.5	13.0 -	12.8	12.8 +	12.6 -	25
26	12.4 -	12.4 +	12.5 +	12.6	12.8 +	13.1	13.8	13.5	13.0 -	12.8	12.8 +	12.6 -	26
27	12.4 -	12.4 +	12.5 +	12.7 +	12.8 +	13.1	13.8	13.6	13.0 -	12.7 -	12.8 +	12.6 -	27
28	12.5	12.4 +	12.5 +	12.7 +	12.8 +	13.2	13.7	13.6	13.0 -	12.7 -	12.8 +	12.6 -	28
29	12.5		12.5 +	12.7 +	12.8 +	13.2	13.7	13.6	13.0 -	12.8	12.8 +	12.6 -	29
30	12.5		12.5 +	12.7 +	12.8 +	13.3 +	13.6	13.6	13.0 -	12.8	12.8 +	12.6 -	30
31	12.5		12.5 +		12.8 +		13.6	13.7 +		12.7 -		12.6 -	31
Monatsmittel	12.5	12.4 -	12.5	12.6	12.8	13.0	13.8 +	13.4	13.3	12.8	12.7	12.7	
Maximum	12.6	12.5 -	12.5 -	12.7	12.9	13.3	14.1 +	13.7	13.7	13.0	12.8	12.8	
Datum	06.01	01.02	01.03	24.04	30.05	29.06	16.07	30.08	01.09	01.10	01.11	01.12	
Minimum	12.4 -	12.4 -	12.4 -	12.5	12.7	12.8	13.3 +	13.2	13.0	12.7	12.7	12.6	
Datum	04.01	01.02	01.03	01.04	01.05	01.06	01.07	16.08	23.09	25.10	01.11	18.12	
Amplitude	0.2	0.1	0.1	0.2	0.2	0.5	0.8	0.5	0.7	0.3	0.1	0.2	
Jahr 2025	Mittel	12.9 °C		Maximum	14.1 (16.Jul)		Minimum	12.4 (04.Jan)		Amplitude	1.7 °C		



Periode	2014 - 2025												
Monatsmittel	12.1 -	12.1 -	12.1 -	12.2	12.4	12.7	13.2	13.5 +	13.1	12.6	12.4	12.2	
Maximum	12.6	12.5 -	12.5 -	12.7	12.9	13.5	14.1 +	14.1 +	14.1 +	13.5	12.8	12.8	
Jahr	2025	2024	2024	2024	2025	2023	2025	2024	2023	2023	2023	2025	
Minimum	11.8 -	11.8 -	11.8 -	11.9	12.1	12.3	12.5	12.9 +	12.4	12.1	11.9	11.8 -	
Jahr	2018	2014	2014	2014	2014	2014	2016	2017	2014	2017	2017	2017	
Amplitude	0.3	0.2	0.1 -	0.2	0.3	1.1 +	1.0	0.8	0.9	0.7	0.3	0.2	
Jahr	2016	2017	2017	2014	2022	2023	2015	2018	2020	2023	2023	2023	
Periode	Mittel	12.6 °C		Maximum	14.1 (05.Sep 2023)		Minimum	11.8 (07.Feb 2014)		Amplitude	2.3 °C		

Darstellung der letzten 12 Jahre

