

**Grundwasserstände**

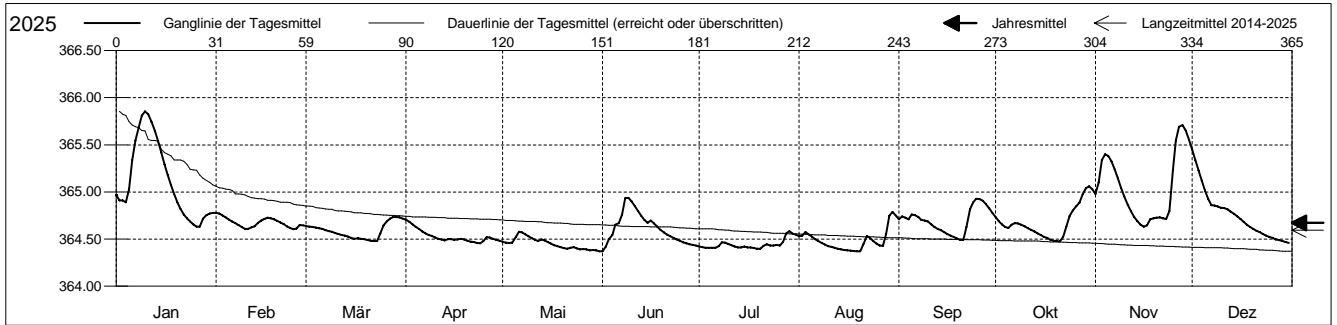
Frenketal

Bubendorf 33.J.9 RIKU  
 Abstichpunkt: 0.00 m ü.M.  
 OK Terrain: 0.00 m ü.M.

**Amt für Umweltschutz und Energie**

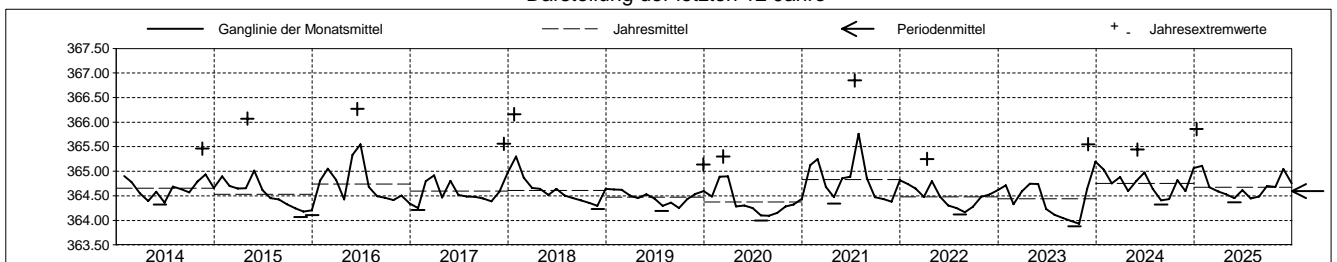
**Kanton Basel-Landschaft**  
 Koordinaten: 0.00 / 0.00

2025		Januar	Februar	März	April	Mai	Juni	Juli	August	September	Oktober	November	Dezember		
1		364.97	364.78 +	364.64	364.71 +	364.47	364.37 -	364.42	364.53	364.71	364.73	364.98	365.45 +	1	
2		364.91	364.77	364.63	364.68	364.46	364.42	364.42	364.54	364.74	364.69	365.10	365.34	2	
3		364.91	364.75	364.63	364.66	364.46	364.50	364.41	364.57	364.73	364.66	365.34	365.23	3	
4		364.89	364.73	364.62	364.63	364.46	364.54	364.41	364.55	364.71	364.63	365.40	365.12	4	
5	Tagesmittel	365.03	364.71	364.62	364.61	364.52	364.65	364.41	364.53	364.76	364.62	365.38	365.02	5	
6		365.34	364.69	364.61	364.58	364.58 +	364.67	364.41	364.50	364.76	364.65	365.32	364.93	6	
7		365.54	364.67	364.60	364.56	364.57	364.76	364.43	364.48	364.73	364.67	365.24	364.86	7	
8		365.68	364.65	364.59	364.55	364.55	364.93	364.47	364.46	364.70	364.67	365.15	364.86	8	
9		365.81	364.63	364.58	364.53	364.53	364.94 +	364.46	364.44	364.70	364.65	365.04	364.85	9	
10		365.86 +	364.61	364.56	364.52	364.51	364.90	364.45	364.43	364.69	364.63	364.95	364.83	10	
11		365.82	364.61	364.55	364.51	364.49	364.85	364.44	364.42	364.66	364.62	364.86	364.83	11	
12		365.75	364.63	364.55	364.50	364.48	364.80	364.42	364.41	364.63	364.60	364.79	364.82	12	
13		365.65	364.64	364.54	364.49	364.50	364.75	364.41	364.40	364.61	364.58	364.74	364.79	13	
14		365.54	364.67	364.53	364.50	364.48	364.70	364.41	364.39	364.59	364.56	364.69	364.77	14	
15	Max. +	365.42	364.70	364.51	364.50	364.47	364.67	364.42	364.38	364.57	364.54	364.65	364.74	15	
16		365.29	364.72	364.50	364.49	364.45	364.70	364.41	364.38	364.56	364.53	364.63 -	364.71	16	
17		365.18	364.73	364.51	364.50	364.44	364.67	364.41	364.38	364.54	364.51	364.65	364.68	17	
18		365.07	364.72	364.50	364.50	364.42	364.63	364.41	364.37 -	364.52	364.50	364.71	364.65	18	
19		364.98	364.71	364.50	364.50	364.41	364.60	364.40 -	364.37 -	364.51	364.48 -	364.72	364.63	19	
20	Min. -	364.89	364.69	364.49	364.48	364.40	364.57	364.40 -	364.37 -	364.49 -	364.48 -	364.73	364.61	20	
21		364.82	364.68	364.48 -	364.47	364.40	364.55	364.43	364.44	364.49 -	364.48 -	364.73	364.59	21	
22		364.76	364.66	364.48 -	364.47	364.41	364.53	364.45	364.54	364.63	364.52	364.72	364.57	22	
23		364.72	364.64	364.48 -	364.46 -	364.42	364.51	364.43	364.51	364.82	364.63	364.71	364.56	23	
24		364.69	364.62	364.56	364.46 -	364.40	364.50	364.43	364.48	364.89	364.75	364.80	364.54	24	
25		364.66	364.60 -	364.65	364.48	364.39	364.48	364.44	364.45	364.93 +	364.80	365.23	364.52	25	
26		364.63 -	364.61	364.69	364.52	364.39	364.47	364.43	364.43	364.93 +	364.85	365.55	364.51	26	
27		364.63 -	364.65	364.72	364.52	364.39	364.46	364.47	364.43	364.91	364.89	365.69	364.50	27	
28		364.72	364.65	364.73	364.51	364.38	364.45	364.56	364.55	364.87	364.98	365.71 +	364.49	28	
29		364.76		364.74 +	364.49	364.39	364.44	364.59 +	364.75	364.83	365.04	365.65	364.48	29	
30		364.77		364.73	364.48	364.38	364.43	364.56	364.79 +	364.78	365.06 +	365.56	364.47	30	
31		364.78		364.72		364.37 -		364.55	364.75		365.03		364.46 -	31	
Monatsmittel		365.11 +	364.68	364.59	364.53	364.45	364.62	364.44 -	364.49	364.70	364.68	365.05	364.76		
Maximum		365.86 +	364.78	364.74	364.71	364.58 -	364.95	364.59	364.80	364.93	365.06	365.72	365.50		
Datum		10.01	01.02	28.03	01.04	06.05	08.06	28.07	29.08	25.09	29.10	27.11	01.12		
Amplitude		1.24	0.19	0.27	0.26	0.21	0.58	0.20	0.43	0.45	0.59	1.10	1.05		
Jahr 2025		Mittel	364.67 m ü.M.			Maximum	365.86 (10.Jan)			Minimum	364.37 (31.Mai)			Amplitude	1.49 m



Periode		2014 - 2025													
Monatsmittel		364.83 +	364.78	364.68	364.54	364.70	364.62	364.53	364.41	364.37 -	364.44	364.55	364.69		
Maximum		366.44	366.45	365.51	365.25	366.19	366.27	366.85 +	365.30	364.93 -	365.16	365.72	365.56		
Jahr		2021	2021	2017	2022	2016	2016	2021	2021	2025	2024	2025	2017		
Minimum		364.10	364.24 +	364.19	364.16	364.24 +	364.11	364.01	363.95	363.93	363.88 -	364.07	364.10		
Jahr		2016	2023	2023	2020	2020	2023	2020	2023	2023	2023	2015	2020		
Amplitude		1.98 +	1.82	0.97	0.86	1.57	1.40	1.92	0.79	0.45 -	0.65	1.10	1.05		
Jahr		2021	2021	2017	2022	2015	2016	2021	2021	2025	2014	2025	2025		
Periode		Mittel	364.60 m ü.M.			Maximum	366.85 (15.Jul 2021)			Minimum	363.88 (13.Okt 2023)			Amplitude	2.97 m

Darstellung der letzten 12 Jahre



**Grundwassertemperatur**

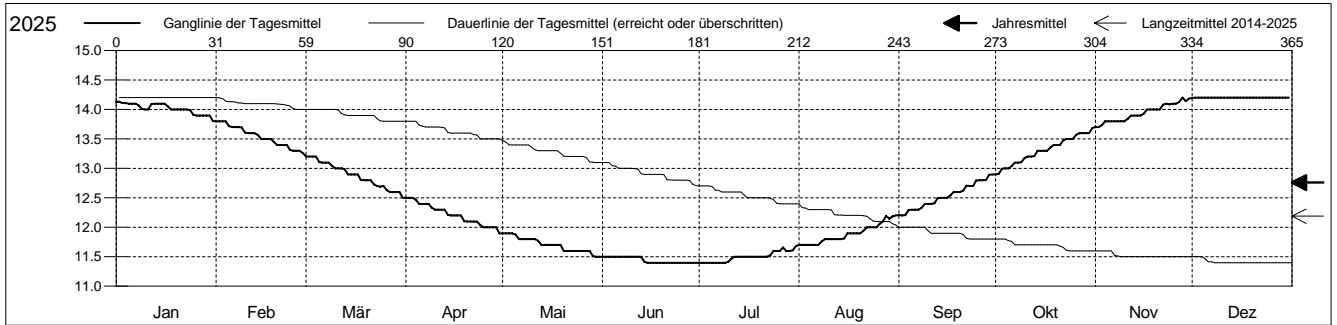
Frenketal

Bubendorf 33.J.9 RIKU  
 Abstichpunkt: 0.00 m ü.M.  
 OK Terrain: 0.00 m ü.M.

**Amt für Umweltschutz und Energie**

**Kanton Basel-Landschaft**  
 Koordinaten: 0.00 / 0.00

2025	Januar	Februar	März	April	Mai	Juni	Juli	August	September	Oktober	November	Dezember	
1	14.1 +	13.8 +	13.2 +	12.5 +	11.9 +	11.5 +	11.4 -	11.7 -	12.2 -	12.9 -	13.7 -	14.2 +	1
2	14.1 +	13.8 +	13.2 +	12.5 +	11.9 +	11.5 +	11.4 -	11.7 -	12.2 -	12.9 -	13.7 -	14.2 +	2
3	14.1 +	13.8 +	13.2 +	12.5 +	11.9 +	11.5 +	11.4 -	11.7 -	12.2 -	13.0	13.7 -	14.2 +	3
4	14.1 +	13.8 +	13.2 +	12.5 +	11.9 +	11.5 +	11.4 -	11.7 -	12.3	13.0	13.8	14.2 +	4
5	14.1 +	13.7	13.1	12.4	11.9 +	11.5 +	11.4 -	11.7 -	12.3	13.0	13.8	14.2 +	5
Tagesmittel													
6	14.1 +	13.7	13.1	12.4	11.8	11.5 +	11.4 -	11.7 -	12.3	13.0	13.8	14.2 +	6
7	14.1 +	13.7	13.1	12.4	11.8	11.5 +	11.4 -	11.7 -	12.3	13.1	13.8	14.2 +	7
8	14.1 +	13.7	13.1	12.4	11.8	11.5 +	11.4 -	11.8	12.3	13.1	13.8	14.2 +	8
9	14.0	13.7	13.0	12.3	11.8	11.5 +	11.4 -	11.8	12.4	13.1	13.8	14.2 +	9
10	14.0	13.6	13.0	12.3	11.8	11.5 +	11.4 -	11.8	12.4	13.2	13.8	14.2 +	10
11	14.0	13.6	13.0	12.3	11.8	11.5 +	11.5	11.8	12.4	13.2	13.8	14.2 +	11
12	14.1 +	13.6	13.0	12.3	11.8	11.5 +	11.5	11.8	12.4	13.2	13.9	14.2 +	12
13	14.1 +	13.6	13.0	12.3	11.7	11.5 +	11.5	11.8	12.5	13.2	13.9	14.2 +	13
14	14.1 +	13.6	12.9	12.2	11.7	11.4 -	11.5	11.8	12.5	13.3	13.9	14.2 +	14
15	14.1 +	13.5	12.9	12.2	11.7	11.4 -	11.5	11.8	12.5	13.3	13.9	14.2 +	15
Max. +													
16	14.1 +	13.5	12.9	12.2	11.7	11.4 -	11.5	11.9	12.5	13.3	13.9	14.2 +	16
17	14.1 +	13.5	12.9	12.2	11.7	11.4 -	11.5	11.9	12.5	13.3	14.0	14.2 +	17
18	14.0	13.5	12.8	12.2	11.7	11.4 -	11.5	11.9	12.6	13.4	14.0	14.2 +	18
19	14.0	13.4	12.8	12.1	11.7	11.4 -	11.5	11.9	12.6	13.4	14.0	14.2 +	19
20	14.0	13.4	12.8	12.1	11.6	11.4 -	11.5	11.9	12.6	13.4	14.0	14.2 +	20
Min. -													
21	14.0	13.4	12.8	12.1	11.6	11.4 -	11.5	11.9	12.6	13.4	14.0	14.2 +	21
22	14.0	13.4	12.7	12.1	11.6	11.4 -	11.5	12.0	12.7	13.5	14.1	14.2 +	22
23	14.0	13.4	12.7	12.1	11.6	11.4 -	11.5	12.0	12.7	13.5	14.1	14.2 +	23
24	14.0	13.3 -	12.7	12.0	11.6	11.4 -	11.6	12.0	12.7	13.5	14.1	14.2 +	24
25	13.9	13.3 -	12.7	12.0	11.6	11.4 -	11.6	12.0	12.8	13.5	14.1	14.2 +	25
26	13.9	13.3 -	12.6	12.0	11.6	11.4 -	11.6	12.1	12.8	13.6	14.1	14.2 +	26
27	13.9	13.3 -	12.6	12.0	11.6	11.4 -	11.7 +	12.1	12.8	13.6	14.1	14.2 +	27
28	13.9	13.3 -	12.6	12.0	11.6	11.4 -	11.6	12.2 +	12.8	13.6	14.2 +	14.2 +	28
29	13.9	13.3 -	12.6	12.0	11.5 -	11.4 -	11.6	12.2 +	12.9 +	13.6	14.1	14.2 +	29
30	13.9	13.3 -	12.6	11.9 -	11.5 -	11.4 -	11.6	12.2 +	12.9 +	13.6	14.2 +	14.2 +	30
31	13.8 -	13.3 -	12.5 -	11.9 -	11.5 -	11.4 -	11.7 +	12.2 +	12.9 +	13.7 +	14.2 +	14.2 +	31
Monatsmittel	14.0	13.5	12.9	12.2	11.7	11.4 -	11.5	11.9	12.5	13.3	13.9	14.2 +	
Maximum	14.2 +	13.8	13.2	12.5	11.9	11.6 -	12.4	12.6	12.9	13.7	14.2 +	14.2 +	
Datum	01.01	01.02	01.03	01.04	01.05	04.06	27.07	28.08	28.09	31.10	27.11	01.12	
Minimum	13.8	13.2	12.5	11.9	11.5	11.4 -	11.4 -	11.7	12.2	12.9	13.7	14.1 +	
Datum	30.01	28.02	31.03	30.04	29.05	14.06	01.07	01.08	01.09	01.10	01.11	01.12	
Amplitude	0.4	0.6	0.7	0.6	0.4	0.2	1.0	0.9	0.7	0.8	0.5	0.1	
Jahr 2025	Mittel	12.8 °C		Maximum	14.2 (01.Jan)		Minimum	11.4 (14.Jun)		Amplitude	2.8 °C		



Periode	2014 - 2025												
Monatsmittel	13.4	13.0	12.3	11.6	11.1	10.9 -	11.0	11.4	11.9	12.6	13.3	13.6 +	
Maximum	14.2 +	13.8	13.3	12.7	12.1	11.8 -	12.4	12.6	12.9	13.7	14.2 +	14.2 +	
Jahr	2025	2024	2024	2024	2024	2024	2025	2025	2025	2025	2025	2024	
Minimum	12.6 +	12.0	11.2	10.4	10.1	10.0 -	10.1	10.7	11.3	11.7	12.2	12.6 +	
Jahr	2017	2014	2017	2017	2017	2017	2017	2017	2015	2021	2021	2021	
Amplitude	0.7	0.7	1.0 +	0.8	0.5	0.6	1.0 +	0.9	1.0 +	0.9	0.8	0.4 -	
Jahr	2018	2018	2017	2017	2015	2016	2025	2025	2022	2015	2023	2020	
Periode	Mittel	12.2 °C		Maximum	14.2 (24.Dez 2024)		Minimum	10.0 (02.Jun 2017)		Amplitude	4.2 °C		

Darstellung der letzten 12 Jahre

