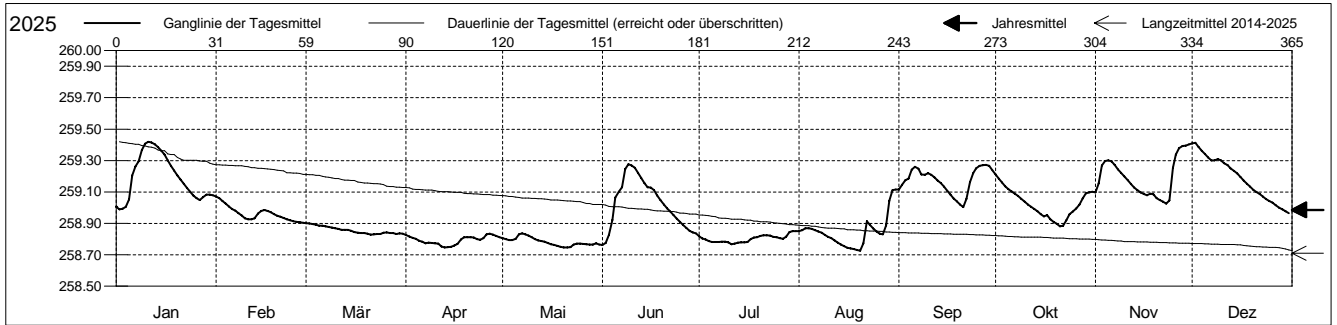


Grundwasserstände

Birstal
 Münchenstein 20.J.96 G80-Karusell
 Abstichpunkt: 0.00 m ü.M.
 OK Terrain: 0.00 m ü.M.

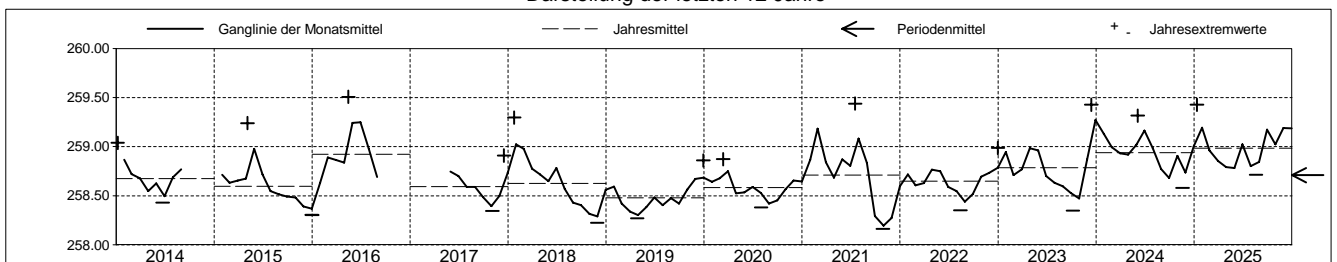
Amt für Umweltschutz und Energie
Kanton Basel-Landschaft
 Koordinaten: 0.00 / 0.00

2025	Januar	Februar	März	April	Mai	Juni	Juli	August	September	Oktober	November	Dezember	
1	259.01	259.07 +	258.90 +	258.83 +	258.81	258.76 -	258.82	258.85	259.12	259.21 +	259.10	259.41 +	1
2	258.99 -	259.06	258.90 +	258.82	258.80	258.78	258.80	258.86	259.15	259.18	259.16	259.41 +	2
3	258.99 -	259.04	258.90 +	258.81	258.79	258.83	258.80	258.87	259.18	259.16	259.27	259.39	3
4	259.01	259.03	258.89	258.80	258.79	258.92	258.79	258.87	259.18	259.14	259.30	259.36	4
5	259.05	259.01	258.89	258.79	258.80	259.06	258.78	258.87	259.24	259.12	259.30	259.34	5
Tagesmittel													
6	259.21	258.99	258.89	258.78	258.83	259.10	258.78	258.86	259.26	259.10	259.30	259.32	6
7	259.26	258.98	258.88	258.77	258.84 +	259.13	258.78	258.85	259.25	259.09	259.27	259.30	7
8	259.29	258.97	258.88	258.78	258.83	259.25	258.78	258.84	259.21	259.08	259.24	259.30	8
9	259.37	258.95	258.87	258.78	258.82	259.28 +	258.78	258.83	259.21	259.06	259.22	259.31	9
10	259.41	258.93	258.87	258.77	258.81	259.27	258.78	258.81	259.22	259.04	259.20	259.30	10
11	259.42 +	258.93	258.86	258.77	258.80	259.25	258.77 -	258.81	259.21	259.02	259.18	259.28	11
12	259.42 +	258.93	258.86	258.75 -	258.79	259.22	258.77 -	258.79	259.19	259.01	259.15	259.27	12
13	259.40	258.93	258.86	258.75 -	258.79	259.19	258.78	258.78	259.17	259.09	259.13	259.25	13
14	259.38	258.96	258.86	258.75 -	258.78	259.16	258.78	258.76	259.16	258.98	259.11	259.23	14
Max. +	259.36	258.98	258.85	258.75 -	258.78	259.13	258.78	258.75	259.13	258.96	259.10	259.22	15
16	259.34	258.98	258.84	258.76	258.77	259.13	258.78	258.75	259.11	258.95	259.09	259.20	16
17	259.30	258.98	258.84	258.77	258.76	259.11	258.80	258.74	259.08	258.95	259.08	259.17	17
18	259.27	258.97	258.84	258.80	258.76	259.08	258.81	258.74	259.06	258.93	259.09	259.15	18
19	259.24	258.96	258.84	258.81	258.75 -	259.05	258.81	258.73 -	259.04	258.91	259.09	259.13	19
Min. -	259.21	258.95	258.83 -	258.81	258.75 -	259.02	258.82	258.73 -	259.02	258.90	259.06	259.11	20
21	259.18	258.94	258.83 -	258.81	258.75 -	259.00	258.82	258.77	259.00 -	258.88 -	259.05	259.10	21
22	259.15	258.93	258.83 -	258.81	258.75 -	258.98	258.83	258.91	259.06	258.89	259.04	259.09	22
23	259.13	258.93	258.83 -	258.80	258.76	258.95	258.82	258.89	259.16	258.92	259.03 -	259.07	23
24	259.10	258.92	258.83 -	258.80	258.77	258.93	258.82	258.87	259.22	258.96	259.05	259.05	24
25	259.08	258.92	258.84	258.81	258.77	258.91	258.81	258.85	259.25	258.98	259.25	259.04	25
26	259.06	258.91	258.84	258.83 +	258.77	258.89	258.81	258.83	259.27 +	259.00	259.34	259.03	26
27	259.05	258.91	258.84	258.83 +	258.77	258.87	258.80	258.83	259.27 +	259.02	259.38	259.02	27
28	259.07	258.90 -	258.84	258.83 +	258.77	258.85	258.82	258.89	259.27 +	259.06	259.39	259.00	28
29	259.08		258.83 -	258.82	258.77	258.84	258.84	259.04	259.27 +	259.09	259.40 +	258.99	29
30	259.08		258.84	258.81	258.77	258.84	258.85 +	259.11	259.24	259.10	259.40 +	258.98	30
31	259.08		258.84	258.81	258.77	258.85 +	258.85 +	259.12 +	259.10	259.10	259.40 +	258.97 -	31
Monatsmittel	259.19 +	258.96	258.86	258.79	258.78 -	259.03	258.80	258.85	259.17	259.02	259.19 +	259.19 +	
Maximum	259.43 +	259.08	258.91	258.85 -	258.85 -	259.28	258.86	259.13	259.28	259.22	259.41	259.42	
Datum	11.01	01.02	02.03	27.04	07.05	09.06	29.07	31.08	28.09	01.10	30.11	01.12	
Amplitude	0.45	0.18	0.10	0.11	0.11	0.53	0.10	0.41	0.29	0.36	0.40	0.46	
Jahr 2025	Mittel	258.99 m ü.M.		Maximum	259.43 (11.Jan)		Minimum	258.71 (20.Aug)		Amplitude		0.71 m	



Periode	2014 - 2025												
Monatsmittel	258.85 +	258.80	258.74	258.71	258.80	258.78	258.70	258.62	258.55 -	258.56	258.63	258.78	
Maximum	259.43	259.38	259.05 -	259.10	259.51 +	259.46	259.44	259.13	259.28	259.22	259.41	259.43	
Jahr	2025	2021	2024	2016	2016	2016	2021	2025	2025	2025	2025	2023	
Minimum	258.30	258.33	258.28	258.27	258.27	258.41 +	258.32	258.35	258.20	258.16 -	258.17	258.26	
Jahr	2016	2019	2019	2019	2019	2019	2019	2022	2021	2021	2021	2018	
Amplitude	0.62	0.46	0.32	0.47	0.56	0.53	0.64 +	0.61	0.29 -	0.36	0.46	0.51	
Jahr	2021	2021	2023	2016	2015	2025	2021	2021	2021	2025	2023	2018	
Periode	Mittel	258.71 m ü.M.		Maximum	259.51 (15.Mai 2016)		Minimum	258.16 (29.Okt 2021)		Amplitude		1.35 m	

Darstellung der letzten 12 Jahre



Grundwassertemperatur

Birstal

Münchenstein

20.J.96

G80-Karussell

Amt für Umweltschutz und Energie

Kanton Basel-Landschaft

Abstichpunkt:

0.00

m ü.M.

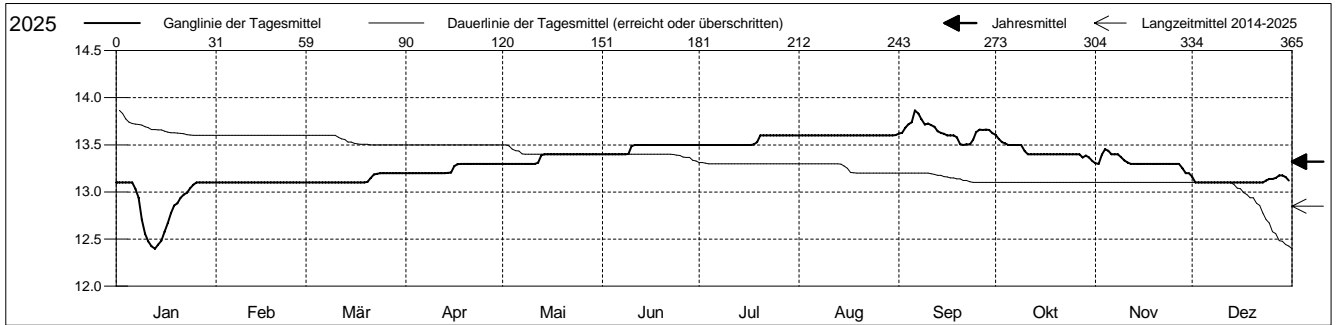
Koordinaten: 0.00 / 0.00

OK Terrain:

0.00

m ü.M.

2025	Januar	Februar	März	April	Mai	Juni	Juli	August	September	Oktober	November	Dezember	
1	13.1 +	13.1 +	13.1 -	13.2 -	13.3 -	13.4 -	13.5 -	13.6 +	13.6	13.6 +	13.3	13.2 +	1
2	13.1 +	13.1 +	13.1 -	13.2 -	13.3 -	13.4 -	13.5 -	13.6 +	13.6	13.6 +	13.3	13.1 -	2
3	13.1 +	13.1 +	13.1 -	13.2 -	13.3 -	13.4 -	13.5 -	13.6 +	13.7	13.5	13.4	13.1 -	3
4	13.1 +	13.1 +	13.1 -	13.2 -	13.3 -	13.4 -	13.5 -	13.6 +	13.7	13.5	13.5 +	13.1 -	4
5	13.1 +	13.1 +	13.1 -	13.2 -	13.3 -	13.4 -	13.5 -	13.6 +	13.7	13.5	13.4	13.1 -	5
Tagesmittel													
6	13.1 +	13.1 +	13.1 -	13.2 -	13.3 -	13.4 -	13.5 -	13.6 +	13.9 +	13.5	13.4	13.1 -	6
7	13.0	13.1 +	13.1 -	13.2 -	13.3 -	13.4 -	13.5 -	13.6 +	13.8	13.5	13.4	13.1 -	7
8	12.9	13.1 +	13.1 -	13.2 -	13.3 -	13.4 -	13.5 -	13.6 +	13.8	13.5	13.4	13.1 -	8
9	12.7	13.1 +	13.1 -	13.2 -	13.3 -	13.4 -	13.5 -	13.6 +	13.7	13.5	13.4	13.1 -	9
10	12.6	13.1 +	13.1 -	13.2 -	13.3 -	13.5 +	13.5 -	13.6 +	13.7	13.4	13.3	13.1 -	10
11	12.5	13.1 +	13.1 -	13.2 -	13.3 -	13.5 +	13.5 -	13.6 +	13.7	13.4	13.3	13.1 -	11
12	12.4 -	13.1 +	13.1 -	13.2 -	13.3 -	13.5 +	13.5 -	13.6 +	13.7	13.4	13.3	13.1 -	12
13	12.4 -	13.1 +	13.1 -	13.2 -	13.4 +	13.5 +	13.5 -	13.6 +	13.6	13.4	13.3	13.1 -	13
14	12.4 -	13.1 +	13.1 -	13.2 -	13.4 +	13.5 +	13.5 -	13.6 +	13.6	13.4	13.3	13.1 -	14
15	12.5	13.1 +	13.1 -	13.2 -	13.4 +	13.5 +	13.5 -	13.6 +	13.6	13.4	13.3	13.1 -	15
Max. +													
16	12.6	13.1 +	13.1 -	13.3 +	13.4 +	13.5 +	13.5 -	13.6 +	13.6	13.4	13.3	13.1 -	16
17	12.7	13.1 +	13.1 -	13.3 +	13.4 +	13.5 +	13.5 -	13.6 +	13.6	13.4	13.3	13.1 -	17
18	12.8	13.1 +	13.1 -	13.3 +	13.4 +	13.5 +	13.5 -	13.6 +	13.6	13.4	13.3	13.1 -	18
19	12.9	13.1 +	13.1 -	13.3 +	13.4 +	13.5 +	13.5 -	13.6 +	13.6	13.4	13.3	13.1 -	19
20	12.9	13.1 +	13.1 -	13.3 +	13.4 +	13.5 +	13.6 +	13.6 +	13.5 -	13.4	13.3	13.1 -	20
Min. -													
21	12.9	13.1 +	13.1 -	13.3 +	13.4 +	13.5 +	13.6 +	13.6 +	13.5 -	13.4	13.3	13.1 -	21
22	13.0	13.1 +	13.2 +	13.3 +	13.4 +	13.5 +	13.6 +	13.6 +	13.5 -	13.4	13.3	13.1 -	22
23	13.0	13.1 +	13.2 +	13.3 +	13.4 +	13.5 +	13.6 +	13.6 +	13.5 -	13.4	13.3	13.1 -	23
24	13.0	13.1 +	13.2 +	13.3 +	13.4 +	13.5 +	13.6 +	13.6 +	13.6	13.4	13.3	13.1 -	24
25	13.1 +	13.1 +	13.2 +	13.3 +	13.4 +	13.5 +	13.6 +	13.6 +	13.6	13.4	13.3	13.1 -	25
26	13.1 +	13.1 +	13.2 +	13.3 +	13.4 +	13.5 +	13.6 +	13.6 +	13.7	13.4	13.3	13.1 -	26
27	13.1 +	13.1 +	13.2 +	13.3 +	13.4 +	13.5 +	13.6 +	13.6 +	13.7	13.4	13.3	13.1 -	27
28	13.1 +	13.1 +	13.2 +	13.3 +	13.4 +	13.5 +	13.6 +	13.6 +	13.7	13.4	13.3	13.2 +	28
29	13.1 +		13.2 +	13.3 +	13.4 +	13.5 +	13.6 +	13.6 +	13.7	13.4	13.2 -	13.2 +	29
30	13.1 +		13.2 +	13.3 +	13.4 +	13.5 +	13.6 +	13.6 +	13.6	13.4	13.2 -	13.2 +	30
31	13.1 +		13.2 +		13.4 +		13.6 +	13.6 +		13.3 -		13.1 -	31
Monatsmittel	12.9 -	13.1	13.1	13.2	13.4	13.5	13.5	13.6 +	13.6 +	13.4	13.3	13.1	
Maximum	13.1 -	13.1 -	13.2	13.3	13.4	13.5	13.6	13.7	13.9 +	13.7	13.5	13.2	
Datum	01.01	01.02	20.03	14.04	12.05	09.06	18.07	31.08	04.09	01.10	03.11	01.12	
Minimum	12.4 -	13.1	13.1	13.2	13.3	13.4	13.5	13.6 +	13.5	13.3	13.2	13.1	
Datum	11.01	01.02	01.03	01.04	01.05	01.06	01.07	01.08	19.09	28.10	28.11	01.12	
Amplitude	0.7	0.0 +	0.1	0.1	0.1	0.1	0.1	0.1	0.4	0.4	0.3	0.1	
Jahr 2025	Mittel	13.3 °C		Maximum	13.9 (04.Sep)		Minimum	12.4 (11.Jan)		Amplitude	1.5 °C		



Periode	2014 - 2025												
Monatsmittel	12.5 -	12.5 -	12.6	12.7	12.7	12.9	13.0	13.1	13.2 +	13.1	13.0	12.8	
Maximum	13.2 -	13.2 -	13.3	13.4	13.4	13.5	13.9 +	13.7	13.9 +	13.7	13.5	13.5	
Jahr	2024	2024	2024	2024	2024	2024	2021	2025	2025	2025	2023	2023	
Minimum	11.8	11.7	11.7	11.1	10.8 -	11.9	12.2	12.4 +	12.4 +	12.4 +	11.9	12.0	
Jahr	2014	2015	2015	2016	2015	2016	2014	2014	2014	2015	2014	2015	
Amplitude	0.9	1.1	0.2	1.1	1.3 +	0.7	0.8	0.1 -	0.4	0.4	0.3	0.5	
Jahr	2021	2021	2016	2016	2015	2016	2021	2014	2025	2025	2025	2023	
Periode	Mittel	12.8 °C		Maximum	13.9 (16.Jul 2021)		Minimum	10.8 (04.Mai 2015)		Amplitude	3.1 °C		

Darstellung der letzten 12 Jahre

