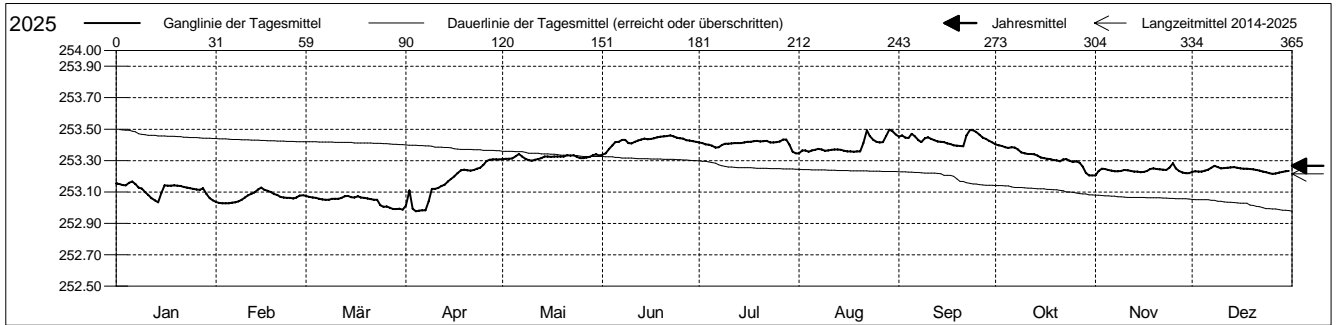


Grundwasserstände

Birstal
 Birsfelden 17.P.24 Petroplus
 Abstichpunkt: 0.00 m ü.M.
 OK Terrain: 0.00 m ü.M.

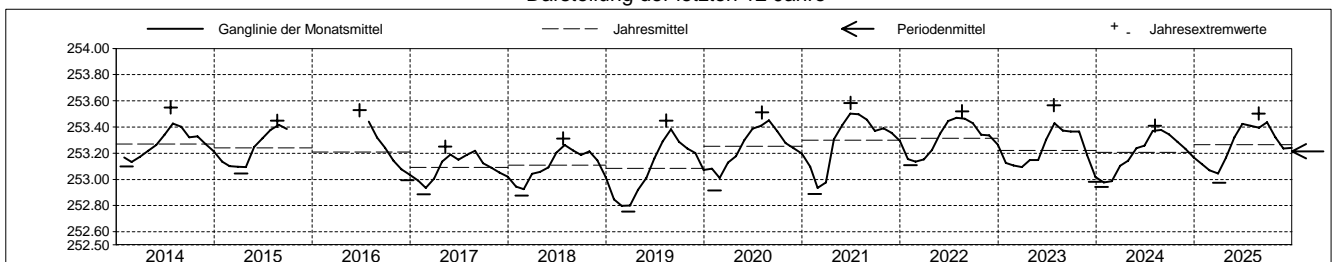
Amt für Umweltschutz und Energie
Kanton Basel-Landschaft
 Koordinaten: 0.00 / 0.00

2025	Januar	Februar	März	April	Mai	Juni	Juli	August	September	Oktober	November	Dezember	
1	253.16	253.04	253.08 +	253.01	253.31	253.34 -	253.42	253.35 -	253.45	253.40 +	253.21 -	253.23	1
2	253.15	253.03 -	253.07	253.11	253.31	253.35	253.41	253.36	253.46	253.40 +	253.23	253.23	2
3	253.14	253.03 -	253.07	252.99	253.31	253.37	253.40	253.36	253.45	253.39	253.25	253.23	3
4	253.14	253.03 -	253.06	252.98 -	253.31	253.40	253.40	253.36	253.44	253.39	253.25	253.23	4
5	253.16	253.03 -	253.06	252.98 -	253.33	253.42	253.40	253.36	253.47	253.38	253.24	253.24	5
Tagesmittel													
6	253.17 +	253.03 -	253.05	252.98 -	253.34 +	253.42	253.38	253.37	253.45	253.39	253.24	253.24	6
7	253.15	253.04	253.05	252.98 -	253.33	253.43	253.39	253.37	253.43	253.38	253.23	253.25	7
8	253.13	253.04	253.05	253.04	253.31	253.43	253.40	253.37	253.42	253.37	253.23	253.27 +	8
9	253.12	253.05	253.06	253.12	253.30 -	253.41	253.41	253.36	253.44	253.35	253.23	253.26	9
10	253.10	253.07	253.06	253.12	253.30 -	253.41	253.41	253.36	253.45	253.35	253.24	253.25	10
11	253.08	253.08	253.06	253.13	253.31	253.42	253.41	253.37	253.44	253.34	253.24	253.25	11
12	253.06	253.09	253.06	253.14	253.31	253.43	253.41	253.37	253.43	253.34	253.23	253.26	12
13	253.05	253.10	253.07	253.15	253.32	253.43	253.41	253.37	253.42	253.34	253.23	253.26	13
14	253.04 -	253.12	253.07	253.17	253.33	253.44	253.41	253.37	253.42	253.33	253.23	253.26	14
Max. +	253.09	253.13 +	253.07	253.18	253.33	253.44	253.42	253.36	253.42	253.32	253.23	253.26	15
16	253.14	253.12	253.07	253.20	253.32	253.44	253.42	253.36	253.41	253.32	253.23	253.25	16
17	253.14	253.11	253.07	253.22	253.33	253.44	253.42	253.36	253.40	253.31	253.23	253.25	17
18	253.14	253.10	253.06	253.24	253.33	253.45	253.42	253.36	253.40	253.31	253.25	253.25	18
19	253.14	253.09	253.06	253.24	253.32	253.45	253.43 +	253.36	253.40	253.30	253.25	253.25	19
20	253.14	253.08	253.06	253.24	253.33	253.45	253.42	253.36	253.39 -	253.30	253.25	253.24	20
Min. -													
21	253.14	253.07	253.05	253.24	253.33	253.46 +	253.42	253.41	253.39 -	253.30	253.24	253.24	21
22	253.13	253.06	253.05	253.24	253.33	253.46 +	253.42	253.49	253.46	253.31	253.24	253.24	22
23	253.13	253.06	253.05	253.25	253.33	253.45	253.42	253.46	253.50 +	253.31	253.24	253.23	23
24	253.12	253.06	253.02	253.25	253.32	253.45	253.42	253.43	253.49	253.30	253.25	253.23	24
25	253.12	253.06	253.01	253.27	253.32	253.44	253.42	253.42	253.48	253.29	253.28 +	253.22 -	25
26	253.12	253.06	253.01	253.30	253.32	253.44	253.42	253.42	253.46	253.30	253.25	253.22 -	26
27	253.11	253.08	253.00	253.30	253.32	253.43	253.43 +	253.42	253.45	253.29	253.23	253.22 -	27
28	253.12	253.08	252.99 -	253.31 +	253.32	253.43	253.43 +	253.46	253.44	253.26	253.22	253.22 -	28
29	253.09		252.99 -	253.31 +	253.33	253.42	253.40	253.50 +	253.43	253.22	253.22	253.23	29
30	253.06		252.99 -	253.31 +	253.34 +	253.42	253.36	253.49	253.42	253.21 -	253.22	253.23	30
31	253.05		252.99 -		253.33		253.35 -	253.47		253.21 -		253.23	31
Monatsmittel	253.12	253.07	253.05 -	253.17	253.32	253.43	253.41	253.39	253.44 +	253.32	253.24	253.24	
Maximum	253.18	253.13	253.08 -	253.31	253.35	253.46	253.44	253.50 +	253.50 +	253.41	253.29	253.27	
Datum	05.01	15.02	01.03	28.04	06.05	22.06	27.07	29.08	23.09	01.10	25.11	08.12	
Amplitude	0.15	0.10	0.10	0.33	0.05	0.13	0.10	0.16	0.11	0.20	0.09	0.06	
Jahr 2025	Mittel	253.27 m ü.M.		Maximum	253.50 (29.Aug)			Minimum	252.98 (04.Apr)		Amplitude	0.53 m	



Periode	2014 - 2025												
Monatsmittel	253.06	253.01 -	253.06	253.14	253.23	253.32	253.38 +	253.37	253.32	253.27	253.21	253.14	
Maximum	253.22	253.18 -	253.25	253.38	253.46	253.58 +	253.58 +	253.52	253.50	253.41	253.37	253.36	
Jahr	2022	2014	2014	2021	2021	2021	2021	2021	2025	2021	2021	2021	
Minimum	252.78	252.76	252.75 -	252.79	252.97	253.03	253.16	253.18 +	253.09	253.06	252.99	252.88	
Jahr	2019	2019	2019	2019	2019	2019	2017	2018	2017	2017	2017	2018	
Amplitude	0.22	0.19	0.28	0.33	0.20	0.23	0.18	0.17	0.15 -	0.20	0.34 +	0.26	
Jahr	2021	2020	2021	2025	2018	2019	2021	2021	2014	2025	2023	2018	
Periode	Mittel	253.21 m ü.M.		Maximum	253.58 (30.Jun 2021)			Minimum	252.75 (25.Mär 2019)		Amplitude	0.83 m	

Darstellung der letzten 12 Jahre

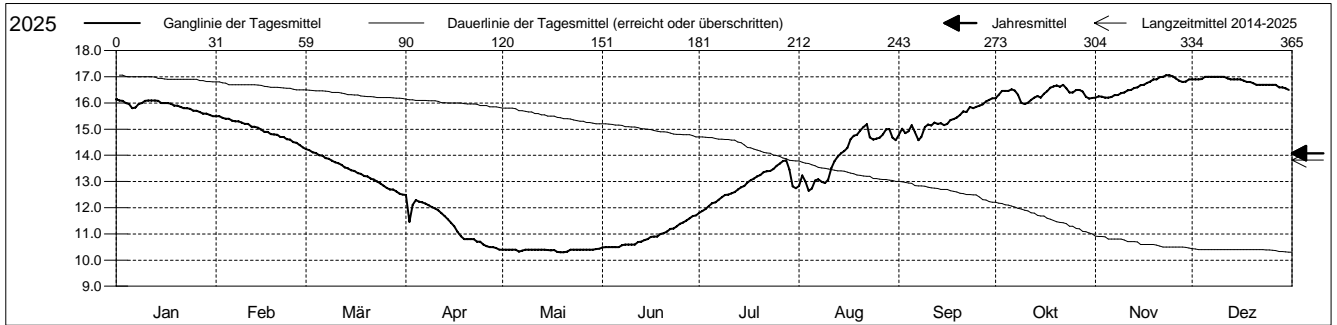


Grundwassertemperatur

Birstal
 Birsfelden 17.P.24 Petroplus
 Abstichpunkt: 0.00 m ü.M.
 OK Terrain: 0.00 m ü.M.

Amt für Umweltschutz und Energie
Kanton Basel-Landschaft
 Koordinaten: 0.00 / 0.00

2025	Januar	Februar	März	April	Mai	Juni	Juli	August	September	Oktober	November	Dezember	
1	16.1 +	15.5 +	14.2 +	12.5 +	10.4 +	10.5 -	11.8 -	12.8	14.8	16.2	16.2 -	16.9	1
2	16.1 +	15.5 +	14.2 +	11.5	10.4 +	10.5 -	11.9	13.2	15.0	16.3	16.3	16.9	2
3	16.1 +	15.4	14.1	12.1	10.4 +	10.5 -	11.9	13.0	14.8	16.5	16.2 -	16.9	3
4	16.0	15.4	14.1	12.3	10.4 +	10.5 -	12.1	12.6 -	14.9	16.5	16.2 -	16.9	4
5	16.0	15.4	14.0	12.2	10.4 +	10.5 -	12.2	12.7	15.2	16.5	16.2 -	17.0 +	5
6	15.8	15.3	14.0	12.2	10.3 -	10.5 -	12.2	13.0	14.9	16.5	16.2 -	17.0 +	6
7	15.8	15.3	13.9	12.2	10.4 +	10.6	12.3	13.1	14.6 -	16.5	16.3	17.0 +	7
8	16.0	15.3	13.9	12.1	10.4 +	10.6	12.4	13.0	14.7	16.3	16.3	17.0 +	8
9	16.0	15.2	13.8	12.0	10.4 +	10.6	12.5	12.9	15.1	16.0 -	16.4	17.0 +	9
10	16.1 +	15.2	13.7	12.0	10.4 +	10.6	12.5	13.1	15.2	16.0 -	16.4	17.0 +	10
11	16.1 +	15.2	13.7	11.9	10.4 +	10.6	12.6	13.5	15.1	16.0 -	16.5	17.0 +	11
12	16.1 +	15.1	13.6	11.8	10.4 +	10.7	12.6	13.8	15.2	16.1	16.5	16.9	12
13	16.1 +	15.1	13.5	11.7	10.4 +	10.7	12.7	14.0	15.2	16.2	16.6	16.9	13
14	16.1 +	15.1	13.5	11.6	10.4 +	10.8	12.8	14.1	15.2	16.3	16.6	16.9	14
15	16.0	15.0	13.4	11.4	10.4 +	10.8	12.8	14.2	15.2	16.2	16.7	16.9	15
16	16.0	14.9	13.4	11.3	10.4 +	10.9	13.0	14.3	15.2	16.3	16.7	16.9	16
17	16.0	14.9	13.3	11.1	10.4 +	10.9	13.1	14.6	15.3	16.4	16.8	16.9	17
18	16.0	14.8	13.3	10.9	10.3 -	10.9	13.1	14.8	15.4	16.6	16.8	16.8	18
19	15.9	14.8	13.2	10.8	10.3 -	11.0	13.2	14.8	15.5	16.6	16.9	16.8	19
20	15.9	14.8	13.2	10.8	10.3 -	11.0	13.3	14.9	15.5	16.7 +	16.9	16.8	20
21	15.9	14.7	13.1	10.8	10.3 -	11.1	13.4	15.1	15.7	16.6	17.0	16.7	21
22	15.8	14.7	13.1	10.8	10.4 +	11.2	13.4	15.2 +	15.7	16.7 +	17.0	16.7	22
23	15.8	14.6	13.0	10.7	10.4 +	11.2	13.4	14.7	15.8	16.6	17.1 +	16.7	23
24	15.8	14.6	12.9	10.7	10.4 +	11.3	13.5	14.6	15.8	16.4	17.1 +	16.7	24
25	15.7	14.5	12.8	10.6	10.4 +	11.4	13.6	14.6	15.9	16.4	17.0	16.7	25
26	15.7	14.5	12.8	10.5	10.4 +	11.4	13.7	14.7	15.9	16.5	16.9	16.7	26
27	15.7	14.4	12.7	10.5	10.4 +	11.5	13.8 +	14.8	15.9	16.5	16.9	16.7	27
28	15.6	14.3 -	12.7	10.5	10.4 +	11.6	13.8 +	15.0	16.1	16.4	16.8	16.6	28
29	15.6		12.6	10.5	10.4 +	11.7 +	13.5	15.0	16.1	16.2	16.8	16.6	29
30	15.6		12.5 -	10.4 -	10.4 +	11.7 +	12.8	14.7	16.2 +	16.2	16.9	16.6	30
31	15.5 -		12.5 -		10.4 +		12.7	14.6		16.2		16.5 -	31
Monatsmittel	15.9	15.0	13.4	11.3	10.4 -	10.9	12.8	14.0	15.4	16.4	16.6	16.8 +	
Maximum	16.2	15.5	14.3	12.5	10.5 -	11.8	13.9	15.4	16.2	16.7	17.1 +	17.0	
Datum	01.01	01.02	01.03	01.04	30.05	30.06	28.07	21.08	29.09	19.10	23.11	04.12	
Minimum	15.5	14.3	12.5	10.4	10.3 -	10.4	11.8	12.5	14.4	15.9	16.2	16.5 +	
Datum	30.01	28.02	30.03	29.04	06.05	01.06	01.07	04.08	07.09	09.10	01.11	30.12	
Amplitude	0.7	1.2	1.8	2.1	0.2	1.4	2.1	2.9	1.8	0.8	0.9	0.5	
Jahr 2025	Mittel	14.1 °C		Maximum	17.1 (23.Nov)		Minimum	10.3 (06.Mai)		Amplitude	6.8 °C		



Periode	2014 - 2025												
Monatsmittel	15.6	14.7	13.3	11.7	10.7 -	10.8	11.9	13.2	14.6	16.0	16.9 +	16.6	
Maximum	17.7	16.5	15.8	14.2	12.6	12.2 -	15.1	17.5	18.8	19.7	19.8 +	18.8	
Jahr	2019	2019	2024	2024	2024	2020	2022	2022	2022	2022	2022	2022	
Minimum	13.8	12.5	10.6	9.2 -	9.2 -	9.4	10.0	10.5	11.3	12.3	13.5	14.3 +	
Jahr	2014	2022	2022	2022	2022	2017	2021	2021	2015	2015	2014	2014	
Amplitude	2.1	1.8	1.9	2.1	1.1 -	2.1	3.0	2.9	3.4 +	3.0	2.4	2.1	
Jahr	2021	2023	2019	2025	2018	2022	2022	2019	2020	2022	2023	2020	
Periode	Mittel	13.8 °C		Maximum	19.8 (06.Nov 2022)		Minimum	9.2 (28.Apr 2022)		Amplitude	10.6 °C		

