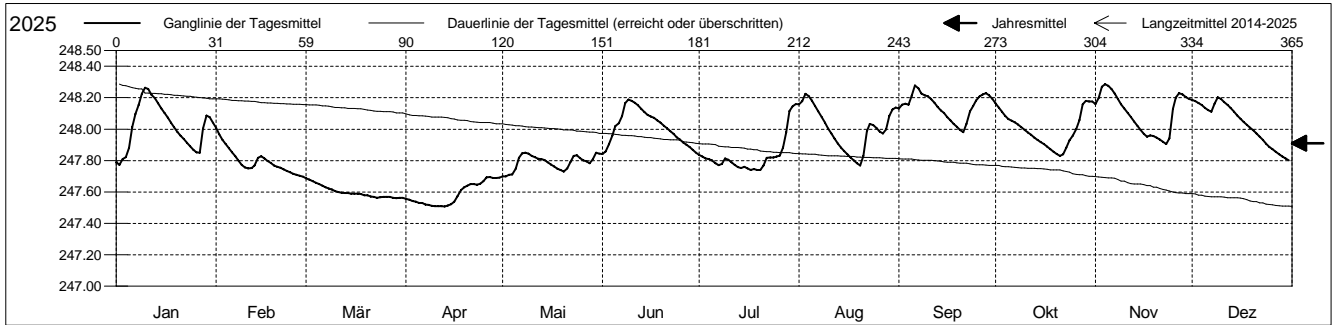


Grundwasserstände

Birstal
 Birsfelden 17.N.35 Rheinparkstrasse
 Abstichpunkt: 0.00 m ü.M.
 OK Terrain: 0.00 m ü.M.

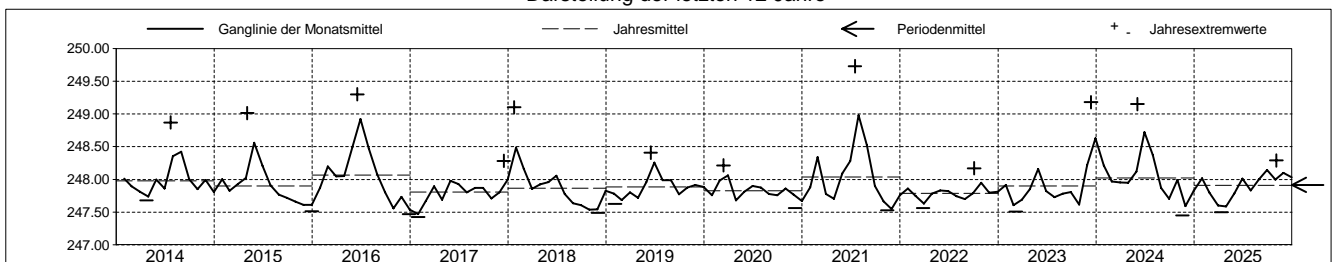
Amt für Umweltschutz und Energie
Kanton Basel-Landschaft
 Koordinaten: 0.00 / 0.00

2025	Januar	Februar	März	April	Mai	Juni	Juli	August	September	Oktober	November	Dezember	
1	247.79	248.01 +	247.69 +	247.56	247.70 -	247.84 -	247.84	248.16	248.13	248.16	248.16	248.19	1
2	247.77 -	247.97	247.68	247.55	247.70 -	247.86	247.83	248.18	248.16	248.14	248.20	248.18	2
3	247.81	247.93	247.67	247.54	247.71	247.90	247.81	248.23 +	248.16	248.11	248.27	248.17	3
4	247.82	247.90	247.66	247.54	247.71	247.96	247.81	248.21	248.16	248.09	248.29 +	248.15	4
5	247.88	247.88	247.65	247.53	247.75	248.02	247.80	248.18	248.21	248.07	248.28	248.14	5
Tagesmittel													
6	248.01	247.85	247.64	247.53	247.82	248.04	247.78	248.15	248.28 +	248.05	248.26	248.12	6
7	248.10	247.83	247.63	247.52	247.85 +	248.08	247.77	248.11	248.26	248.04	248.23	248.11	7
8	248.15	247.80	247.62	247.52	247.85 +	248.17	247.78	248.08	248.23	248.03	248.19	248.16	8
9	248.22	247.77	247.62	247.51 -	247.84	248.19 +	247.81	248.04	248.21	248.01	248.16	248.20 +	9
10	248.26 +	247.76	247.61	247.51 -	247.83	248.18	247.80	248.00	248.21	248.00	248.13	248.19	10
11	248.26 +	247.75	247.60	247.51 -	247.82	248.17	247.79	247.97	248.19	247.98	248.10	248.17	11
12	248.22	247.75	247.60	247.51 -	247.81	248.15	247.77	247.94	248.17	247.96	248.08	248.15	12
13	248.20	247.77	247.59	247.51 -	247.81	248.13	247.76	247.91	248.14	247.95	248.05	248.13	13
14	248.16	247.82	247.59	247.51 -	247.80	248.11	247.75	247.88	248.12	247.93	248.02	248.11	14
Max. +	248.13	247.83	247.59	247.52	247.79	248.09	247.76	247.86	248.10	247.92	247.99	248.09	15
16	248.10	247.81	247.59	247.54	247.78	248.08	247.75	247.84	248.08	247.90	247.97	248.07	16
17	248.08	247.80	247.59	247.57	247.76	248.07	247.74 -	247.82	248.06	247.89	247.95	248.05	17
18	248.04	247.79	247.59	247.61	247.75	248.06	247.75	247.80	248.03	247.87	247.96	248.03	18
19	248.01	247.77	247.58	247.63	247.74	248.04	247.74 -	247.78	248.01	247.86	247.96	248.01	19
Min. -	247.98	247.76	247.58	247.64	247.73	248.02	247.74 -	247.77 -	247.99	247.84	247.95	247.99	20
21	247.96	247.76	247.57	247.65	247.75	248.00	247.77	247.83	247.98 -	247.83 -	247.93	247.97	21
22	247.94	247.74	247.57	247.65	247.79	247.99	247.82	247.99	248.03	247.84	247.92	247.95	22
23	247.91	247.73	247.56 -	247.65	247.83	247.97	247.82	248.03	248.11	247.88	247.91 -	247.93	23
24	247.89	247.73	247.57	247.65	247.83	247.95	247.82	248.03	248.15	247.93	247.94	247.91	24
25	247.87	247.72	247.57	247.67	247.82	247.93	247.83	248.01	248.18	247.96	248.13	247.89	25
26	247.85	247.71	247.57	247.69	247.80	247.91	247.83	247.99	248.21	248.00	248.20	247.87	26
27	247.85	247.70 -	247.57	247.70 +	247.79	247.90	247.88	247.97	248.22	248.06	248.23	247.86	27
28	248.00	247.70 -	247.56 -	247.69	247.78	247.89	247.98	248.00	248.23	248.16	248.22	247.84	28
29	248.09		247.56 -	247.69	247.81	247.87	248.12	248.08	248.22	248.18 +	248.21	247.83	29
30	248.08		247.56 -	247.69	247.85 +	247.85	248.15	248.13	248.19	248.18 +	248.19	247.81	30
31	248.04		247.56 -		247.84		248.16 +	248.14		248.18 +		247.80 -	31
Monatsmittel	248.02	247.80	247.60	247.59 -	247.79	248.01	247.83	248.00	248.15 +	248.00	248.10	248.03	
Maximum	248.27	248.03	247.69 -	247.70	247.85	248.19	248.17	248.24	248.28	248.19	248.29 +	248.21	
Datum	10.01	01.02	01.03	26.04	07.05	09.06	31.07	02.08	06.09	28.10	04.11	09.12	
Amplitude	0.50	0.34	0.13	0.20	0.16	0.35	0.43	0.48	0.30	0.37	0.39	0.41	
Jahr 2025	Mittel	247.91 m ü.M.		Maximum	248.29 (04.Nov)		Minimum	247.50 (12.Apr)		Amplitude	0.79 m		



Periode	2014 - 2025												
Monatsmittel	247.94	247.91	247.84	247.81	248.06	248.15 +	248.07	247.95	247.82	247.77 -	247.80	247.87	
Maximum	249.10	248.93	248.26	248.31	249.02	249.30	249.73 +	249.06	248.28	248.19 -	248.73	249.18	
Jahr	2018	2021	2016	2016	2016	2016	2021	2021	2025	2025	2023	2023	
Minimum	247.42 -	247.50	247.51	247.50	247.67	247.71 +	247.66	247.60	247.54	247.48	247.45	247.47	
Jahr	2017	2017	2023	2025	2021	2020	2022	2018	2018	2016	2024	2016	
Amplitude	1.22	1.04	0.44	0.49	0.97	0.73	1.27 +	0.96	0.42	0.41 -	0.97	0.89	
Jahr	2021	2021	2016	2016	2015	2016	2021	2021	2014	2024	2023	2023	
Periode	Mittel	247.92 m ü.M.		Maximum	249.73 (16.Jul 2021)		Minimum	247.42 (30.Jan 2017)		Amplitude	2.31 m		

Darstellung der letzten 12 Jahre



Grundwassertemperatur

Birstal

Birsfelden

Abstichpunkt:

OK Terrain:

17.N.35

0.00 m ü.M.

0.00 m ü.M.

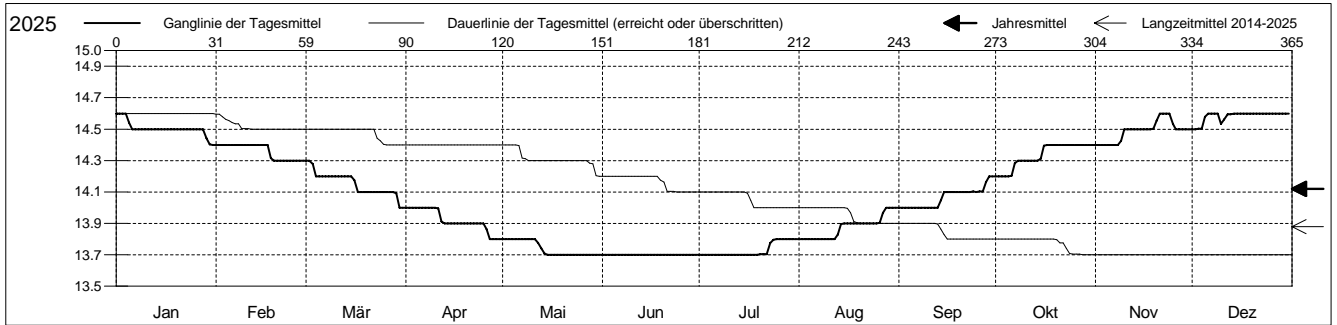
Rheinparkstrasse

Amt für Umweltschutz und Energie

Kanton Basel-Landschaft

Koordinaten: 0.00 / 0.00

2025	Januar	Februar	März	April	Mai	Juni	Juli	August	September	Oktober	November	Dezember	
1	14.6 +	14.4 +	14.3 +	14.0 +	13.8 +	13.7 +	13.7 -	13.8 -	14.0 -	14.2 -	14.4 -	14.5 -	1
2	14.6 +	14.4 +	14.3 +	14.0 +	13.8 +	13.7 +	13.7 -	13.8 -	14.0 -	14.2 -	14.4 -	14.5 -	2
3	14.6 +	14.4 +	14.3 +	14.0 +	13.8 +	13.7 +	13.7 -	13.8 -	14.0 -	14.2 -	14.4 -	14.5 -	3
4	14.6 +	14.4 +	14.2	14.0 +	13.8 +	13.7 +	13.7 -	13.8 -	14.0 -	14.2 -	14.4 -	14.5 -	4
5	14.5	14.4 +	14.2	14.0 +	13.8 +	13.7 +	13.7 -	13.8 -	14.0 -	14.2 -	14.4 -	14.6 +	5
Tagesmittel	14.5	14.4 +	14.2	14.0 +	13.8 +	13.7 +	13.7 -	13.8 -	14.0 -	14.2 -	14.4 -	14.6 +	6
6	14.5	14.4 +	14.2	14.0 +	13.8 +	13.7 +	13.7 -	13.8 -	14.0 -	14.2 -	14.4 -	14.6 +	6
7	14.5	14.4 +	14.2	14.0 +	13.8 +	13.7 +	13.7 -	13.8 -	14.0 -	14.3	14.4 -	14.6 +	7
8	14.5	14.4 +	14.2	14.0 +	13.8 +	13.7 +	13.7 -	13.8 -	14.0 -	14.3	14.4 -	14.6 +	8
9	14.5	14.4 +	14.2	14.0 +	13.8 +	13.7 +	13.7 -	13.8 -	14.0 -	14.3	14.4 -	14.6 +	9
10	14.5	14.4 +	14.2	14.0 +	13.8 +	13.7 +	13.7 -	13.8 -	14.0 -	14.3	14.5	14.5 -	10
11	14.5	14.4 +	14.2	14.0 +	13.8 +	13.7 +	13.7 -	13.8 -	14.0 -	14.3	14.5	14.6 +	11
12	14.5	14.4 +	14.2	13.9	13.8 +	13.7 +	13.7 -	13.8 -	14.0 -	14.3	14.5	14.6 +	12
13	14.5	14.4 +	14.2	13.9	13.7 -	13.7 +	13.7 -	13.8 -	14.0 -	14.3	14.5	14.6 +	13
14	14.5	14.4 +	14.2	13.9	13.7 -	13.7 +	13.7 -	13.9	14.0 -	14.3	14.5	14.6 +	14
15	14.5	14.4 +	14.2	13.9	13.7 -	13.7 +	13.7 -	13.9	14.1	14.3	14.5	14.6 +	15
Max. +	14.5	14.4 +	14.2	13.9	13.7 -	13.7 +	13.7 -	13.9	14.1	14.4 +	14.5	14.6 +	16
16	14.5	14.4 +	14.2	13.9	13.7 -	13.7 +	13.7 -	13.9	14.1	14.4 +	14.5	14.6 +	16
17	14.5	14.4 +	14.1	13.9	13.7 -	13.7 +	13.7 -	13.9	14.1	14.4 +	14.5	14.6 +	17
18	14.5	14.3 -	14.1	13.9	13.7 -	13.7 +	13.7 -	13.9	14.1	14.4 +	14.5	14.6 +	18
19	14.5	14.3 -	14.1	13.9	13.7 -	13.7 +	13.7 -	13.9	14.1	14.4 +	14.5	14.6 +	19
20	14.5	14.3 -	14.1	13.9	13.7 -	13.7 +	13.7 -	13.9	14.1	14.4 +	14.6 +	14.6 +	20
Min. -	14.5	14.3 -	14.1	13.9	13.7 -	13.7 +	13.7 -	13.9	14.1	14.4 +	14.6 +	14.6 +	21
21	14.5	14.3 -	14.1	13.9	13.7 -	13.7 +	13.7 -	13.9	14.1	14.4 +	14.6 +	14.6 +	21
22	14.5	14.3 -	14.1	13.9	13.7 -	13.7 +	13.7 -	13.9	14.1	14.4 +	14.6 +	14.6 +	22
23	14.5	14.3 -	14.1	13.9	13.7 -	13.7 +	13.8 +	13.9	14.1	14.4 +	14.6 +	14.6 +	23
24	14.5	14.3 -	14.1	13.9	13.7 -	13.7 +	13.8 +	13.9	14.1	14.4 +	14.6 +	14.6 +	24
25	14.5	14.3 -	14.1	13.9	13.7 -	13.7 +	13.8 +	13.9	14.1	14.4 +	14.5	14.6 +	25
26	14.5	14.3 -	14.1	13.9	13.7 -	13.7 +	13.8 +	13.9	14.1	14.4 +	14.5	14.6 +	26
27	14.5	14.3 -	14.1	13.8 -	13.7 -	13.7 +	13.8 +	14.0 +	14.1	14.4 +	14.5	14.6 +	27
28	14.5	14.3 -	14.1	13.8 -	13.7 -	13.7 +	13.8 +	14.0 +	14.2 +	14.4 +	14.5	14.6 +	28
29	14.4 -	14.3 -	14.1	13.8 -	13.7 -	13.7 +	13.8 +	14.0 +	14.2 +	14.4 +	14.5	14.6 +	29
30	14.4 -	14.0 -	13.8 -	13.7 -	13.7 +	13.7 +	13.8 +	14.0 +	14.2 +	14.4 +	14.5	14.6 +	30
31	14.4 -	14.0 -	13.7 -	13.7 -	13.7 -	13.7 -	13.8 +	14.0 +	14.4 +	14.4 +	14.6 +	14.6 +	31
Monatsmittel	14.5	14.4	14.2	13.9	13.7 -	13.7 -	13.7 -	13.9	14.1	14.3	14.5	14.6 +	
Maximum	14.6 +	14.4	14.3	14.0	13.8	13.7 -	13.8	14.0	14.2	14.4	14.6 +	14.6 +	
Datum	01.01	01.02	01.03	01.04	01.05	01.06	20.07	26.08	24.09	15.10	19.11	03.12	
Minimum	14.4	14.3	14.0	13.8	13.7 -	13.7 -	13.7 -	13.8	14.0	14.2	14.4	14.5 +	
Datum	29.01	18.02	29.03	26.04	12.05	01.06	01.07	01.08	01.09	01.10	01.11	01.12	
Amplitude	0.2	0.1	0.3	0.2	0.1	0.0 +	0.1	0.2	0.2	0.2	0.2	0.1	
Jahr 2025	Mittel	14.1 °C		Maximum	14.6 (01.Jan)		Minimum	13.7 (12.Mai)		Amplitude	0.9 °C		



Periode	2014 - 2025												
Monatsmittel	14.3	14.1	13.8	13.5	13.4	13.3 -	13.4	13.7	14.0	14.2	14.4 +	14.4 +	
Maximum	14.8	14.6	14.3	14.0	13.9	13.8 -	13.9	14.1	14.5	14.9 +	14.9 +	14.8	
Jahr	2021	2021	2024	2023	2024	2024	2020	2020	2020	2020	2020	2020	
Minimum	13.7	13.4	13.1	12.9 -	12.9 -	12.9 -	13.0	13.2	13.5	13.9	13.9	14.0 +	
Jahr	2014	2014	2014	2014	2014	2014	2014	2014	2014	2014	2021	2021	
Amplitude	0.4	0.5 +	0.4	0.4	0.3	0.2 -	0.4	0.4	0.5 +	0.5 +	0.3	0.2 -	
Jahr	2018	2021	2019	2018	2016	2015	2015	2015	2014	2019	2017	2024	
Periode	Mittel	13.9 °C		Maximum	14.9 (31.Okt 2020)		Minimum	12.9 (25.Apr 2014)		Amplitude	2.0 °C		

Darstellung der letzten 12 Jahre

