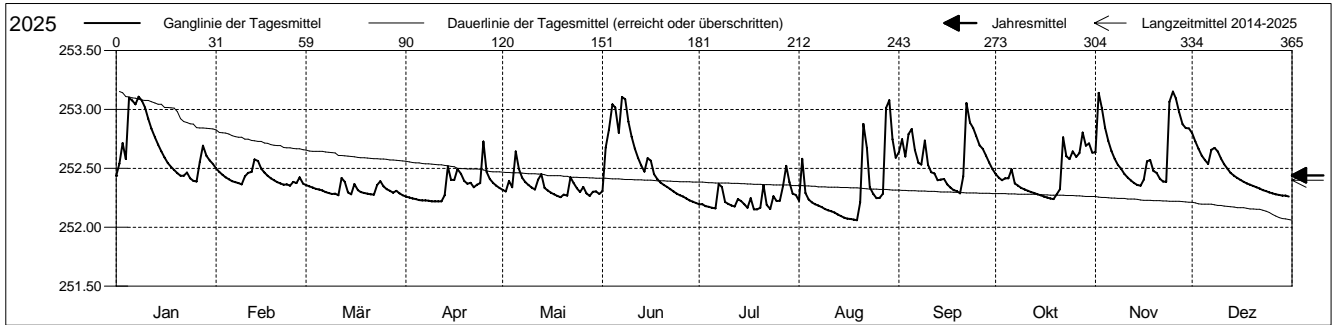


**Grundwasserstände**

Birstal  
 Birsfelden 17.J.01 Hagnau  
 Abstichpunkt: 0.00 m ü.M.  
 OK Terrain: 0.00 m ü.M.

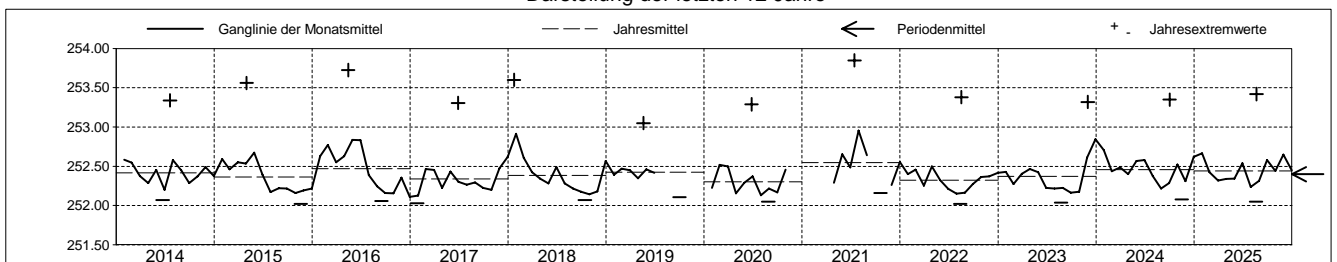
**Amt für Umweltschutz und Energie**  
**Kanton Basel-Landschaft**  
 Koordinaten: 0.00 / 0.00

2025	Januar	Februar	März	April	Mai	Juni	Juli	August	September	Oktober	November	Dezember	
1	252.44	252.50	252.36	252.26	252.32	252.31	252.20	252.23	252.64	252.46	252.64	252.80 +	1
2	252.54	252.47	252.35	252.25	252.31	252.68	252.20	252.58	252.75	252.42	253.14	252.73	2
3	252.71	252.45	252.34	252.24	252.39	252.83	252.18	252.29	252.60	252.40	253.01	252.67	3
4	252.58	252.42	252.33	252.24	252.34	253.05	252.17	252.24	252.79	252.42	252.85	252.61	4
5	253.10	252.41	252.32	252.23	252.65 +	253.02	252.17	252.21	252.84	252.42	252.73	252.57	5
Tagesmittel													
6	253.08	252.39	252.31	252.23	252.50	252.80	252.16	252.20	252.66	252.49	252.65	252.54	6
7	253.04	252.38	252.30	252.23	252.42	253.11 +	252.37	252.19	252.55	252.37	252.58	252.66	7
8	253.11 +	252.38	252.29	252.23	252.38	253.09	252.34	252.17	252.53	252.35	252.53	252.67	8
9	253.08	252.37	252.28	252.22 -	252.36	252.90	252.21	252.16	252.74	252.34	252.50	252.65	9
10	253.02	252.43	252.29	252.22 -	252.34	252.77	252.20	252.14	252.53	252.32	252.45	252.59	10
11	252.92	252.46	252.27 -	252.22 -	252.32	252.67	252.19	252.14	252.47	252.31	252.42	252.54	11
12	252.84	252.47	252.42 +	252.22 -	252.41	252.59	252.18	252.13	252.46	252.30	252.40	252.50	12
13	252.76	252.58 +	252.39	252.27	252.39	252.52	252.24	252.11	252.40	252.29	252.38	252.46	13
14	252.70	252.56	252.30	252.52	252.33	252.47	252.22	252.10	252.41	252.28	252.36 -	252.44	14
Max. +	252.65	252.50	252.28	252.40	252.31	252.59	252.20	252.08	252.41	252.27	252.36 -	252.42	15
16	252.59	252.47	252.37	252.40	252.29	252.57	252.17	252.07	252.37	252.26	252.40	252.40	16
17	252.55	252.44	252.32	252.50	252.28	252.45	252.25	252.07	252.34	252.25	252.56	252.39	17
18	252.51	252.42	252.30	252.46	252.27	252.41	252.15 -	252.07	252.32	252.25	252.57	252.37	18
19	252.49	252.40	252.29	252.40	252.26 -	252.38	252.15 -	252.06 -	252.31	252.24 -	252.48	252.36	19
Min. -	252.46	252.38	252.29	252.37	252.28	252.36	252.17	252.21	252.29 -	252.28	252.46	252.35	20
21	252.44	252.37	252.28	252.38	252.27	252.34	252.36	252.88	252.43	252.33	252.41	252.34	21
22	252.44	252.36	252.28	252.34	252.43	252.32	252.19	252.67	253.06 +	252.77	252.39	252.33	22
23	252.47	252.37	252.36	252.36	252.37	252.31	252.16	252.34	252.89	252.61	252.39	252.32	23
24	252.42	252.35 -	252.39	252.38	252.33	252.29	252.26	252.28	252.84	252.58	253.07	252.31	24
25	252.39 -	252.39	252.35	252.73 +	252.30	252.27	252.22	252.25	252.78	252.65	253.15 +	252.30	25
26	252.39 -	252.38	252.33	252.47	252.34	252.26	252.23	252.25	252.70	252.60	253.10	252.29	26
27	252.56	252.42	252.31	252.41	252.29	252.24	252.35	252.29	252.67	252.63	252.98	252.28	27
28	252.69	252.37	252.29	252.38	252.27	252.23	252.52 +	253.01	252.61	252.80 +	252.88	252.28	28
29	252.61		252.31	252.36	252.30	252.22	252.38	253.08 +	252.55	252.69	252.84	252.27	29
30	252.57		252.29	252.34	252.31	252.21 -	252.29	252.75	252.50	252.71	252.84	252.27	30
31	252.54		252.27 -		252.28		252.28	252.59	252.50	252.63		252.26 -	31
Monatsmittel	252.67 +	252.42	252.32	252.34	252.34	252.54	252.24 -	252.32	252.58	252.44	252.65	252.45	
Maximum	253.26	252.83	252.78 -	252.96	252.88	253.26	252.92	253.42 +	253.20	253.03	253.35	252.85	
Datum	08.01	13.02	12.03	14.04	13.05	04.06	28.07	21.08	22.09	22.10	24.11	01.12	
Amplitude	0.88	0.49	0.52	0.74	0.63	1.06	0.78	1.37	0.93	0.80	1.01	0.59	
Jahr 2025	Mittel	252.44 m ü.M.		Maximum	253.42 (21.Aug)		Minimum	252.05 (19.Aug)		Amplitude	1.37 m		



Periode	2014 - 2025												
Monatsmittel	252.52 +	252.49	252.43	252.38	252.48	252.42	252.34	252.29	252.25 -	252.30	252.39	252.48	
Maximum	253.60	253.24	253.10 -	253.42	253.73	253.58	253.85 +	253.42	253.20	253.35	253.35	253.32	
Jahr	2018	2016	2015	2016	2016	2016	2021	2025	2025	2024	2025	2023	
Minimum	252.03	252.23 +	252.17	252.06	252.12	252.06	252.04	252.02 -	252.05	252.04	252.02 -	252.07	
Jahr	2017	2023	2022	2020	2018	2022	2022	2022	2020	2023	2015	2016	
Amplitude	1.18	0.78 -	0.80	1.10	1.25	1.20	1.30	1.37 +	0.93	1.11	1.03	0.99	
Jahr	2016	2017	2017	2016	2016	2017	2021	2025	2025	2024	2015	2017	
Periode	Mittel	252.40 m ü.M.		Maximum	253.85 (15.Jul 2021)		Minimum	252.02 (13.Aug 2022)		Amplitude	1.83 m		

Darstellung der letzten 12 Jahre

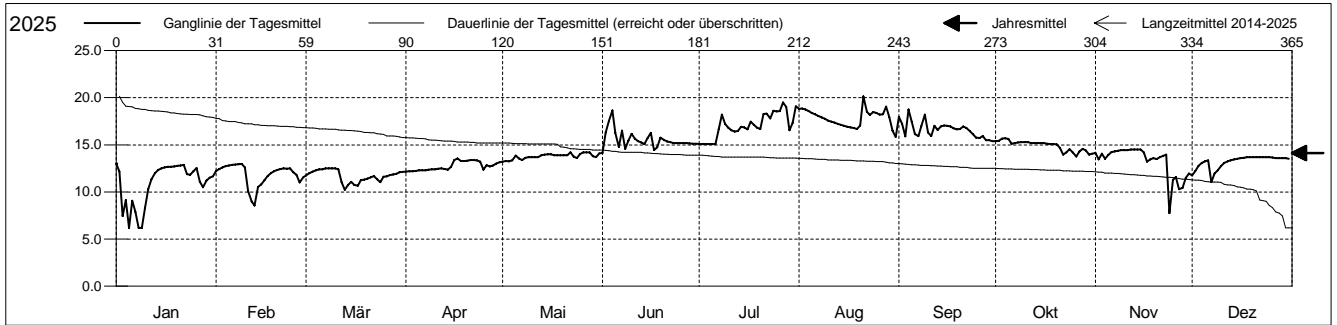


**Grundwassertemperatur**

Birstal  
 Birsfelden 17.J.01 Hagnau  
 Abstichpunkt: 0.00 m ü.M.  
 OK Terrain: 0.00 m ü.M.

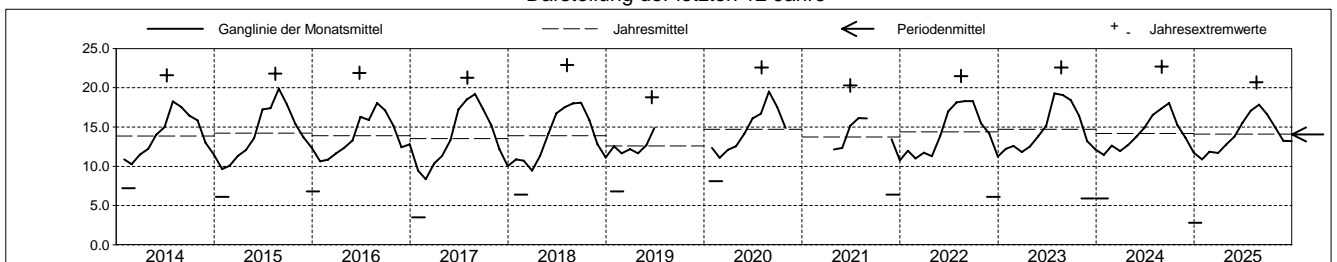
**Amt für Umweltschutz und Energie**  
**Kanton Basel-Landschaft**  
 Koordinaten: 0.00 / 0.00

2025	Januar	Februar	März	April	Mai	Juni	Juli	August	September	Oktober	November	Dezember	
1	13.0 +	12.2	11.8	12.2 -	13.2 -	14.1 -	15.1 -	18.8	18.0	15.4	14.1	11.8	1
2	12.2	12.4	12.0	12.2 -	13.3	16.3	15.1 -	18.9	17.2	15.4	13.5	12.2	2
3	7.5	12.6	12.2	12.2 -	13.3	17.5	15.1 -	18.8	15.9	15.7 +	14.1	12.8	3
4	9.1	12.7	12.3	12.2 -	13.3	18.6 +	15.1 -	18.6	18.7 +	15.7 +	13.5	13.1	4
5	6.2 -	12.8	12.4	12.3	13.9	16.3	15.1 -	18.4	17.5	15.6	14.0	13.2	5
6	9.1	12.9	12.4	12.3	13.5	14.8	15.1 -	18.2	16.2	15.1	14.3	13.3	6
7	7.9	12.9	12.5 +	12.3	13.4	16.5	16.6	18.1	15.9	15.2	14.3	11.0 -	7
8	6.2 -	12.9	12.5 +	12.4	13.6	14.6	18.2	17.9	17.0	15.3	14.4	12.0	8
9	6.2 -	13.0 +	12.5 +	12.4	13.7	15.5	17.2	17.8	18.2	15.3	14.5 +	12.3	9
10	8.3	12.6	12.5 +	12.4	13.7	16.2	16.8	17.6	16.3	15.3	14.4	12.7	10
11	10.3	10.1	12.4	12.5	13.7	15.7	16.6	17.5	16.0	15.3	14.5 +	13.1	11
12	11.4	9.0	11.1	12.5	13.7	15.4	16.4	17.4	17.0	15.2	14.5 +	13.3	12
13	12.0	8.6 -	10.2 -	12.4	13.9	15.3	16.5	17.2	16.6	15.2	14.5 +	13.4	13
14	12.3	10.5	10.7	12.4	14.0	15.1	16.9	17.1	17.0	15.2	14.5 +	13.5	14
15	12.5	10.8	11.1	12.7	14.0	15.7	16.9	17.0	17.0	15.2	14.5 +	13.5	15
16	12.6	11.3	10.8	13.4	14.0	16.3	16.6	16.9	17.0	15.2	14.2	13.6	16
17	12.7	11.7	10.7	13.6 +	13.9	14.5	17.5	16.9	17.0	15.1	13.2	13.6	17
18	12.7	12.0	11.3	13.3	13.9	14.7	17.1	16.8	16.8	15.1	13.5	13.7 +	18
19	12.7	12.2	11.3	13.3	13.9	15.8	16.8	16.7	16.6	15.1	13.6	13.7 +	19
20	12.8	12.3	11.4	13.3	13.9	15.5	16.7	17.1	16.7	15.0	13.5	13.7 +	20
21	12.8	12.4	11.6	13.4	13.9	15.4	18.3	20.1 +	17.0	14.7	13.7	13.7 +	21
22	12.9	12.5	11.7	13.4	14.2 +	15.3	18.3	18.5	16.8	14.0	13.9	13.7 +	22
23	11.9	12.5	11.4	13.4	13.8	15.2	17.8	18.2	16.5	14.2	14.0	13.7 +	23
24	11.8	12.5	11.0	13.2	13.6	15.2	18.6	18.5	16.1	14.6	7.7 -	13.7 +	24
25	12.2	12.1	11.6	12.4	14.1	15.2	18.5	18.4	15.8	14.2	11.3	13.7 +	25
26	12.5	11.8	11.7	12.8	14.2 +	15.2	18.6	18.2	15.8	13.8 -	11.6	13.7 +	26
27	11.1	11.0	11.8	12.7	14.2 +	15.2	19.5 +	18.3	15.9	14.3	10.3	13.6	27
28	10.5	11.5	11.9	12.8	14.2 +	15.2	19.0	19.1	15.5	14.6	10.4	13.6	28
29	11.2	11.9	11.9	13.0	13.8	15.1	16.5	18.0	15.5	14.4	11.5	13.6	29
30	11.5	12.1	13.2	13.7	13.7	15.1	17.3	16.5	15.4 -	14.0	12.0	13.6	30
31	11.7	12.1	14.1	19.1	15.9 -	17.1	16.7	17.1	16.7	15.0	13.5	13.7 +	31
Monatsmittel	10.9 -	11.9	11.7	12.8	13.8	15.5	17.1	17.8 +	16.6	14.9	13.3	13.2	
Maximum	13.2	13.0	12.5 -	13.8	14.5	19.5	20.6	20.7 +	19.5	15.8	14.6	13.7	
Datum	02.01	08.02	06.03	17.04	22.05	03.06	28.07	21.08	04.09	02.10	09.11	17.12	
Minimum	2.8 -	7.9	9.3	11.6	13.1	13.6	14.8	15.7 +	15.4	13.3	6.0	10.0	
Datum	05.01	13.02	13.03	14.04	03.05	02.06	01.07	31.08	29.09	26.10	24.11	07.12	
Amplitude	10.4	5.1	3.2	2.2	1.4	5.9	5.8	5.0	4.1	2.5	8.6	3.7	
Jahr 2025	Mittel	14.1 °C		Maximum	20.7 (21.Aug)		Minimum	2.8 (05.Jan)		Amplitude	17.9 °C		



Periode	2014 - 2025												
Monatsmittel	11.2	11.0 -	11.4	12.1	13.6	15.9	17.4	18.3 +	17.6	15.4	13.2	11.7	
Maximum	13.5	13.3	13.2 -	14.2	18.8	22.4	22.4	22.9 +	22.7	17.8	15.6	14.1	
Jahr	2019	2024	2019	2020	2022	2018	2023	2018	2024	2023	2022	2022	
Minimum	2.8 -	3.7	7.0	7.8	10.0	13.1	14.2	14.7 +	13.8	10.7	6.0	5.7	
Jahr	2025	2017	2016	2019	2017	2021	2016	2021	2022	2018	2025	2017	
Amplitude	10.4 +	6.9	5.5	4.7 -	6.4	8.7	6.4	7.2	7.3	6.8	8.6	8.0	
Jahr	2025	2017	2016	2019	2022	2016	2014	2018	2024	2018	2025	2022	
Periode	Mittel	14.1 °C		Maximum	22.9 (08.Aug 2018)		Minimum	2.8 (05.Jan 2025)		Amplitude	20.1 °C		

Darstellung der letzten 12 Jahre

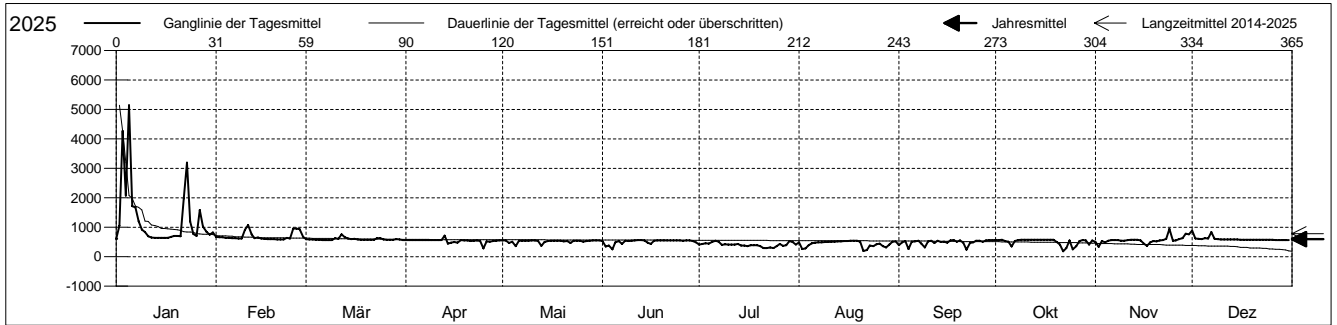


**Leitfähigkeit**

Birstal  
 Birsfelden 17.J.01 Hagnau  
 Abstichpunkt: 0.00 m ü.M.  
 OK Terrain: 0.00 m ü.M.

**Amt für Umweltschutz und Energie**  
**Kanton Basel-Landschaft**  
 Koordinaten: 0.00 / 0.00

2025	Januar	Februar	März	April	Mai	Juni	Juli	August	September	Oktober	November	Dezember	
1	611 -	678	602	572	556	533	419	488	388	570	504	899 +	1
2	1055	666	588	571	557 +	355	434	261	491	573	340 -	626	2
3	4276	665	595	571	472	386	457	292	532	580 +	540	610	3
4	2077	646	585	571	510	255 -	450	398	264	533	497	604	4
5	5147 +	642	577	570	360 -	496	499	455	509	514	546	630	5
6	1722	638	574	570	546	538	548 +	480	524	346	562	620	6
7	1673	634	573	570	550	440	514	491	543	534	567	835	7
8	1213	625	573	569	545	548	405	494	454	567	568	609	8
9	922	622	572 -	569	548	532	430	500	321	575	544	598	9
10	834	919	632	569	553	542	415	508	526	577	550	591	10
11	692	1075 +	608	568	554	559	420	514	546	579	572	588	11
12	659	765	768 +	568	533	570 +	422	517	473	580 +	578	589	12
13	649	636	667	726 +	370	568	435	520	545	580 +	577	588	13
14	645	652	627	448	503	559	381	525	507	579	576	587	14
15	643	619	598	486	539	482	381	532	515	577	561	586	15
16	642	613	609	504	545	434	366	539	480	576	452	585	16
17	643	605	589	476	548	548	389	543	554	575	375	583	17
18	671	600	584	566	549	554	390	546	563	575	497	582	18
19	707	597	579	560	550	559	398	547 +	518	575	538	580	19
20	707	595	579	555	527	560	357	511	554	501	529	579	20
21	699	591	579	534	539	558	295 -	198 -	483	419	560	577	21
22	1980	586 -	577	550	470	556	297	229	236 -	188 -	566	577	22
23	3200	645	638	553	543	556	318	382	472	296	612	576	23
24	1202	618	630	535	550	555	300	366	496	553	948 +	576	24
25	777	964	589	287 -	545	555	363	427	543	250	543	575	25
26	704	954	578	523	508	549	439	445	545	364	553	575	26
27	1592	937	576	516	535	554	370	357	511	540	597	574 -	27
28	1020	681	575	540	547	554	392	317	560	573	634	574 -	28
29	851	607	548	552	552	537	539	413	565	559	790	574 -	29
30	758	586	552	555	555	494	499	512	568 +	421	764	574 -	30
31	830	572 -	572 -	556	556	422	422	524	554	554	574 -	574 -	31
Monatsmittel	1284 +	695	600	543	526	516	411 -	446	493	509	568	606	
Maximum	13980 +	1590	1047	849	558	572	656	550 -	569	584	2930	1394	
Datum	05.01	10.02	12.03	13.04	03.05	12.06	12.07	20.08	30.09	04.10	24.11	01.12	
Minimum	601 +	459	554	219	273	175	0 -	104	112	127	111	573	
Datum	01.01	13.02	19.03	25.04	05.05	04.06	11.07	21.08	22.09	22.10	02.11	28.12	
Amplitude	13379	1131	493	630	285	397	656	446	457	457	2819	821	
Jahr 2025	Mittel	600	Maximum	13980 (05.Jan)	Minimum	0 (11.Jul)	Amplitude	13980					



Periode	2014 - 2025												
Monatsmittel	1783 +	1093	1053	627	515	493	483	452 -	464	492	615	1346	
Maximum	21563	13471	13471	2410	1669	861	785	805	601 -	609	7330	23390 +	
Jahr	2017	2019	2018	2018	2018	2015	2017	2018	2018	2014	2024	2022	
Minimum	180	305 +	258	209	181	165	0 -	104	112	100	111	171	
Jahr	2016	2016	2024	2016	2016	2016	2025	2025	2025	2024	2025	2018	
Amplitude	20487	12852	12649	2002	1380	646	656	531	457 -	475	6925	23001 +	
Jahr	2017	2019	2018	2016	2018	2015	2025	2018	2025	2024	2024	2022	
Periode	Mittel	781	Maximum	23390 (16.Dez 2022)	Minimum	0 (11.Jul 2025)	Amplitude	23390					

Darstellung der letzten 12 Jahre

