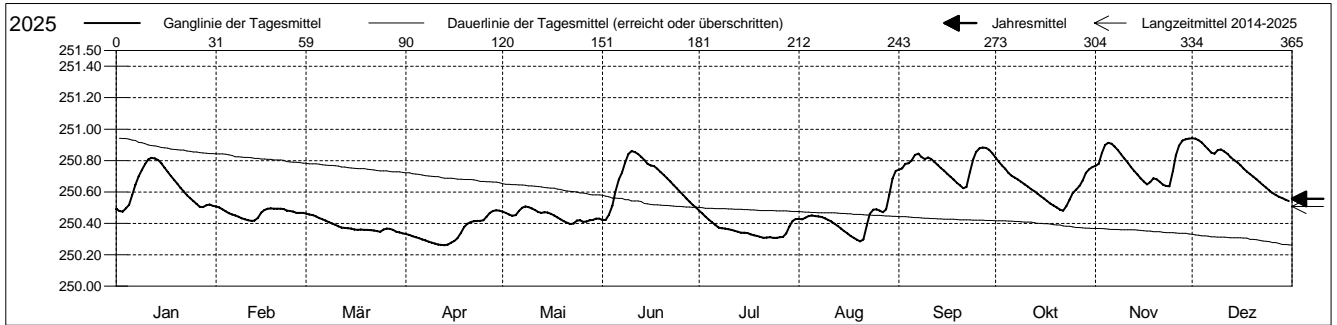


**Grundwasserstände**

Birstal  
 Birsfelden 17.C.8 Hardstrasse  
 Abstichpunkt: 0.00 m ü.M.  
 OK Terrain: 0.00 m ü.M.

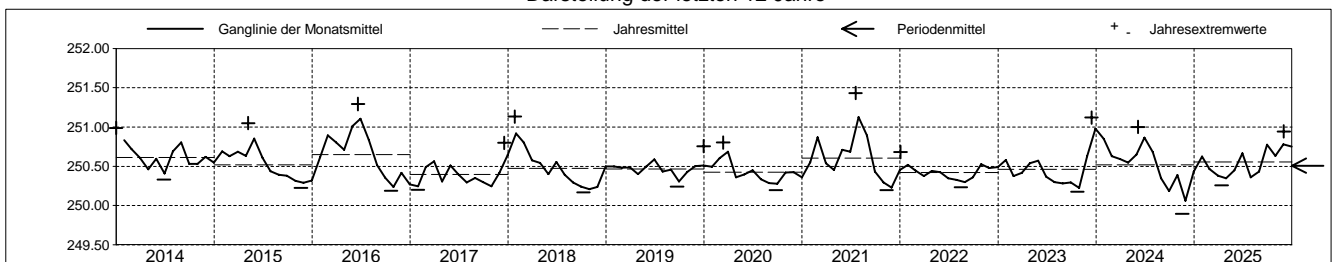
**Amt für Umweltschutz und Energie**  
**Kanton Basel-Landschaft**  
 Koordinaten: 0.00 / 0.00

2025		Januar	Februar	März	April	Mai	Juni	Juli	August	September	Oktober	November	Dezember	
Tagesmittel	1	250.49	250.51 +	250.46 +	250.33	250.47	250.42 -	250.48 +	250.43	250.74	250.82 +	250.77	250.94 +	1
	2	250.48 -	250.50	250.46 +	250.33	250.47	250.42 -	250.46	250.43	250.75	250.79	250.78	250.94 +	2
	3	250.48 -	250.49	250.45	250.32	250.46	250.46	250.44	250.44	250.78	250.77	250.85	250.93	3
	4	250.50	250.48	250.44	250.31	250.45	250.51	250.42	250.45	250.78	250.75	250.90	250.92	4
	5	250.52	250.47	250.43	250.31	250.45	250.60	250.41	250.45	250.80	250.72	250.91	250.89	5
	6	250.58	250.46	250.43	250.30	250.48	250.68	250.39	250.45	250.84	250.70	250.91	250.87	6
	7	250.65	250.45	250.42	250.29	250.50	250.72	250.37	250.45	250.84	250.69	250.89	250.85	7
	8	250.70	250.44	250.41	250.28	250.51 +	250.79	250.37	250.44	250.82	250.68	250.87	250.84	8
	9	250.74	250.43	250.40	250.28	250.50	250.84	250.37	250.43	250.81	250.66	250.84	250.87	9
	10	250.78	250.43	250.39	250.27	250.50	250.86 +	250.36	250.42	250.82	250.65	250.81	250.87	10
Max. +	11	250.81	250.42 -	250.38	250.27	250.49	250.86 +	250.36	250.41	250.81	250.63	250.79	250.86	11
	12	250.82 +	250.42 -	250.37	250.26 -	250.47	250.84	250.35	250.40	250.79	250.62	250.76	250.84	12
	13	250.81	250.42 -	250.37	250.26 -	250.47	250.82	250.35	250.38	250.77	250.61	250.73	250.82	13
	14	250.80	250.44	250.37	250.26 -	250.47	250.80	250.34	250.37	250.75	250.59	250.71	250.80	14
	15	250.78	250.47	250.37	250.28	250.47	250.78	250.34	250.35	250.74	250.57	250.69	250.79	15
Min. -	16	250.76	250.49	250.36	250.29	250.46	250.77	250.34	250.34	250.71	250.56	250.67	250.77	16
	17	250.73	250.49	250.36	250.31	250.45	250.76	250.33	250.32	250.70	250.54	250.65	250.75	17
	18	250.70	250.50	250.36	250.34	250.44	250.75	250.33	250.31	250.68	250.53	250.66	250.73	18
	19	250.68	250.49	250.36	250.38	250.43	250.73	250.32	250.30	250.66	250.51	250.69	250.71	19
	20	250.65	250.49	250.36	250.40	250.41	250.71	250.31 -	250.29 -	250.64	250.50	250.68	250.70	20
	21	250.63	250.49	250.36	250.41	250.40 -	250.69	250.31 -	250.30	250.62 -	250.49	250.66	250.68	21
	22	250.60	250.49	250.35	250.41	250.40 -	250.67	250.31 -	250.39	250.63	250.48 -	250.65	250.66	22
	23	250.58	250.48	250.35	250.42	250.40 -	250.65	250.31 -	250.46	250.73	250.51	250.64 -	250.64	23
	24	250.56	250.48	250.35	250.42	250.42	250.62	250.31 -	250.49	250.81	250.55	250.64 -	250.63	24
	25	250.54	250.47	250.36	250.42	250.42	250.60	250.31 -	250.49	250.86	250.59	250.74	250.61	25
	26	250.52	250.47	250.37	250.44	250.41	250.58	250.31 -	250.48	250.88 +	250.62	250.83	250.59	26
	27	250.51	250.47	250.36	250.47	250.41	250.56	250.31 -	250.47	250.88 +	250.64	250.90	250.58	27
	28	250.50	250.47	250.36	250.48 +	250.42	250.54	250.34	250.49	250.88 +	250.67	250.93	250.57	28
	29	250.52		250.35	250.48 +	250.42	250.52	250.38	250.58	250.87	250.72	250.94 +	250.56	29
	30	250.52		250.34 -	250.48 +	250.43	250.50	250.42	250.69	250.85	250.74	250.94 +	250.55	30
	31	250.51		250.34 -		250.43		250.43	250.73 +		250.76		250.54 -	31
Monatsmittel	250.63	250.47	250.38	250.35 -	250.45	250.67	250.36	250.43	250.78 +	250.63	250.78 +	250.75		
Maximum Datum	250.82	250.51	250.47 -	250.49	250.51	250.87	250.49	250.74	250.89	250.83	250.94 +	250.94 +		
	12.01	01.02	01.03	29.04	08.05	10.06	01.07	31.08	27.09	01.10	30.11	01.12		
Amplitude	0.35	0.10	0.14	0.23	0.12	0.45	0.19	0.46	0.27	0.35	0.31	0.40		
Jahr 2025	Mittel	250.56 m ü.M.		Maximum	250.94 (01.Dez)			Minimum	250.26 (13.Apr)			Amplitude	0.69 m	



Periode		2014 - 2025											
Monatsmittel	250.62 +	250.62 +	250.56	250.48	250.59	250.59	250.52	250.45	250.37 -	250.37 -	250.42	250.52	
Maximum Jahr	251.13	251.09	251.00	250.93	251.15	251.29	251.43 +	251.13	250.89	250.83 -	250.94	251.12	
	2018	2021	2016	2016	2016	2016	2021	2021	2025	2025	2025	2023	
Minimum Jahr	250.20	250.23	250.27 +	250.24	250.27 +	250.26	250.24	250.19	250.11	250.17	249.90 -	250.18	
	2017	2017	2022	2017	2020	2017	2020	2024	2024	2018	2024	2018	
Amplitude Jahr	0.62 +	0.48	0.40	0.40	0.57	0.45	0.61	0.58	0.27 -	0.38	0.51	0.54	
	2016	2021	2016	2016	2021	2025	2014	2021	2025	2020	2023	2018	
Periode	Mittel	250.51 m ü.M.		Maximum	251.43 (19.Jul 2021)			Minimum	249.90 (17.Nov 2024)			Amplitude	1.54 m

Darstellung der letzten 12 Jahre

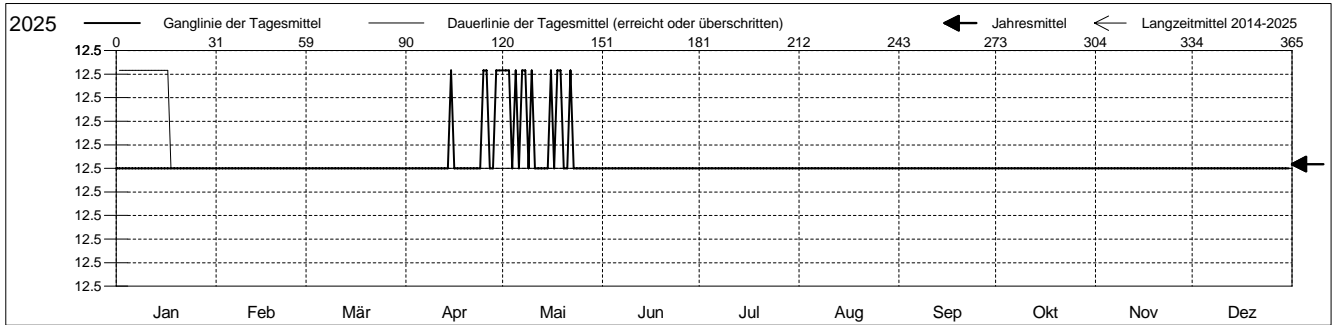


**Grundwassertemperatur**

Birstal  
 Birsfelden 17.C.8 Hardstrasse  
 Abstichpunkt: 0.00 m ü.M.  
 OK Terrain: 0.00 m ü.M.

**Amt für Umweltschutz und Energie**  
**Kanton Basel-Landschaft**  
 Koordinaten: 0.00 / 0.00

2025	Januar	Februar	März	April	Mai	Juni	Juli	August	September	Oktober	November	Dezember	
1	12.5 +	12.5 +	12.5 +	12.5 +	12.5 +	12.5 +	12.5 +	12.5 +	12.5 +	12.5 +	12.5 +	12.5 +	1
2	12.5 +	12.5 +	12.5 +	12.5 +	12.5 +	12.5 +	12.5 +	12.5 +	12.5 +	12.5 +	12.5 +	12.5 +	2
3	12.5 +	12.5 +	12.5 +	12.5 +	12.5 +	12.5 +	12.5 +	12.5 +	12.5 +	12.5 +	12.5 +	12.5 +	3
4	12.5 +	12.5 +	12.5 +	12.5 +	12.5 +	12.5 +	12.5 +	12.5 +	12.5 +	12.5 +	12.5 +	12.5 +	4
5	12.5 +	12.5 +	12.5 +	12.5 +	12.5 +	12.5 +	12.5 +	12.5 +	12.5 +	12.5 +	12.5 +	12.5 +	5
Tagesmittel													
6	12.5 +	12.5 +	12.5 +	12.5 +	12.5 +	12.5 +	12.5 +	12.5 +	12.5 +	12.5 +	12.5 +	12.5 +	6
7	12.5 +	12.5 +	12.5 +	12.5 +	12.5 +	12.5 +	12.5 +	12.5 +	12.5 +	12.5 +	12.5 +	12.5 +	7
8	12.5 +	12.5 +	12.5 +	12.5 +	12.5 +	12.5 +	12.5 +	12.5 +	12.5 +	12.5 +	12.5 +	12.5 +	8
9	12.5 +	12.5 +	12.5 +	12.5 +	12.5 +	12.5 +	12.5 +	12.5 +	12.5 +	12.5 +	12.5 +	12.5 +	9
10	12.5 +	12.5 +	12.5 +	12.5 +	12.5 +	12.5 +	12.5 +	12.5 +	12.5 +	12.5 +	12.5 +	12.5 +	10
11	12.5 +	12.5 +	12.5 +	12.5 +	12.5 +	12.5 +	12.5 +	12.5 +	12.5 +	12.5 +	12.5 +	12.5 +	11
12	12.5 +	12.5 +	12.5 +	12.5 +	12.5 +	12.5 +	12.5 +	12.5 +	12.5 +	12.5 +	12.5 +	12.5 +	12
13	12.5 +	12.5 +	12.5 +	12.5 +	12.5 +	12.5 +	12.5 +	12.5 +	12.5 +	12.5 +	12.5 +	12.5 +	13
14	12.5 +	12.5 +	12.5 +	12.5 +	12.5 +	12.5 +	12.5 +	12.5 +	12.5 +	12.5 +	12.5 +	12.5 +	14
15	12.5 +	12.5 +	12.5 +	12.5 +	12.5 +	12.5 +	12.5 +	12.5 +	12.5 +	12.5 +	12.5 +	12.5 +	15
Max. +													
16	12.5 +	12.5 +	12.5 +	12.5 +	12.5 +	12.5 +	12.5 +	12.5 +	12.5 +	12.5 +	12.5 +	12.5 +	16
17	12.5 +	12.5 +	12.5 +	12.5 +	12.5 +	12.5 +	12.5 +	12.5 +	12.5 +	12.5 +	12.5 +	12.5 +	17
18	12.5 +	12.5 +	12.5 +	12.5 +	12.5 +	12.5 +	12.5 +	12.5 +	12.5 +	12.5 +	12.5 +	12.5 +	18
19	12.5 +	12.5 +	12.5 +	12.5 +	12.5 +	12.5 +	12.5 +	12.5 +	12.5 +	12.5 +	12.5 +	12.5 +	19
20	12.5 +	12.5 +	12.5 +	12.5 +	12.5 +	12.5 +	12.5 +	12.5 +	12.5 +	12.5 +	12.5 +	12.5 +	20
Min. -													
21	12.5 +	12.5 +	12.5 +	12.5 +	12.5 +	12.5 +	12.5 +	12.5 +	12.5 +	12.5 +	12.5 +	12.5 +	21
22	12.5 +	12.5 +	12.5 +	12.5 +	12.5 +	12.5 +	12.5 +	12.5 +	12.5 +	12.5 +	12.5 +	12.5 +	22
23	12.5 +	12.5 +	12.5 +	12.5 +	12.5 +	12.5 +	12.5 +	12.5 +	12.5 +	12.5 +	12.5 +	12.5 +	23
24	12.5 +	12.5 +	12.5 +	12.5 +	12.5 +	12.5 +	12.5 +	12.5 +	12.5 +	12.5 +	12.5 +	12.5 +	24
25	12.5 +	12.5 +	12.5 +	12.5 +	12.5 +	12.5 +	12.5 +	12.5 +	12.5 +	12.5 +	12.5 +	12.5 +	25
26	12.5 +	12.5 +	12.5 +	12.5 +	12.5 +	12.5 +	12.5 +	12.5 +	12.5 +	12.5 +	12.5 +	12.5 +	26
27	12.5 +	12.5 +	12.5 +	12.5 +	12.5 +	12.5 +	12.5 +	12.5 +	12.5 +	12.5 +	12.5 +	12.5 +	27
28	12.5 +	12.5 +	12.5 +	12.5 +	12.5 +	12.5 +	12.5 +	12.5 +	12.5 +	12.5 +	12.5 +	12.5 +	28
29	12.5 +	12.5 +	12.5 +	12.5 +	12.5 +	12.5 +	12.5 +	12.5 +	12.5 +	12.5 +	12.5 +	12.5 +	29
30	12.5 +	12.5 +	12.5 +	12.5 +	12.5 +	12.5 +	12.5 +	12.5 +	12.5 +	12.5 +	12.5 +	12.5 +	30
31	12.5 +	12.5 +	12.5 +	12.5 +	12.5 +	12.5 +	12.5 +	12.5 +	12.5 +	12.5 +	12.5 +	12.5 +	31
Monatsmittel	12.5 +	12.5 +	12.5 +	12.5 +	12.5 +	12.5 +	12.5 +	12.5 +	12.5 +	12.5 +	12.5 +	12.5 +	
Maximum	12.5 -	12.5 -	12.5 -	12.6 +	12.6 +	12.5 -	12.5 -	12.5 -	12.5 -	12.5 -	12.5 -	12.5 -	
Datum	01.01	01.02	01.03	15.04	01.05	01.06	01.07	01.08	01.09	01.10	01.11	01.12	
Minimum	12.5 +	12.5 +	12.5 +	12.5 +	12.5 +	12.5 +	12.5 +	12.5 +	12.5 +	12.5 +	12.5 +	12.5 +	
Datum	01.01	01.02	01.03	01.04	01.05	01.06	01.07	01.08	01.09	01.10	01.11	01.12	
Amplitude	0.0 +	0.0 +	0.0 +	0.1	0.1	0.0 +	0.0 +	0.0 +	0.0 +	0.0 +	0.0 +	0.0 +	
Jahr 2025	Mittel	12.5 °C		Maximum	12.6 (15.Apr)		Minimum	12.5 (01.Jan)		Amplitude	0.1 °C		



Periode	2014 - 2025												
Monatsmittel	12.2 +	12.2 +	12.2 +	12.2 +	12.2 +	12.2 +	12.2 +	12.2 +	12.2 +	12.2 +	12.2 +	12.2 +	12.2 +
Maximum	12.5 -	12.5 -	12.5 -	12.6 +	12.6 +	12.5 -	12.5 -	12.5 -	12.5 -	12.5 -	12.5 -	12.5 -	12.5 -
Jahr	2025	2024	2024	2025	2025	2024	2024	2024	2024	2020	2024	2024	2024
Minimum	12.0 -	12.0 -	12.0 -	12.1 +	12.1 +	12.1 +	12.0 -	12.0 -	12.0 -	12.0 -	12.0 -	12.0 -	12.0 -
Jahr	2014	2014	2014	2014	2014	2014	2014	2014	2014	2014	2014	2014	2014
Amplitude	0.1 -	0.1 -	0.1 -	0.1 -	0.1 -	0.1 -	0.1 -	0.1 -	0.1 -	0.3 +	0.1 -	0.1 -	0.1 -
Jahr	2023	2014	2014	2020	2020	2020	2014	2014	2015	2020	2015	2014	2014
Periode	Mittel	12.2 °C		Maximum	12.6 (15.Apr 2025)		Minimum	12.0 (01.Jan 2014)		Amplitude	0.6 °C		

Darstellung der letzten 12 Jahre

