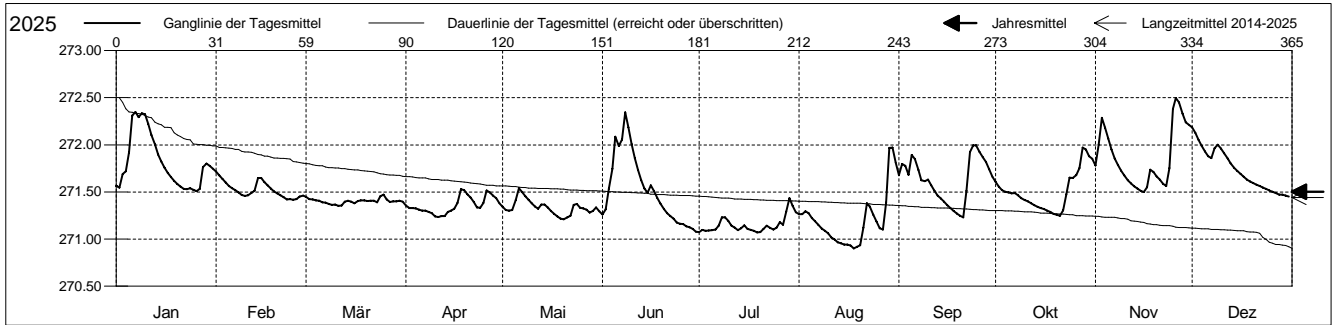


Grundwasserstände

Birstal
 Arlesheim 13.C.20 Widenhof
 Abstichpunkt: 0.00 m ü.M.
 OK Terrain: 0.00 m ü.M.

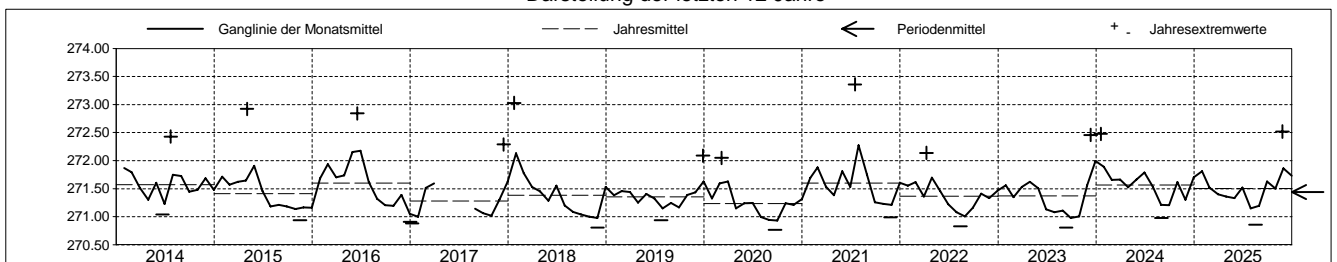
Amt für Umweltschutz und Energie
Kanton Basel-Landschaft
 Koordinaten: 0.00 / 0.00

2025	Januar	Februar	März	April	Mai	Juni	Juli	August	September	Oktober	November	Dezember	
1	271.56	271.72 +	271.45	271.36	271.34	271.26	271.08	271.26	271.68	271.61	271.78	272.18 +	1
2	271.55	271.68	271.42	271.33	271.31	271.32	271.10	271.27	271.80	271.56	272.00	272.13	2
3	271.69	271.64	271.42	271.33	271.30	271.54	271.09	271.29	271.78	271.52	272.29	272.05	3
4	271.72	271.60	271.41	271.33	271.31	271.75	271.09	271.28	271.68	271.50	272.18	271.99	4
5	271.92	271.56	271.41	271.31	271.42	272.09	271.09	271.22	271.89	271.50	272.07	271.93	5
6	272.31	271.54	271.39	271.30	271.54 +	271.99	271.10	271.19	271.85	271.49	271.95	271.88	6
7	272.35 +	271.52	271.39	271.30	271.50	272.06	271.14	271.15	271.74	271.49	271.86	271.86	7
8	272.29	271.50	271.37	271.29	271.45	272.35 +	271.23	271.11	271.62	271.47	271.79	271.96	8
9	272.34	271.47	271.36	271.28	271.42	272.18	271.23	271.09	271.62	271.44	271.73	272.00	9
10	272.32	271.46	271.37	271.24	271.38	272.01	271.19	271.06	271.63	271.41	271.68	271.96	10
11	272.22	271.46	271.35 -	271.23 -	271.35	271.86	271.14	271.02	271.57	271.40	271.63	271.91	11
12	272.11	271.49	271.36	271.24	271.32	271.73	271.12	271.00	271.51	271.38	271.59	271.85	12
13	272.00	271.51	271.40	271.25	271.37	271.63	271.10	270.97	271.46	271.36	271.56	271.80	13
14	271.90	271.65	271.41	271.29	271.37	271.54	271.11	270.96	271.43	271.34	271.54	271.76	14
15	271.82	271.65	271.40	271.30	271.34	271.49	271.15	270.94	271.40	271.33	271.51	271.72	15
16	271.76	271.61	271.38	271.32	271.30	271.57	271.11	270.94	271.36	271.32	271.50 -	271.69	16
17	271.70	271.57	271.40	271.38	271.27	271.51	271.10	270.93	271.33	271.30	271.55	271.66	17
18	271.66	271.54	271.41	271.53 +	271.24	271.44	271.09	270.90 -	271.30	271.29	271.74	271.63	18
19	271.62	271.51	271.41	271.52	271.22	271.38	271.07 -	270.92	271.27	271.27	271.71	271.61	19
20	271.59	271.48	271.41	271.47	271.21 -	271.32	271.07 -	270.94	271.25	271.26	271.67	271.60	20
21	271.56	271.47	271.41	271.44	271.23	271.27	271.11	271.12	271.23 -	271.25 -	271.63	271.58	21
22	271.53	271.44	271.41	271.39	271.25	271.24	271.14	271.38	271.51	271.31	271.59	271.57	22
23	271.53	271.42 -	271.39	271.34	271.36	271.22	271.12	271.35	271.92	271.47	271.56	271.55	23
24	271.54	271.42 -	271.46	271.33	271.37	271.18	271.10	271.26	272.00 +	271.65	271.75	271.53	24
25	271.52	271.42 -	271.47 +	271.38	271.33	271.16	271.12	271.19	272.00 +	271.65	272.38	271.52	25
26	271.51 -	271.42 -	271.42	271.52	271.32	271.16	271.18	271.12	271.92	271.68	272.50 +	271.50	26
27	271.53	271.45	271.39	271.50	271.31	271.14	271.15	271.10	271.87	271.76	272.45	271.49	27
28	271.76	271.46	271.40	271.46	271.28	271.13	271.29	271.39	271.82	271.97 +	272.33	271.47	28
29	271.80		271.40	271.43	271.30	271.11	271.43 +	271.97 +	271.74	271.95	272.24	271.47	29
30	271.78		271.41	271.38	271.34	271.08 -	271.35	271.97 +	271.66	271.88	272.21	271.46	30
31	271.75		271.40		271.30		271.29	271.81		271.85		271.45 -	31
Monatsmittel	271.81	271.52	271.40	271.36	271.33	271.52	271.15 -	271.20	271.63	271.51	271.87 +	271.74	
Maximum	272.38	271.74	271.52	271.58	271.58	272.38	271.47 -	272.12	272.04	272.03	272.52 +	272.19	
Datum	07.01	01.02	24.03	18.04	06.05	08.06	29.07	29.08	24.09	28.10	26.11	01.12	
Amplitude	0.94	0.38	0.24	0.42	0.45	1.35	0.47	1.26	0.88	0.85	1.05	0.77	
Jahr 2025	Mittel	271.50 m ü.M.		Maximum	272.52 (26.Nov)		Minimum	270.86 (18.Aug)		Amplitude	1.66 m		



Periode	2014 - 2025											
Monatsmittel	271.64 +	271.64 +	271.55	271.47	271.58	271.47	271.37	271.25	271.19 -	271.27	271.37	271.53
Maximum	273.03	272.66	272.24	272.52	272.92	272.84	273.36 +	272.25	272.04 -	272.10	272.52	272.46
Jahr	2018	2021	2015	2016	2015	2016	2021	2021	2025	2024	2025	2023
Minimum	270.88	271.17	271.18 +	270.98	270.99	270.90	270.83	270.79	270.77 -	270.85	270.81	270.82
Jahr	2017	2019	2019	2020	2020	2020	2020	2020	2020	2023	2018	2018
Amplitude	1.58	1.25	0.94	1.26	1.51	1.41	1.64 +	1.26	0.88 -	0.92	1.13	1.31
Jahr	2021	2021	2015	2016	2015	2018	2021	2025	2025	2020	2023	2018
Periode	Mittel	271.44 m ü.M.		Maximum	273.36 (16.Jul 2021)		Minimum	270.77 (22.Sep 2020)		Amplitude	2.59 m	

Darstellung der letzten 12 Jahre

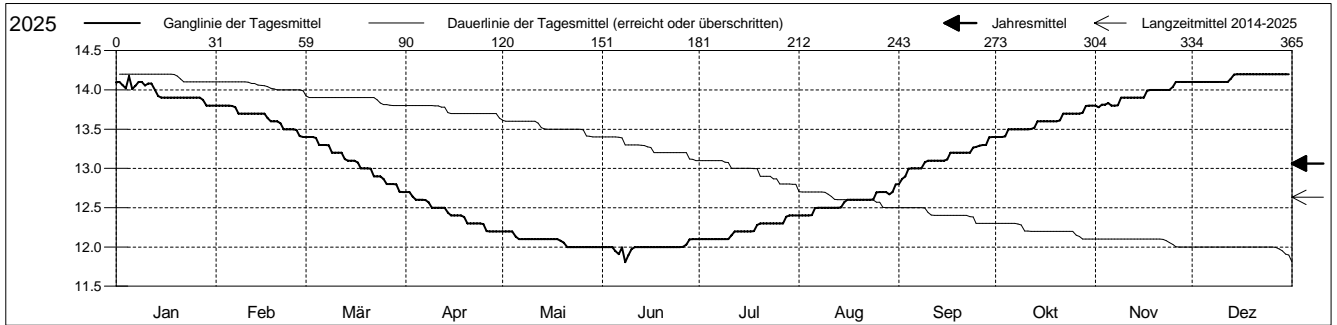


Grundwassertemperatur

Birstal
 Arlesheim 13.C.20 Widenhof
 Abstichpunkt: 0.00 m ü.M.
 OK Terrain: 0.00 m ü.M.

Amt für Umweltschutz und Energie
Kanton Basel-Landschaft
 Koordinaten: 0.00 / 0.00

2025	Januar	Februar	März	April	Mai	Juni	Juli	August	September	Oktober	November	Dezember	
1	14.1	13.8 +	13.4 +	12.7 +	12.2 +	12.0	12.1 -	12.4 -	12.8 -	13.4 -	13.8 -	14.1 -	1
2	14.1	13.8 +	13.4 +	12.7 +	12.2 +	12.0	12.1 -	12.4 -	12.9	13.4 -	13.8 -	14.1 -	2
3	14.1	13.8 +	13.4 +	12.6	12.2 +	12.0	12.1 -	12.4 -	12.9	13.4 -	13.8 -	14.1 -	3
4	14.0	13.8 +	13.4 +	12.6	12.2 +	12.0	12.1 -	12.4 -	13.0	13.4 -	13.8 -	14.1 -	4
5	14.2 +	13.8 +	13.3	12.6	12.1	11.9	12.1 -	12.4 -	13.0	13.5	13.8 -	14.1 -	5
Tagesmittel	14.0	13.8 +	13.3	12.6	12.1	11.9	12.1 -	12.5	13.0	13.5	13.8 -	14.1 -	6
6	14.1	13.8 +	13.3	12.6	12.1	12.0	12.1 -	12.5	13.0	13.5	13.8 -	14.1 -	7
7	14.1	13.7	13.3	12.6	12.1	11.8 -	12.1 -	12.5	13.0	13.5	13.8 -	14.1 -	8
8	14.1	13.7	13.2	12.5	12.1	11.9	12.1 -	12.5	13.1	13.5	13.9	14.1 -	9
9	14.1	13.7	13.2	12.5	12.1	12.0	12.1 -	12.5	13.1	13.5	13.9	14.1 -	10
10	14.1	13.7	13.2	12.5	12.1	12.0	12.1 -	12.5	13.1	13.5	13.9	14.1 -	11
11	14.1	13.7	13.2	12.5	12.1	12.0	12.1 -	12.5	13.1	13.5	13.9	14.1 -	12
12	14.1	13.7	13.2	12.5	12.1	12.0	12.2	12.5	13.1	13.5	13.9	14.1 -	13
13	14.0	13.7	13.1	12.5	12.1	12.0	12.2	12.5	13.1	13.5	13.9	14.1 -	14
14	13.9	13.7	13.1	12.4	12.1	12.0	12.2	12.5	13.1	13.6	13.9	14.2 +	15
15	13.9	13.7	13.1	12.4	12.1	12.0	12.2	12.6	13.1	13.6	13.9	14.2 +	16
Max. +	13.9	13.7	13.1	12.4	12.1	12.0	12.2	12.6	13.1	13.6	13.9	14.2 +	17
16	13.9	13.6	13.1	12.4	12.1	12.0	12.2	12.6	13.2	13.6	14.0	14.2 +	18
17	13.9	13.6	13.0	12.4	12.1	12.0	12.2	12.6	13.2	13.6	14.0	14.2 +	19
18	13.9	13.6	13.0	12.4	12.1	12.0	12.3	12.6	13.2	13.6	14.0	14.2 +	20
19	13.9	13.6	13.0	12.3	12.1	12.0	12.3	12.6	13.2	13.6	14.0	14.2 +	21
20	13.9	13.6	13.0	12.3	12.1	12.0	12.3	12.6	13.2	13.6	14.0	14.2 +	22
Min. -	13.9	13.6	13.0	12.3	12.0 -	12.0	12.3	12.6	13.2	13.7	14.0	14.2 +	23
21	13.9	13.5	12.9	12.3	12.0 -	12.0	12.3	12.6	13.2	13.7	14.0	14.2 +	24
22	13.9	13.5	12.9	12.3	12.0 -	12.0	12.3	12.6	13.2	13.7	14.0	14.2 +	25
23	13.9	13.5	12.9	12.3	12.0 -	12.0	12.3	12.6	13.3	13.7	14.0	14.2 +	26
24	13.9	13.5	12.9	12.3	12.0 -	12.0	12.3	12.6	13.3	13.7	14.0	14.2 +	27
25	13.9	13.5	12.9	12.3	12.0 -	12.0	12.3	12.7	13.3	13.7	14.0	14.2 +	28
26	13.9	13.5	12.8	12.2 -	12.0 -	12.0	12.3	12.7	13.3	13.7	14.1 +	14.2 +	29
27	13.9	13.4 -	12.8	12.2 -	12.0 -	12.0	12.3	12.7	13.3	13.7	14.1 +	14.2 +	30
28	13.9	13.4 -	12.8	12.2 -	12.0 -	12.1 +	12.4 +	12.7	13.3	13.7	14.1 +	14.2 +	31
29	13.8 -		12.8	12.2 -	12.0 -	12.1 +	12.4 +	12.7	13.4 +	13.8 +	14.1 +	14.2 +	32
30	13.8 -		12.7 -	12.2 -	12.0 -	12.1 +	12.4 +	12.7	13.4 +	13.8 +	14.1 +	14.2 +	33
31	13.8 -		12.7 -	12.2 -	12.0 -	12.0 -	12.4 +	12.8 +	13.8 +	13.8 +	14.2 +	14.2 +	34
Monatsmittel	14.0	13.6	13.1	12.4	12.1	12.0 -	12.2	12.6	13.1	13.6	13.9	14.2 +	
Maximum	14.3 +	13.8	13.4	12.7	12.2	12.1 -	12.4	12.8	13.4	13.8	14.1	14.2	
Datum	05.01	01.02	01.03	01.04	01.05	05.06	28.07	31.08	29.09	28.10	25.11	13.12	
Minimum	13.8	13.4	12.7	12.2	12.0	11.8 -	12.1	12.4	12.8	13.4	13.7	14.1 +	
Datum	28.01	26.02	29.03	25.04	19.05	08.06	01.07	01.08	01.09	01.10	02.11	01.12	
Amplitude	0.5	0.4	0.7	0.5	0.2	0.3	0.3	0.4	0.6	0.4	0.4	0.1	
Jahr 2025	Mittel	13.1 °C		Maximum	14.3 (05.Jan)		Minimum	11.8 (08.Jun)		Amplitude	2.5 °C		



Periode	2014 - 2025												
Monatsmittel	13.6	13.2	12.6	12.1	11.7	11.6 -	11.6 -	11.9	12.4	13.1	13.7	13.9 +	
Maximum	15.0 +	14.6	13.9	13.1	12.6	12.4 -	12.6	13.0	13.4	14.0	14.7	15.0 +	
Jahr	2023	2023	2023	2024	2024	2024	2024	2024	2024	2023	2022	2022	
Minimum	12.6	11.7	11.2	11.0	10.9 -	11.0	11.0	11.0	11.4	12.2	12.7	13.1 +	
Jahr	2022	2022	2022	2022	2016	2016	2014	2017	2017	2016	2016	2014	
Amplitude	0.8	0.9	0.9	0.7	0.5	0.3 -	0.4	0.6	0.8	1.1	0.8	1.4 +	
Jahr	2016	2017	2023	2023	2014	2018	2014	2022	2017	2022	2018	2018	
Periode	Mittel	12.6 °C		Maximum	15.0 (15.Dez 2022)		Minimum	10.9 (13.Mai 2016)		Amplitude	4.1 °C		

Darstellung der letzten 12 Jahre

