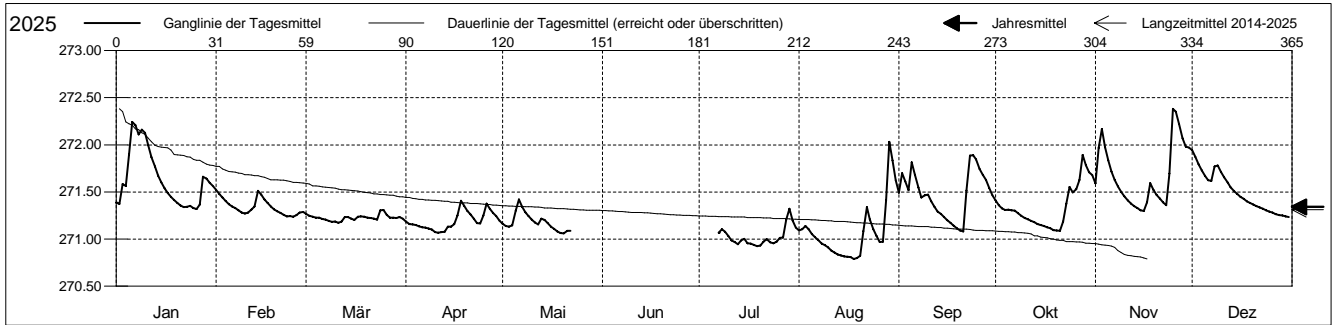


Grundwasserstände

Birstal
 Arlesheim 13.C.10 Widen
 Abstichpunkt: 0.00 m ü.M.
 OK Terrain: 0.00 m ü.M.

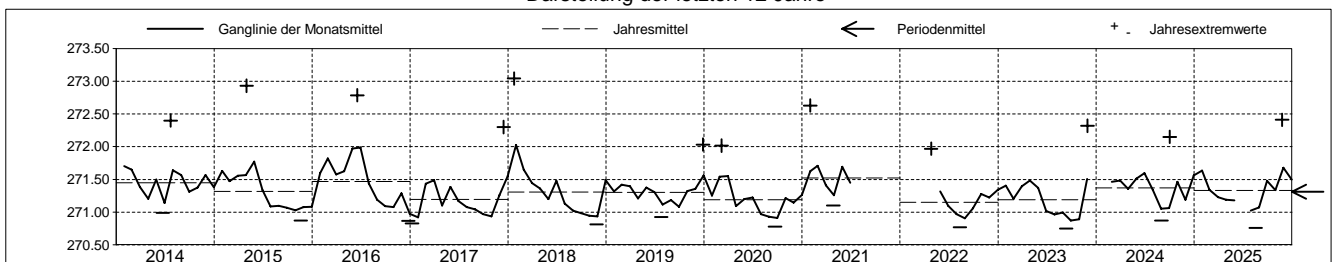
Amt für Umweltschutz und Energie
Kanton Basel-Landschaft
 Koordinaten: 0.00 / 0.00

2025	Januar	Februar	März	April	Mai	Juni	Juli	August	September	Oktober	November	Dezember	
1	271.39	271.53 +	271.27	271.19	271.16			271.09	271.49	271.41	271.59	271.94 +	1
2	271.37	271.48	271.25	271.16	271.14			271.11	271.70	271.36	271.97	271.87	2
3	271.58	271.44	271.24	271.15	271.13			271.14	271.61	271.33	272.17	271.79	3
4	271.56	271.40	271.23	271.15	271.15			271.11	271.52	271.31	271.98	271.73	4
5	271.90	271.37	271.23	271.14	271.30			271.05	271.82	271.31	271.83	271.67	5
Tagesmittel													
6	272.24 +	271.34	271.21	271.13	271.42 +			271.02	271.68	271.31	271.72	271.63	6
7	272.21	271.33	271.21	271.12	271.34		271.07	270.99	271.55	271.30	271.63	271.62	7
8	272.11	271.31	271.19	271.11	271.29		271.11	270.95	271.44	271.28	271.56	271.77	8
9	272.16	271.28	271.18 -	271.10	271.24		271.08	270.94	271.47	271.25	271.50	271.78	9
10	272.13	271.27	271.19	271.07 -	271.21		271.03	270.91	271.47	271.23	271.45	271.72	10
11	271.99	271.28	271.18 -	271.07 -	271.18		270.99	270.88	271.40	271.21	271.41	271.65	11
12	271.87	271.31	271.19	271.08	271.16		270.97	270.86	271.34	271.19	271.38	271.60	12
13	271.77	271.35	271.23	271.08	271.22		270.95	270.84	271.29	271.18	271.35	271.55	13
14	271.67	271.51	271.23	271.13	271.20		270.98	270.83	271.27	271.16	271.33	271.51	14
Max. +	271.60	271.47	271.22	271.13	271.17		271.00	270.82	271.23	271.15	271.31	271.48	15
16	271.54	271.42	271.20	271.16	271.13		270.96	270.81	271.20	271.14	271.30 -	271.45	16
17	271.49	271.38	271.24	271.25	271.11		270.95	270.81	271.17	271.13	271.39	271.43	17
18	271.45	271.35	271.24	271.41 +	271.08		270.94	270.79 -	271.14	271.12	271.60	271.40	18
19	271.42	271.32	271.24	271.35	271.06		270.93	270.80	271.12	271.10	271.52	271.38	19
Min. -	271.39	271.30	271.23	271.30	271.06		270.93	270.82	271.09	271.09 -	271.47	271.37	20
21	271.36	271.28	271.22	271.26	271.09		270.97	271.08	271.08 -	271.09 -	271.43	271.35	21
22	271.34	271.26	271.22	271.22	271.09		271.00	271.34	271.52	271.19	271.39	271.34	22
23	271.34	271.24 -	271.21	271.17			270.97	271.21	271.89 +	271.38	271.36	271.32	23
24	271.35	271.24 -	271.31 +	271.17			270.96	271.11	271.89 +	271.55	271.70	271.31	24
25	271.33	271.24 -	271.31 +	271.25			270.97	271.04	271.85	271.50	272.38 +	271.29	25
26	271.32 -	271.25	271.26	271.38			271.01	270.97	271.74	271.53	272.35	271.28	26
27	271.37	271.28	271.23	271.32			271.02	270.97	271.68	271.63	272.22	271.27	27
28	271.66	271.29	271.23	271.28			271.21	271.41	271.63	271.89 +	272.07	271.25	28
29	271.64		271.22	271.24			271.32 +	272.03 +	271.54	271.78	271.98	271.25	29
30	271.60		271.23	271.20			271.20	271.84	271.47	271.71	271.97	271.24	30
31	271.56		271.22				271.12	271.63		271.68		271.23 -	31
Monatsmittel	271.64	271.34	271.23	271.19	271.18		271.03 -	271.07	271.48	271.34	271.68 +	271.50	
Maximum	272.28	271.54	271.36 -	271.42	271.44		271.36 -	272.15	271.91	271.93	272.41 +	271.95	
Datum	05.01	01.02	24.03	18.04	06.05		29.07	29.08	24.09	28.10	25.11	01.12	
Amplitude	1.00	0.35	0.22	0.40	0.43		0.47	1.39	0.87	0.88	1.13	0.73	
Jahr 2025	Mittel	271.34 m ü.M.		Maximum	272.41 (25.Nov)		Minimum	270.76 (19.Aug)		Amplitude	1.65 m		



Periode	2014 - 2025												
Monatsmittel	271.51	271.52 +	271.45	271.31	271.46	271.35	271.16	271.10	271.08 -	271.17	271.29	271.37	
Maximum	273.04 +	272.50	272.26	272.48	272.93	272.79	272.40	272.15	271.91 -	272.15	272.41	272.30	
Jahr	2018	2021	2015	2016	2015	2016	2014	2025	2025	2024	2025	2017	
Minimum	270.83	271.10 +	271.07	270.95	270.99	270.89	270.81	270.76	270.75 -	270.76	270.82	270.82	
Jahr	2017	2023	2023	2017	2020	2023	2022	2025	2023	2023	2018	2018	
Amplitude	1.59	1.20	1.01	1.29	1.63 +	1.62	1.33	1.39	0.87 -	1.04	1.31	1.36	
Jahr	2018	2021	2015	2016	2015	2018	2014	2025	2025	2024	2023	2018	
Periode	Mittel	271.31 m ü.M.		Maximum	273.04 (23.Jan 2018)		Minimum	270.75 (12.Sep 2023)		Amplitude	2.29 m		

Darstellung der letzten 12 Jahre

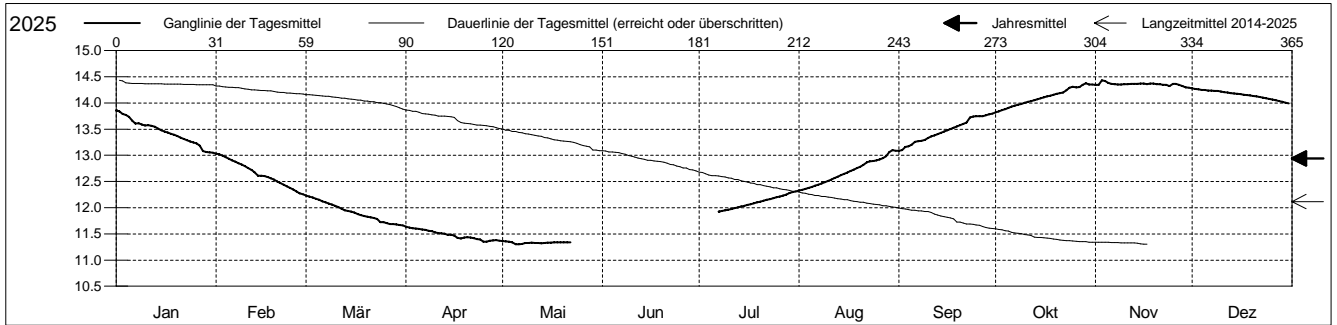


Grundwassertemperatur

Birstal
 Arlesheim 13.C.10 Widen
 Abstichpunkt: 0.00 m ü.M.
 OK Terrain: 0.00 m ü.M.

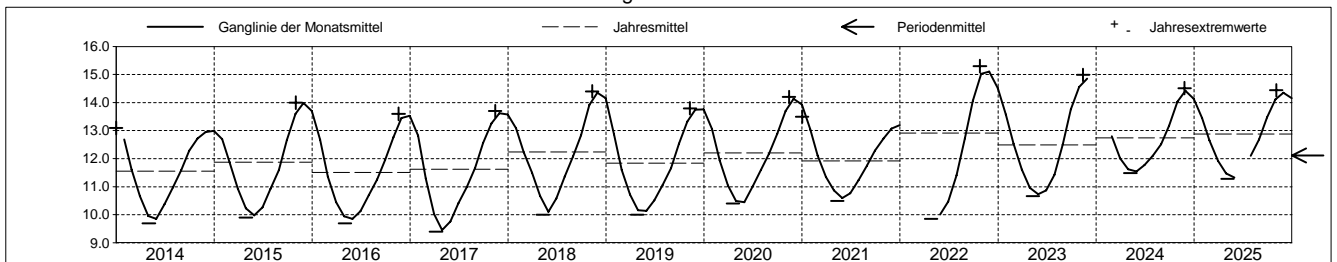
Amt für Umweltschutz und Energie
Kanton Basel-Landschaft
 Koordinaten: 0.00 / 0.00

2025	Januar	Februar	März	April	Mai	Juni	Juli	August	September	Oktober	November	Dezember	
1	13.9 +	13.0 +	12.2 +	11.6 +	11.4 +			12.3 -	13.1 -	13.8 -	14.4 +	14.3 +	1
2	13.8	13.0 +	12.2 +	11.6 +	11.4 +			12.3 -	13.1 -	13.8 -	14.3 -	14.3 +	2
3	13.8	13.0 +	12.2 +	11.6 +	11.3			12.4	13.2	13.9	14.4 +	14.3 +	3
4	13.8	13.0 +	12.2 +	11.6 +	11.3			12.4	13.2	13.9	14.4 +	14.3 +	4
5	13.7	12.9	12.2 +	11.6 +	11.3			12.4	13.2	13.9	14.4 +	14.3 +	5
6	13.7	12.9	12.1	11.6 +	11.3			12.4	13.3	13.9	14.4 +	14.2	6
7	13.6	12.9	12.1	11.6 +	11.3		11.9	12.4	13.3	13.9	14.4 +	14.2	7
8	13.6	12.8	12.1	11.6 +	11.3		11.9	12.5	13.3	14.0	14.4 +	14.2	8
9	13.6	12.8	12.1	11.6 +	11.3		12.0	12.5	13.3	14.0	14.4 +	14.2	9
10	13.6	12.8	12.0	11.5	11.3		12.0	12.5	13.3	14.0	14.4 +	14.2	10
11	13.6	12.8	12.0	11.5	11.3		12.0	12.5	13.4	14.0	14.4 +	14.2	11
12	13.6	12.7	12.0	11.5	11.3		12.0	12.6	13.4	14.0	14.4 +	14.2	12
13	13.5	12.7	12.0	11.5	11.3		12.0	12.6	13.4	14.1	14.4 +	14.2	13
14	13.5	12.6	11.9	11.5	11.3		12.0	12.6	13.4	14.1	14.4 +	14.2	14
15	13.5	12.6	11.9	11.5	11.3		12.0	12.6	13.5	14.1	14.4 +	14.2	15
16	13.5	12.6	11.9	11.5	11.3		12.1	12.7	13.5	14.1	14.4 +	14.2	16
17	13.4	12.6	11.9	11.4 -	11.3		12.1	12.7	13.5	14.1	14.4 +	14.2	17
18	13.4	12.6	11.9	11.4 -	11.3		12.1	12.7	13.5	14.1	14.4 +	14.2	18
19	13.4	12.5	11.8	11.4 -	11.3		12.1	12.8	13.6	14.2	14.4 +	14.1	19
20	13.4	12.5	11.8	11.4 -	11.3		12.1	12.8	13.6	14.2	14.4 +	14.1	20
21	13.3	12.5	11.8	11.4 -	11.3		12.1	12.8	13.6	14.2	14.4 +	14.1	21
22	13.3	12.4	11.8	11.4 -	11.3		12.2	12.9	13.6	14.2	14.4 +	14.1	22
23	13.3	12.4	11.8	11.4 -			12.2	12.9	13.7	14.2	14.3 -	14.1	23
24	13.3	12.4	11.7 -	11.4 -			12.2	12.9	13.7	14.3	14.3 -	14.1	24
25	13.2	12.4	11.7 -	11.4 -			12.2	12.9	13.7	14.3	14.4 +	14.1	25
26	13.2	12.3 -	11.7 -	11.4 -			12.2	12.9	13.7	14.3	14.4 +	14.1	26
27	13.2	12.3 -	11.7 -	11.4 -			12.2	12.9	13.7	14.3	14.3 -	14.1	27
28	13.1	12.3 -	11.7 -	11.4 -			12.3 +	13.0	13.8 +	14.3	14.3 -	14.0 -	28
29	13.1		11.7 -	11.4 -			12.3 +	13.1 +	13.8 +	14.4 +	14.3 -	14.0 -	29
30	13.1		11.7 -	11.4 -			12.3 +	13.1 +	13.8 +	14.4 +	14.3 -	14.0 -	30
31	13.0 -		11.7 -				12.3 +	13.1 +		14.4 +		14.0 -	31
Monatsmittel	13.4	12.7	11.9	11.5	11.3 -		12.1	12.7	13.5	14.1	14.4 +	14.2	
Maximum	13.9	13.0	12.3	11.7	11.4 -		12.3	13.1	13.8	14.4 +	14.4 +	14.3	
Datum	01.01	01.02	01.03	01.04	01.05		31.07	30.08	30.09	28.10	03.11	01.12	
Minimum	13.0	12.2	11.6	11.3 -	11.3 -		11.9	12.3	13.1	13.8	14.3 +	14.0	
Datum	30.01	28.02	31.03	25.04	05.05		07.07	01.08	02.09	01.10	29.11	31.12	
Amplitude	0.8	0.8	0.6	0.3	0.1		0.4	0.8	0.7	0.6	0.1	0.3	
Jahr 2025	Mittel	12.9 °C		Maximum	14.4 (03.Nov)		Minimum	11.3 (05.Mai)		Amplitude	3.2 °C		



Periode	2014 - 2025												
Monatsmittel	13.0	12.0	11.1	10.5	10.4 -	10.7	11.3	12.0	12.9	13.6	14.0 +	13.8	
Maximum	14.1	13.2	12.4	11.8	11.6 -	11.9	12.3	13.4	14.8	15.3 +	15.2	14.9	
Jahr	2023	2024	2024	2024	2024	2024	2025	2022	2022	2022 +	2022	2022	
Minimum	11.9	10.5	9.6	9.4 -	9.4 -	9.9	10.4	11.0	11.6	12.3	12.8	12.9 +	
Jahr	2016	2017	2017	2017	2017	2016	2016	2016	2016	2016	2014	2014	
Amplitude	1.5	1.6 +	0.9	0.9	0.7	1.0	1.1	1.4	1.4	0.9	0.5 -	0.8	
Jahr	2016	2017	2023	2018	2017	2018	2022	2022	2022	2016	2016	2018	
Periode	Mittel	12.1 °C		Maximum	15.3 (25.Okt 2022)		Minimum	9.4 (07.Apr 2017)		Amplitude	5.9 °C		

Darstellung der letzten 12 Jahre

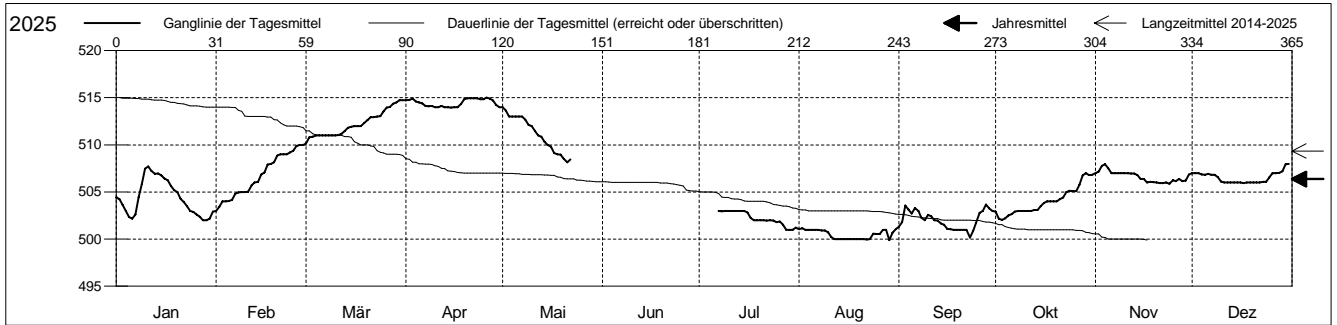


Leitfähigkeit

Birstal
 Arlesheim 13.C.10 Widen
 Abstichpunkt: 0.00 m ü.M.
 OK Terrain: 0.00 m ü.M.

Amt für Umweltschutz und Energie
Kanton Basel-Landschaft
 Koordinaten: 0.00 / 0.00

2025	Januar	Februar	März	April	Mai	Juni	Juli	August	September	Oktober	November	Dezember	
1	504	503 -	510 -	515 +	514 +			501 +	501	503	507	507	1
2	504	503 -	511	515 +	514 +			501 +	502	502 -	507	507	2
3	504	504	511	515 +	513			501 +	504 +	502 -	508 +	507	3
4	503	504	511	515 +	513			501 +	503	502 -	508 +	507	4
5	502 -	504	511	515 +	513			501 +	503	503	508 +	507	5
Tagesmittel													
6	502 -	504	511	514 -	513			501 +	503	503	507	507	6
7	503	505	511	514 -	513		503 +	501 +	503	503	507	507	7
8	504	505	511	514 -	513		503 +	501 +	502	503	507	507	8
9	506	505	511	514 -	512		503 +	501 +	502	503	507	507	9
10	507	505	511	514 -	512		503 +	501 +	503	503	507	506 -	10
11	508 +	505	511	514 -	512		503 +	500 -	502	503	507	506 -	11
12	507	506	511	514 -	511		503 +	500 -	502	503	507	506 -	12
13	507	506	512	514 -	511		503 +	500 -	502	503	507	506 -	13
14	507	506	512	514 -	510		503 +	500 -	502	503	507	506 -	14
15	507	507	512	514 -	510		503 +	500 -	502	504	506 -	506 -	15
Max. +													
16	506	507	512	514 -	510		503 +	500 -	501	504	506 -	506 -	16
17	506	508	512	514 -	509		502	500 -	501	504	506 -	506 -	17
18	506	508	512	514 -	509		502	500 -	501	504	506 -	506 -	18
19	505	508	512	515 +	509		502	500 -	501	504	506 -	506 -	19
20	505	509	513	515 +	509		502	500 -	501	504	506 -	506 -	20
Min. -													
21	504	509	513	515 +	508		502	500 -	501	504	506 -	506 -	21
22	504	509	513	515 +	508		502	500 -	501	504	506 -	506 -	22
23	504	509	513	515 +			502	500 -	500 -	505	506 -	506 -	23
24	503	509	513	515 +			502	501 +	501	505	506 -	506 -	24
25	503	509	514	515 +			502	501 +	502	505	506 -	507	25
26	503	510 +	514	515 +			502	501 +	503	505	506 -	507	26
27	502 -	510 +	514	515 +			502	501 +	503	506	506 -	507	27
28	502 -	510 +	514	515 +			501	501 +	504 +	507 +	506 -	507	28
29	502 -		515 +	514 -			501	500 -	503	507 +	506 -	507	29
30	502 -		515 +	514 -			501	501 +	503	507 +	507	508 +	30
31	503		515 +				501	501 +		507 +		508 +	31
Monatsumme	504	507	512	514 +	511		502	500 -	502	504	507	507	
Maximum	509	510	515 +	515 +	514		503	502 -	504	507	509	508	
Datum	11.01	24.02	27.03	01.04	01.05		07.07	01.08	03.09	28.10	02.11	28.12	
Minimum	501	503	510	513 +	508		501	499 -	500	502	505	505	
Datum	05.01	01.02	01.03	15.04	19.05		22.07	22.08	23.09	01.10	21.11	17.12	
Amplitude	8	7	5	2	6		2	3	4	5	4	3	
Jahr 2025	Mittel	506		Maximum	515 (27.Mär)		Minimum	499 (22.Aug)		Amplitude	16		



Periode	2014 - 2025											
Monatsumme	515 +	514	511	506	502 -	505	508	510	510	508	510	515 +
Maximum	540	540	530	524	523 -	539	555	556 +	552	541	531	529
Jahr	2017	2017	2015	2021	2021	2016	2016	2016	2016	2016	2016	2020
Minimum	496	498	499 +	482	477 -	477 -	480	482	486	490	494	495
Jahr	2014	2014	2014	2022	2022	2022	2022	2022	2022	2022	2022	2022
Amplitude	26	18	22	19	22	29 +	22	6 -	11	11	15	23
Jahr	2014	2017	2019	2016	2016	2016	2021	2022	2016	2016	2015	2020
Periode	Mittel	509		Maximum	556 (04.Aug 2016)		Minimum	477 (24.Mai 2022)		Amplitude	79	

Darstellung der letzten 12 Jahre

