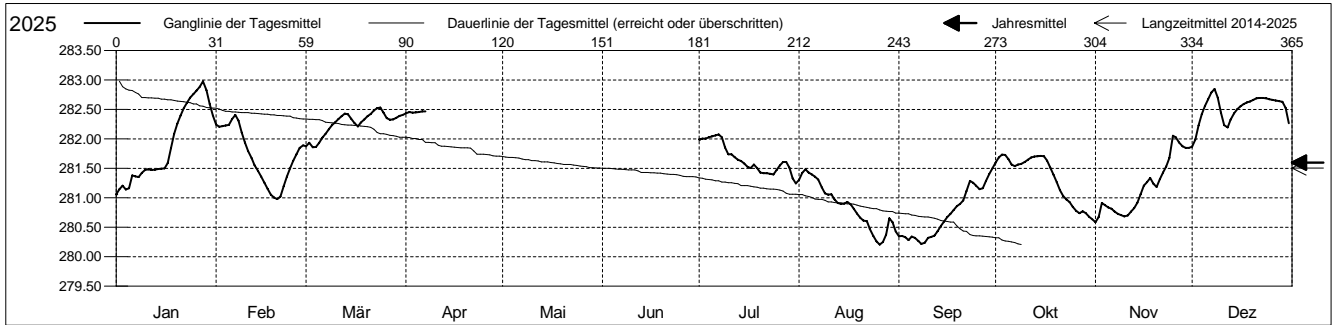


Grundwasserstände

Birstal
 Aesch 11.J.3 Pentapharm
 Abstichpunkt: 0.00 m ü.M.
 OK Terrain: 0.00 m ü.M.

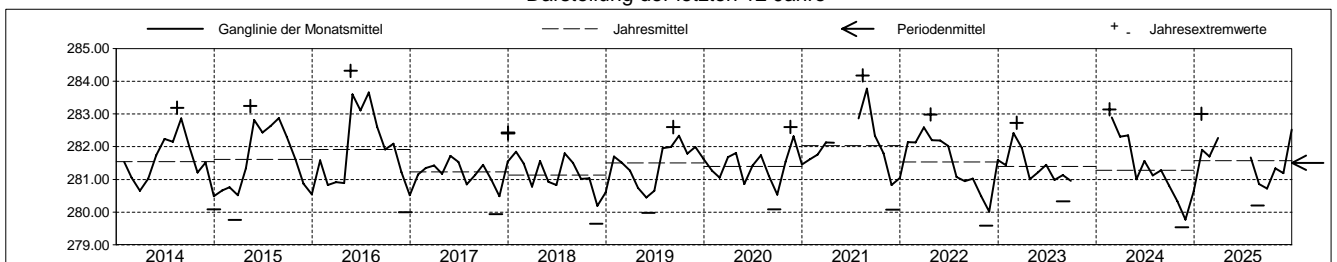
Amt für Umweltschutz und Energie
Kanton Basel-Landschaft
 Koordinaten: 0.00 / 0.00

2025	Januar	Februar	März	April	Mai	Juni	Juli	August	September	Oktober	November	Dezember	
1	281.06 -	282.25	281.88	282.44			281.99	281.30	280.35	281.60	280.59 -	281.87 -	1
2	281.15	282.21	281.94	282.46			282.01	281.43	280.36	281.68	280.68	281.99	2
3	281.21	282.22	281.86 -	282.45			282.01	281.48 +	280.33	281.73 +	280.91	282.23	3
4	281.14	282.23	281.86 -	282.45			282.03	281.43	280.28	281.73 +	280.88	282.42	4
5	281.16	282.24	281.94	282.46			282.05	281.40	280.34	281.66	280.84	282.56	5
Tagesmittel													
6	281.38	282.34	282.02	282.47 +			282.06	281.36	280.32	281.57	280.82	282.68	6
7	281.37	282.41 +	282.09	282.47 +			282.08 +	281.31	280.27	281.54	280.77	282.79	7
8	281.36	282.31	282.17				282.03	281.18	280.22 -	281.57	280.73	282.85 +	8
9	281.43	282.11	282.24				281.86	281.08	280.24	281.58	280.70	282.71	9
10	281.47	281.94	282.29				281.74	281.05	280.32	281.61	280.69	282.45	10
11	281.48	281.80	282.34				281.74	281.06	280.34	281.65	280.70	282.23	11
12	281.48	281.68	282.39				281.69	280.97	280.36	281.69	280.77	282.20	12
13	281.48	281.56	282.43				281.65	280.91	280.44	281.70	280.83	282.33	13
14	281.49	281.46	282.42				281.62	280.90	280.52	281.71	280.92	282.44	14
Max. +	281.50	281.36	282.34				281.58	280.90	280.60	281.71	281.06	282.51	15
16	281.50	281.26	282.27				281.53	280.93	280.68	281.71	281.21	282.56	16
17	281.59	281.15	282.21				281.51	280.89	280.73	281.63	281.27	282.59	17
18	281.84	281.06	282.28				281.57	280.82	280.80	281.51	281.34	282.62	18
19	282.09	281.01	282.34				281.51	280.73	280.86	281.39	281.24	282.64	19
Min. -	282.26	280.98 -	282.39				281.43	280.67	280.90	281.27	281.19	282.67	20
21	282.40	281.02	282.43				281.42	280.61	280.96	281.13	281.32	282.69	21
22	282.52	281.19	282.48				281.42	280.60	281.12	281.03	281.43	282.70	22
23	282.61	281.36	282.53 +				281.41	280.47	281.29	280.97	281.53	282.69	23
24	282.70	281.50	282.53 +				281.40	280.36	281.26	280.93	281.68	282.69	24
25	282.76	281.63	282.45				281.48	280.26	281.21	280.85	282.06 +	282.68	25
26	282.82	281.74	282.36				281.55	280.21 -	281.15	280.78	282.03	282.66	26
27	282.89	281.85	282.33				281.61	280.25	281.17	280.74	281.94	282.65	27
28	282.98 +	281.90	282.33				281.61	280.38	281.29	280.77	281.88	282.64	28
29	282.83		282.36				281.52	280.65	281.40	280.74	281.85	282.63	29
30	282.59		282.39				281.33	280.59	281.50 +	280.68	281.85	282.53	30
31	282.40		282.41				281.25 -	280.43	280.64 -	280.64 -		282.27	31
Monatsmittel	281.90	281.71	282.27				281.67	280.86	280.72 -	281.34	281.19	282.52 +	
Maximum	283.00 +	282.42	282.55	282.48			282.09	281.49 -	281.54	281.74	282.12	282.86	
Datum	28.01	07.02	24.03	06.04			07.07	03.08	30.09	03.10	25.11	08.12	
Amplitude	1.99	1.45	0.71	0.06			0.85	1.29	1.34	1.14	1.55	1.02	
Jahr 2025	Mittel	281.60 m ü.M.	Maximum	283.00 (28.Jan)	Minimum	280.20 (26.Aug)	Amplitude	2.80 m					



Periode	2014 - 2025												
Monatsmittel	281.53	281.58	281.54	281.47	281.65	281.72	281.88 +	281.84	281.45	281.29	280.95 -	281.14	
Maximum	283.00	283.14	282.74	282.98	284.32 +	284.24	284.22	284.18	283.06	282.46 -	282.60	282.86	
Jahr	2025	2024	2022	2022	2016	2016	2016	2021	2021	2016	2020	2025	
Minimum	280.05	280.30	279.76	280.17	280.19	279.97	280.63 +	280.20	280.09	280.03	279.54 -	279.78	
Jahr	2015	2015	2015	2014	2019	2019	2023	2025	2020	2024	2024	2024	
Amplitude	1.99	1.50	2.16	2.16	1.91	1.91	2.88 +	1.29	1.63	1.22 -	1.75	2.16	
Jahr	2025	2018	2015	2016	2016	2016	2021	2025	2014	2016	2022	2021	
Periode	Mittel	281.51 m ü.M.	Maximum	284.32 (24.Mai 2016)	Minimum	279.54 (16.Nov 2024)	Amplitude	4.78 m					

Darstellung der letzten 12 Jahre



Grundwassertemperatur

Birstal

Aesch

Abstichpunkt:

OK Terrain:

11.J.3

0.00 m ü.M.

0.00 m ü.M.

Pentapharm

m ü.M.

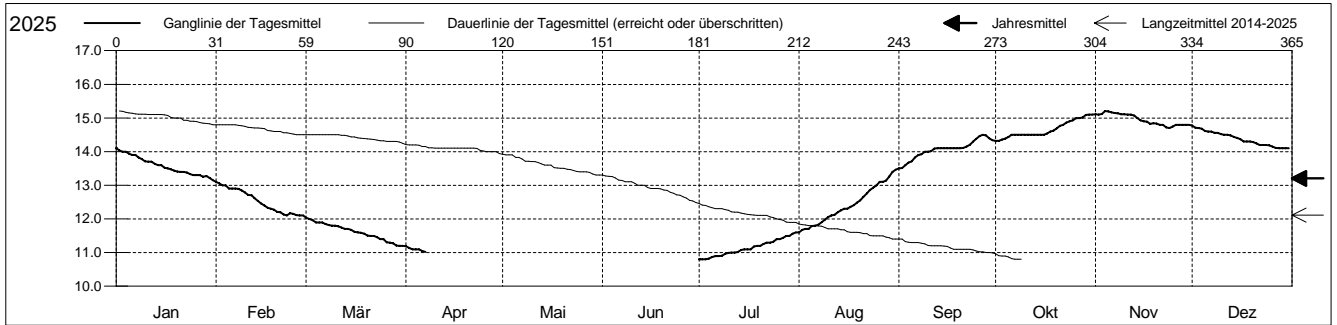
m ü.M.

Amt für Umweltschutz und Energie

Kanton Basel-Landschaft

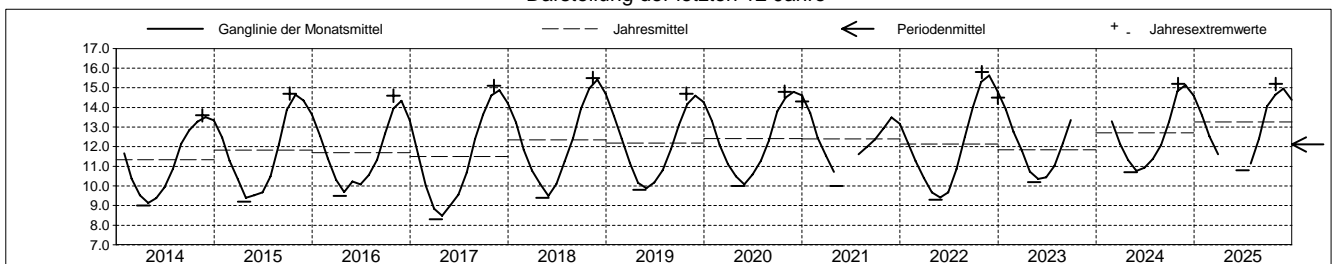
Koordinaten: 0.00 / 0.00

2025	Januar	Februar	März	April	Mai	Juni	Juli	August	September	Oktober	November	Dezember	
1	14.1 +	13.1 +	12.0 +	11.2 +			10.8 -	11.6 -	13.5 -	14.3 -	15.1	14.8 +	1
2	14.0	13.1 +	12.0 +	11.1			10.8 -	11.7	13.5 -	14.3 -	15.1	14.7	2
3	14.0	13.0	12.0 +	11.1			10.8 -	11.7	13.6	14.4	15.1	14.7	3
4	14.0	13.0	11.9	11.1			10.8 -	11.7	13.7	14.4	15.2 +	14.7	4
5	13.9	12.9	11.9	11.1			10.9	11.8	13.7	14.4	15.2 +	14.6	5
6	13.9	12.9	11.9	11.1			10.9	11.8	13.8	14.5	15.2 +	14.6	6
7	13.9	12.9	11.8	11.0			10.9	11.8	13.9	14.5	15.1	14.6	7
8	13.8	12.9	11.8				10.9	11.9	13.9	14.5	15.1	14.6	8
9	13.8	12.8	11.8				11.0	12.0	14.0	14.5	15.1	14.6	9
10	13.7	12.8	11.8				11.0	12.1	14.0	14.5	15.1	14.5	10
11	13.7	12.7	11.8				11.0	12.1	14.0	14.5	15.1	14.5	11
12	13.7	12.7	11.7				11.0	12.1	14.1	14.5	15.1	14.5	12
13	13.6	12.6	11.7				11.0	12.2	14.1	14.5	15.1	14.5	13
14	13.6	12.5	11.7				11.1	12.3	14.1	14.5	15.0	14.4	14
15	13.6	12.5	11.7				11.1	12.3	14.1	14.5	14.9	14.4	15
16	13.5	12.4	11.6				11.1	12.3	14.1	14.5	14.9	14.4	16
17	13.5	12.3	11.6				11.1	12.4	14.1	14.5	14.9	14.3	17
18	13.5	12.3	11.6				11.2	12.4	14.1	14.6	14.8	14.3	18
19	13.4	12.3	11.6				11.2	12.5	14.1	14.6	14.8	14.3	19
20	13.4	12.2	11.5				11.2	12.6	14.1	14.7	14.8	14.3	20
21	13.4	12.2	11.5				11.3	12.7	14.1	14.8	14.8	14.2	21
22	13.4	12.1 -	11.5				11.3	12.8	14.1	14.8	14.8	14.2	22
23	13.4	12.1 -	11.5				11.3	12.9	14.2	14.9	14.7 -	14.2	23
24	13.3	12.2	11.4				11.3	12.9	14.3	14.9	14.7 -	14.2	24
25	13.3	12.2	11.4				11.4	13.0	14.4	14.9	14.7 -	14.2	25
26	13.3	12.1 -	11.3				11.4	13.1	14.5 +	15.0	14.8	14.1 -	26
27	13.3	12.1 -	11.3				11.4	13.1	14.5 +	15.0	14.8	14.1 -	27
28	13.3	12.1 -	11.3				11.5	13.1	14.5 +	15.0	14.8	14.1 -	28
29	13.3		11.2 -				11.5	13.3	14.4	15.1 +	14.8	14.1 -	29
30	13.2 -		11.2 -				11.6 +	13.4	14.3	15.1 +	14.8	14.1 -	30
31	13.2 -		11.2 -				11.6 +	13.5 +		15.1 +		14.1 -	31
Monatsmittel	13.6	12.5	11.6				11.1 -	12.4	14.1	14.7	15.0 +	14.4	
Maximum	14.1	13.2	12.1	11.2 -			11.6	13.5	14.5	15.1	15.2 +	14.8	
Datum	01.01	01.02	01.03	01.04			30.07	31.08	26.09	28.10	01.11	01.12	
Minimum	13.1	12.1	11.2	11.0			10.8 -	11.6	13.5	14.3	14.7 +	14.1	
Datum	31.01	21.02	28.03	06.04			01.07	01.08	01.09	01.10	22.11	25.12	
Amplitude	1.0	1.1	0.9	0.2			0.8	1.9	1.0	0.8	0.5	0.7	
Jahr 2025	Mittel	13.2 °C		Maximum	15.2 (01.Nov)		Minimum	10.8 (01.Jul)		Amplitude	4.4 °C		



Periode	2014 - 2025												
Monatsmittel	12.9	11.8	10.8	10.0	9.8 -	10.1	11.0	12.1	13.4	14.3	14.6 +	14.1	
Maximum	14.5	13.7	12.8	11.6	11.2	11.1 -	11.9	13.5	14.8	15.7	15.8 +	15.2	
Jahr	2023	2024	2024	2024	2016	2024	2021	2025	2022	2022	2022	2018	
Minimum	10.9	9.3	8.4	8.3 -	8.6	9.3	9.9	10.9	11.9	12.6	13.3 +	12.4	
Jahr	2014	2017	2017	2017	2017	2017	2015	2016	2016	2021	2021	2016	
Amplitude	1.6	1.6	1.4	0.9	1.4	1.1	1.7	2.0 +	1.5	1.2	0.7 -	1.6	
Jahr	2014	2017	2019	2015	2016	2018	2017	2015	2016	2016	2015	2016	
Periode	Mittel	12.1 °C		Maximum	15.8 (02.Nov 2022)		Minimum	8.3 (06.Apr 2017)		Amplitude	7.5 °C		

Darstellung der letzten 12 Jahre



Leitfähigkeit

Birstal

Aesch

Abstichpunkt:

OK Terrain:

11.J.3

0.00

0.00

Pentapharm

m ü.M.

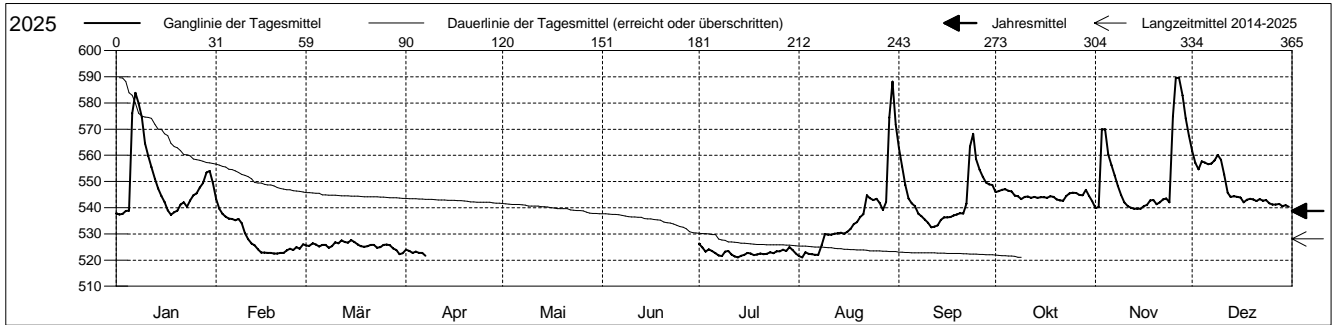
m ü.M.

Amt für Umweltschutz und Energie

Kanton Basel-Landschaft

Koordinaten: 0.00 / 0.00

2025	Januar	Februar	März	April	Mai	Juni	Juli	August	September	Oktober	November	Dezember	
1	538	543 +	526	524 +			526 +	522	563	546	540 -	562 +	1
2	537 -	540	525	523			525	521 -	556	546	540 -	557	2
3	538	538	526	523			523	523	549	547 +	570	555	3
4	539	537	526	523			524	522	544	547 +	570	558	4
5	539	536	525	523			524	522	542	546	560	557	5
6	576	536	526	523			523	522	541	546	556	557	6
7	584 +	535	526	522			522	522	538	545	552	557	7
8	580	536	525				522	526	537	544	548	558	8
9	575	534	525				523	530	535	543	545	560	9
10	565	530	527				524	530	534	544	542	558	10
11	560	528	526				522	530	533 -	544	541	553	11
12	556	526	528 +				521 -	530	533 -	544	540 -	546	12
13	551	526	527				521 -	530	533 -	544	540 -	544	13
14	547	524	527				522	531	535	544	540 -	544	14
15	544	523	528 +				522	530	536	544	540 -	544	15
16	542	523	527				523	531	536	544	541	544	16
17	539	523	526				523	532	537	544	541	542	17
18	537 -	523	525				522	534	537	544	543	543	18
19	538	523	525				522	535	537	544	543	543	19
20	539	522 -	525				523	537	538	543	541	543	20
21	541	523	526				522	538	538	543	542	543	21
22	542	523	526				522	545	542	543	543	543	22
23	540	524	525				523	544	563	545	544	543	23
24	543	524	525				523	543	568 +	546	542	543	24
25	545	524	526				523	543	559	546	575	542	25
26	546	525	526				523	542	555	546	589	541	26
27	548	524	526				524	539	552	545	590 +	541	27
28	549	526	524				524	542	550	545	583	541	28
29	553		524				525	574	549	547 +	574	541	29
30	554		522 -				524	588 +	549	545	568	541	30
31	549		523				523	572		542 -		540 -	31
Monatsmittel	549	528	526				523 -	536	544	545	553 +	548	
Maximum	593	548	529	526 -			533	592	575	549	597 +	566	
Datum	07.01	01.02	02.03	01.04			29.07	30.08	23.09	01.10	25.11	01.12	
Minimum	525	519	512 -	512 -			519	521	528	536 +	536 +	527	
Datum	23.01	25.02	31.03	03.04			03.07	01.08	13.09	09.10	24.11	13.12	
Amplitude	68	29	17	14			14	71	47	13	61	39	
Jahr 2025	Mittel	539		Maximum	597 (25.Nov)		Minimum	512 (31.Mär)			Amplitude	85	



Periode	2014 - 2025												
Monatsmittel	540	532	519	510 -	512	513	523	527	533	538	544 +	543	
Maximum	624	597	552	538 -	639	612	656 +	592	575	624	597	599	
Jahr	2018	2021	2015	2022	2015	2018	2021	2025	2025	2024	2017	2017	
Minimum	508	505	494	486 -	492	497	498	502	506	517	519	521 +	
Jahr	2014	2018	2016	2016	2014	2014	2014	2015	2014	2014	2016	2016	
Amplitude	110	77	54	48	140 +	101	121	71	47 -	94	64	66	
Jahr	2018	2021	2015	2016	2015	2018	2021	2025	2025	2024	2017	2017	
Periode	Mittel	528		Maximum	656 (16.Jul 2021)		Minimum	486 (08.Apr 2016)			Amplitude	170	

Darstellung der letzten 12 Jahre

