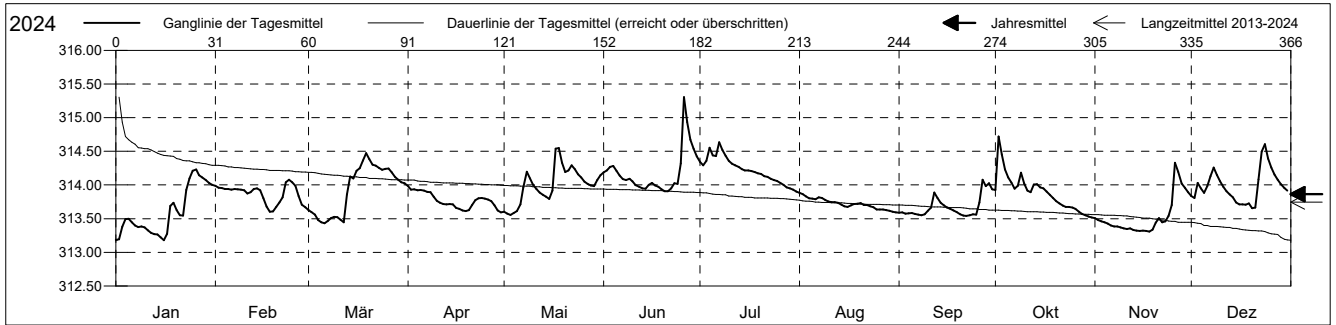


Grundwasserstände

Arisdörfertal
 Arisdorf 31.J.2 Im Brühl
 Abstichpunkt: 0.00 m ü.M.
 OK Terrain: 0.00 m ü.M.

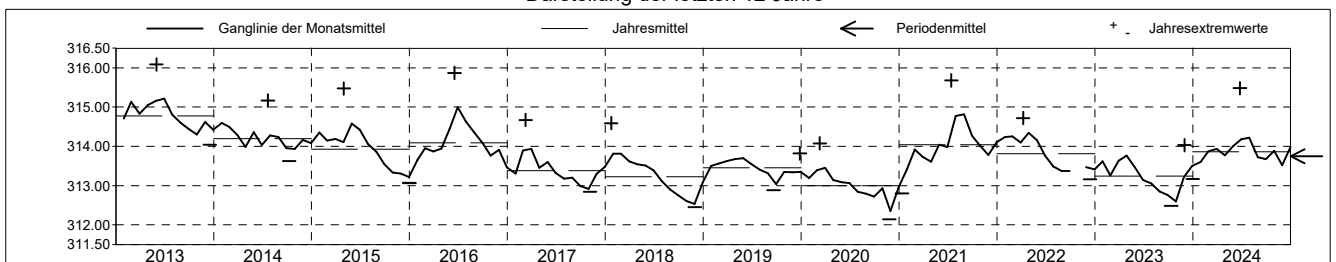
Amt für Umweltschutz und Energie
Kanton Basel-Landschaft
 Koordinaten: 0.00 / 0.00

2024	Januar	Februar	März	April	Mai	Juni	Juli	August	September	Oktober	November	Dezember	
1	313.19	313.99	313.63	313.98 +	313.60	314.19	314.35	313.88 +	313.59	313.92	313.51	313.84	1
2	313.19	313.96	313.60	313.93	313.58	314.21	314.29	313.86	313.59	314.72 +	313.48	313.81	2
3	313.38	313.95	313.56	313.94	313.56 -	314.27	314.36	313.83	313.58	314.45	313.46	314.03	3
4	313.49	313.94	313.48	313.92	313.58	314.28	314.55	313.80	313.58	314.23	313.45	313.95	4
5	313.50	313.94	313.45	313.92	313.61	314.21	314.44	313.80	313.59	314.11	313.43	313.88	5
Tagesmittel													
6	313.44	313.93	313.43 -	313.91	313.71	314.14	314.43	313.79	313.57	314.03	313.40	313.98	6
7	313.40	313.94	313.47	313.90	313.96	314.09	314.64 +	313.82	313.56	313.95	313.38	314.13	7
8	313.38	313.94	313.51	313.89	314.20	314.07	314.52	313.81	313.55	313.99	313.38	314.26	8
9	313.38	313.93	313.53	313.83	314.10	314.09	314.43	313.78	313.56	314.18	313.37	314.15	9
10	313.37	313.92	313.52	313.76	314.01	314.05	314.36	313.75	313.62	314.02	313.36	314.05	10
11	313.33	313.87	313.48	313.73	313.94	314.00	314.31	313.75	313.66	313.92	313.34	313.97	11
12	313.29	313.89	313.45	313.72	313.89	313.97	314.29	313.75	313.89	313.89	313.35	313.91	12
13	313.27	313.94	313.86	313.71	313.85	313.95	314.27	313.74	313.81	314.01	313.33	313.86	13
14	313.26	313.95	314.13	313.71	313.83	313.94	314.24	313.71	313.73	314.01	313.32	313.82	14
15	313.22	313.92	314.10	313.71	313.79	314.00	314.21	313.68	313.70	313.96	313.32	313.74	15
Max. +													
16	313.18 -	313.80	314.21	313.66	313.92	314.03	314.22	313.67	313.67	313.95	313.32	313.71	16
17	313.27	313.68	314.25	313.64	314.54	313.99	314.21	313.70	313.65	313.90	313.32	313.71	17
18	313.69	313.60 -	314.36	313.62	314.55 +	313.98	314.19	313.72	313.62	313.86	313.31 -	313.71	18
19	313.74	313.61	314.47 +	313.61	314.33	313.94	314.17	313.72	313.60	313.80	313.34	313.72	19
20	313.63	313.67	314.38	313.62	314.19	313.90 -	314.16	313.73	313.57	313.76	313.44	313.66 -	20
Min. -													
21	313.55	313.74	314.30	313.70	314.21	313.90 -	314.13	313.70	313.55	313.73	313.51	313.66 -	21
22	313.55	313.82	314.29	313.77	314.29	313.95	314.12	313.70	313.54 -	313.69	313.45	314.08	22
23	313.93	314.04	314.25	313.80	314.23	314.02	314.09	313.68	313.55	313.67	313.46	314.49	23
24	314.10	314.08 +	314.23	313.81	314.16	314.02	314.07	313.67	313.56	313.67	313.54	314.60 +	24
25	314.21	314.04	314.24	313.80	314.11	314.32	314.06	313.64	313.56	313.66	313.70	314.39	25
26	314.23 +	313.99	314.24	313.78	314.05	315.31 +	314.03	313.64	313.74	313.64	314.33 +	314.26	26
27	314.14	313.83	314.19	313.76	314.02	314.93	314.00	313.63	314.08 +	313.60	314.20	314.15	27
28	314.11	313.70	314.12	313.70	313.99	314.67	313.96	313.63	313.57	313.57	314.02	314.08	28
29	314.07	313.67	314.08	313.62	313.98	314.54	313.95	313.61	314.02	313.55	313.96	314.01	29
30	314.03		314.04	313.59 -	314.07	314.43	313.93	313.60	313.94	313.53	313.89	313.96	30
31	314.00		314.03		314.14		313.90 -	313.59 -		313.52 -		313.92	31
Monatsmittel	313.60	313.87	313.93	313.77	314.00	314.18	314.22 +	313.72	313.67	313.89	313.52 -	313.98	
Maximum	314.28	314.10	314.52	314.04	314.77	315.48 +	314.67	313.89 -	314.13	314.80	314.43	314.72	
Datum	25.01	23.02	18.03	01.04	17.05	25.06	07.07	01.08	27.09	02.10	26.11	23.12	
Amplitude	1.11	0.53	1.10	0.45	1.22	1.59	0.79	0.30	0.60	1.29	1.13	1.08	
Jahr 2024	Mittel	313.86 m ü.M.		Maximum	315.48 (25.Jun)			Minimum	313.17 (01.Jan)			Amplitude	2.31 m



Periode	2013 - 2024												
Monatsmittel	313.83	313.97	313.93	313.87	314.01 +	313.92	313.82	313.67	313.46	313.42 -	313.46	313.59	
Maximum	315.06	315.82	315.05	315.78	315.54	316.08 +	315.68	315.27	315.07	314.80 -	315.19	315.68	
Jahr	2014	2013	2013	2013	2013	2013	2021	2021	2013	2024	2013	2013	
Minimum	312.80	313.11	313.15 +	313.06	312.85	312.94	312.70	312.40	312.39	312.48	312.14 -	312.44	
Jahr	2021	2023	2023	2020	2020	2023	2020	2020	2020	2023	2020	2020	
Amplitude	1.74 +	1.00	1.10	1.47	1.49	1.59	1.53	0.95	0.92 -	1.29	1.39	1.64	
Jahr	2021	2017	2024	2016	2016	2024	2021	2016	2014	2024	2014	2013	
Periode	Mittel	313.75 m ü.M.		Maximum	316.08 (01.Jun 2013)			Minimum	312.14 (25.Nov 2020)			Amplitude	3.94 m

Darstellung der letzten 12 Jahre

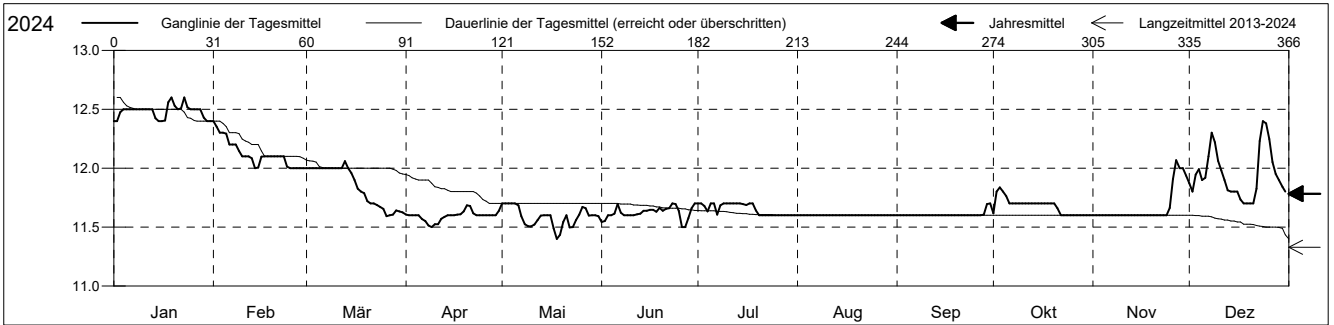


Grundwassertemperatur

Arisdörfertal
 Arisdorf 31.J.2 Im Brühl
 Abstichpunkt: 0.00 m ü.M.
 OK Terrain: 0.00 m ü.M.

Amt für Umweltschutz und Energie
Kanton Basel-Landschaft
 Koordinaten: 0.00 / 0.00

2024	Januar	Februar	März	April	Mai	Juni	Juli	August	September	Oktober	November	Dezember	
1	12.4 -	12.4 +	12.0	11.6	11.7 +	11.5 -	11.7 +	11.6 +	11.6 -	11.6 -	11.6 -	11.9	1
2	12.4 -	12.4 +	12.0	11.6	11.7 +	11.6	11.7 +	11.6 +	11.6 -	11.8 +	11.6 -	11.8	2
3	12.5	12.3	12.0	11.6	11.7 +	11.6	11.7 +	11.6 +	11.6 -	11.8 +	11.6 -	11.9	3
4	12.5	12.3	12.0	11.6	11.7 +	11.6	11.6 -	11.6 +	11.6 -	11.8 +	11.6 -	12.0	4
5	12.5	12.3	12.0	11.6	11.7 +	11.6	11.7 +	11.6 +	11.6 -	11.8 +	11.6 -	11.9	5
Tagesmittel	12.5	12.2	12.0	11.6	11.7 +	11.7 +	11.7 +	11.6 +	11.6 -	11.7	11.6 -	11.9	6
6	12.5	12.2	12.0	11.6	11.6	11.6	11.6 -	11.6 +	11.6 -	11.7	11.6 -	12.1	7
7	12.5	12.2	12.0	11.5 -	11.5	11.6	11.7 +	11.6 +	11.6 -	11.7	11.6 -	12.3	8
8	12.5	12.1	12.0	11.5 -	11.5	11.6	11.7 +	11.6 +	11.6 -	11.7	11.6 -	12.2	9
9	12.5	12.1	12.0	11.5 -	11.5	11.6	11.7 +	11.6 +	11.6 -	11.7	11.6 -	12.1	10
10	12.5	12.1	12.0	11.5 -	11.5	11.6	11.7 +	11.6 +	11.6 -	11.7	11.6 -	12.0	11
11	12.5	12.1	12.0	11.6	11.6	11.6	11.7 +	11.6 +	11.6 -	11.7	11.6 -	11.9	12
12	12.5	12.1	12.0	11.6	11.6	11.6	11.7 +	11.6 +	11.6 -	11.7	11.6 -	11.8	13
13	12.5	12.1	12.1 +	11.6	11.6	11.6	11.7 +	11.6 +	11.6 -	11.7	11.6 -	11.8	14
14	12.4 -	12.0 -	12.0	11.6	11.6	11.6	11.7 +	11.6 +	11.6 -	11.7	11.6 -	11.8	15
15	12.4 -	12.0 -	12.0	11.6	11.6	11.6	11.7 +	11.6 +	11.6 -	11.7	11.6 -	11.8	16
Max. +	12.4 -	12.1	11.9	11.6	11.6	11.6	11.7 +	11.6 +	11.6 -	11.7	11.6 -	11.8	17
16	12.4 -	12.1	11.8	11.6	11.5	11.6	11.7 +	11.6 +	11.6 -	11.7	11.6 -	11.7	18
17	12.4 -	12.1	11.8	11.6	11.5	11.6	11.7 +	11.6 +	11.6 -	11.7	11.6 -	11.7	19
18	12.6 +	12.1	11.8	11.6	11.4 -	11.6	11.7 +	11.6 +	11.6 -	11.7	11.6 -	11.7	20
19	12.6 +	12.1	11.8	11.6	11.4 -	11.7 +	11.6 -	11.6 +	11.6 -	11.7	11.6 -	11.7	21
Min. -	12.5	12.1	11.7	11.7 +	11.5	11.6	11.6 -	11.6 +	11.6 -	11.7	11.6 -	11.7	22
20	12.5	12.1	11.7	11.7 +	11.5	11.7 +	11.6 -	11.6 +	11.6 -	11.7	11.6 -	11.7	23
21	12.5	12.1	11.7	11.6	11.5	11.7 +	11.6 -	11.6 +	11.6 -	11.6 -	11.6 -	11.8	24
22	12.5	12.1	11.7	11.6	11.5	11.7 +	11.6 -	11.6 +	11.6 -	11.6 -	11.6 -	12.2	25
23	12.6 +	12.1	11.7	11.6	11.5	11.7 +	11.6 -	11.6 +	11.6 -	11.6 -	11.6 -	12.4 +	26
24	12.5	12.0 -	11.7	11.6	11.6	11.7 +	11.6 -	11.6 +	11.6 -	11.6 -	11.7	12.4 +	27
25	12.5	12.0 -	11.7	11.6	11.6	11.6	11.6 -	11.6 +	11.6 -	11.6 -	11.7	12.2	28
26	12.5	12.0 -	11.6 -	11.6	11.7 +	11.5 -	11.6 -	11.6 +	11.6 -	11.6 -	11.9	12.2	29
27	12.5	12.0 -	11.6 -	11.6	11.7 +	11.5 -	11.6 -	11.6 +	11.6 -	11.6 -	12.1 +	12.1	30
28	12.5	12.0 -	11.6 -	11.6	11.6	11.6	11.6 -	11.6 +	11.6 -	11.6 -	12.0	11.9	31
29	12.4 -	12.0 -	11.6 -	11.6	11.6	11.7 +	11.6 -	11.6 +	11.7 +	11.6 -	12.0	11.9	32
30	12.4 -	12.0 -	11.6 -	11.6	11.6	11.7 +	11.6 -	11.6 +	11.7 +	11.6 -	11.9	11.8	33
31	12.4 -	12.0 -	11.6 -	11.6	11.6	11.6	11.6 -	11.6 +	11.6 -	11.6 -	11.8	11.8	34
Monatsmittel	12.5 +	12.1	11.8	11.6 -	11.6 -	11.6 -	11.7	11.6 -	11.6 -	11.7	11.7	11.9	
Maximum	12.6 +	12.4	12.1	11.7	11.7	11.7	11.7	11.6 -	11.7	11.9	12.1	12.4	
Datum	18.01	01.02	13.03	01.04	01.05	05.06	01.07	01.08	28.09	02.10	27.11	23.12	
Minimum	12.3 +	12.0	11.5	11.5	11.4 -	11.5	11.6	11.6	11.6	11.6	11.6	11.7	
Datum	17.01	13.02	26.03	06.04	17.05	01.06	03.07	01.08	01.09	01.10	01.11	17.12	
Amplitude	0.3	0.4	0.6	0.2	0.3	0.2	0.1	0.0 +	0.1	0.3	0.5	0.7	
Jahr 2024	Mittel	11.8 °C		Maximum	12.6 (18.Jan)		Minimum	11.4 (17.Mai)		Amplitude	1.2 °C		



Periode	2013 - 2024												
Monatsmittel	11.7 +	11.5	11.2	11.0	10.9 -	11.0	11.2	11.3	11.4	11.5	11.6	11.7 +	
Maximum	12.6 +	12.4	12.3	11.7 -	11.7 -	11.7 -	11.7 -	11.9	12.3	12.5	12.6 +	12.6 +	
Jahr	2024	2023	2023	2024	2024	2024	2024	2019	2021	2019	2019	2019	
Minimum	11.2 +	10.6	9.8	9.4 -	9.5	9.7	10.5	10.9	11.1	11.2 +	11.2 +	11.2 +	
Jahr	2014	2019	2019	2019	2019	2019	2019	2020	2020	2013	2013	2013	
Amplitude	0.5	0.9	0.9	0.6	0.8	0.8	1.0	0.4 -	1.1 +	0.4 -	0.5	0.7	
Jahr	2022	2021	2023	2022	2022	2019	2019	2021	2021	2019	2020	2024	
Periode	Mittel	11.3 °C		Maximum	12.6 (24.Nov 2019)		Minimum	9.4 (28.Apr 2019)		Amplitude	3.2 °C		

Darstellung der letzten 12 Jahre

