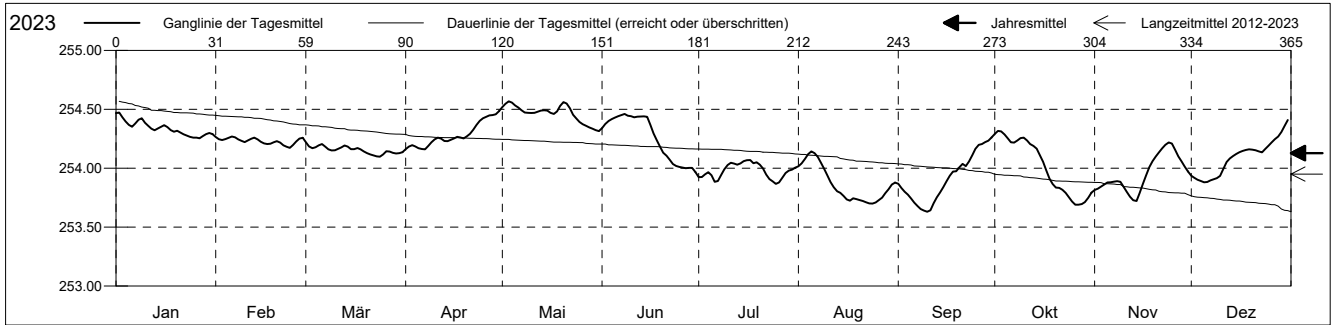


Grundwasserstände

Rheintal
 Pratteln 41.J.11 Hardwald
 Abstichpunkt: 0.00 m ü.M.
 OK Terrain: 0.00 m ü.M.

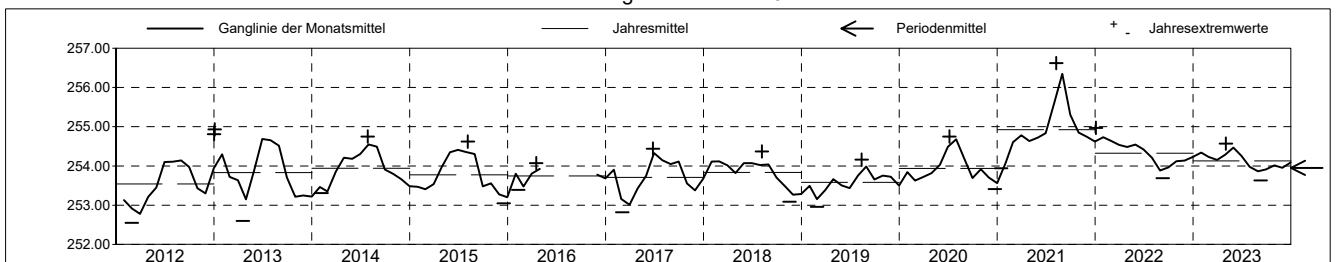
Amt für Umweltschutz und Energie
Kanton Basel-Landschaft
 Koordinaten: 0.00 / 0.00

2023	Januar	Februar	März	April	Mai	Juni	Juli	August	September	Oktober	November	Dezember	
1	254.47 +	254.26	254.22 +	254.16 -	254.52	254.34	253.92	254.02	253.87	254.29	253.82	253.94	1
2	254.47 +	254.25	254.19	254.18	254.55	254.38	253.92	254.04	253.83	254.32 +	253.83	253.92	2
3	254.43	254.24	254.17	254.20	254.57 +	254.40	253.95	254.08	253.80	254.31	253.84	253.90	3
4	254.40	254.25	254.18	254.19	254.56	254.42	253.97	254.12	253.78	254.29	253.86	253.89	4
5	254.37	254.26	254.19	254.17	254.53	254.43	253.94	254.14 +	253.74	254.25	253.88	253.88 -	5
Tagesmittel													
6	254.35	254.27 +	254.21	254.16 -	254.51	254.44	253.88	254.13	253.71	254.22	253.88	253.88 -	6
7	254.38	254.26	254.18	254.16 -	254.49	254.45	253.89	254.10	253.68	254.22	253.89	253.90	7
8	254.41	254.24	254.16	254.19	254.47	254.46 +	253.94	254.05	253.65	254.23	253.89	253.91	8
9	254.42	254.23	254.15	254.22	254.47	254.45	253.99	253.99	253.64	254.26	253.88	253.92	9
10	254.39	254.22	254.15	254.24	254.47	254.44	254.03	253.94	253.63 -	254.26	253.84	253.93	10
11	254.36	254.24	254.16	254.26	254.47	254.43	254.05	253.88	253.64	254.24	253.80	254.00	11
12	254.34	254.25	254.18	254.25	254.48	254.44	254.04	253.84	253.70	254.20	253.76	254.05	12
13	254.32	254.26	254.19	254.23	254.49	254.44	254.03	253.80	253.75	254.19	253.73	254.08	13
14	254.34	254.24	254.18	254.23	254.49	254.44	254.04	253.79	253.79	254.17	253.72 -	254.10	14
15	254.35	254.22	254.16	254.24	254.49	254.44	254.06	253.77	253.84	254.11	253.79	254.12	15
Max. +													
16	254.37	254.21	254.16	254.25	254.47	254.37	254.07 +	253.73	253.89	254.05	253.87	254.14	16
17	254.35	254.20	254.17	254.27	254.46	254.30	254.07 +	253.72	253.94	253.98	253.94	254.15	17
18	254.32	254.21	254.16	254.26	254.48	254.24	254.04	253.74	253.97	253.91	254.01	254.16	18
19	254.31	254.22	254.14	254.25	254.53	254.18	254.05	253.74	253.97	253.87	254.06	254.16	19
20	254.32	254.23	254.13	254.27	254.56	254.13	254.03	253.73	254.01	253.84	254.10	254.16	20
Min. -													
21	254.30	254.22	254.12	254.29	254.55	254.11	254.00	253.72	254.04	253.83	254.13	254.15	21
22	254.29	254.19	254.11	254.33	254.51	254.07	253.95	253.71	254.02	253.82	254.17	254.14	22
23	254.28	254.18	254.10 -	254.37	254.45	254.04	253.91	253.70 -	254.06	253.79	254.20	254.13	23
24	254.27	254.17 -	254.10 -	254.40	254.42	254.02	253.89	253.70 -	254.11	253.75	254.22 +	254.16	24
25	254.26	254.20	254.12	254.42	254.39	254.01	253.87 -	253.71	254.16	253.72	254.21	254.19	25
26	254.26	254.23	254.14	254.44	254.37	254.01	253.88	253.73	254.20	253.69 -	254.16	254.22	26
27	254.25 -	254.25	254.14	254.45	254.36	254.00	253.92	253.75	254.21	253.69 -	254.10	254.25	27
28	254.27	254.26	254.13	254.45	254.35	254.00	253.96	253.79	254.22	253.70	254.06	254.27	28
29	254.29		254.13	254.46	254.34	254.00	253.98	253.82	254.23	253.71	254.01	254.31	29
30	254.30		254.13	254.49 +	254.32 -	253.97 -	253.99	253.86	254.26 +	253.75	253.97	254.36	30
31	254.29		254.14		254.32 -		254.00	253.88		253.79		254.41 +	31
Monatsmittel	254.34	254.23	254.15	254.28	254.47 +	254.26	253.98	253.86 -	253.91	254.01	253.95	254.09	
Maximum	254.48	254.28	254.24	254.50	254.57 +	254.46	254.08 -	254.15	254.28	254.32	254.22	254.43	
Datum	01.01	01.02	01.03	30.04	03.05	07.06	17.07	05.08	30.09	02.10	24.11	31.12	
Amplitude	0.23	0.11	0.15	0.35	0.26	0.52	0.22	0.45	0.65	0.63	0.51	0.55	
Jahr 2023	Mittel	254.13 m ü.M.		Maximum	254.57 (03.Mai)		Minimum	253.63 (10.Sep)		Amplitude	0.94 m		



Periode	2012 - 2023												
Monatsmittel	253.89	253.70	253.77	253.88	254.09	254.30	254.37 +	254.35	253.95	253.79	253.68 -	253.71	
Maximum	254.97	254.84	254.84	254.85	254.77 -	254.95	256.48	256.62 +	255.85	255.08	254.86	254.88	
Jahr	2022	2021	2021	2021	2021	2021	2021	2021	2021	2021	2021	2021	
Minimum	253.05	252.55 -	252.58	252.60	253.18	253.18	253.54	253.63 +	253.30	252.72	252.60	253.05	
Jahr	2012	2012	2012	2013	2012	2019	2019	2018	2013	2012	2012	2015	
Amplitude	1.33	0.71	0.67 -	1.00	0.84	0.74	1.68 +	0.91	1.01	1.28	1.12	1.33	
Jahr	2013	2017	2014	2013	2017	2020	2021	2020	2013	2012	2012	2013	
Periode	Mittel	253.95 m ü.M.		Maximum	256.62 (08.Aug 2021)		Minimum	252.55 (29.Feb 2012)		Amplitude	4.07 m		

Darstellung der letzten 12 Jahre



Grundwassertemperatur

Rheintal

Pratteln

Abstichpunkt:

OK Terrain:

41.J.11

Hardwald

0.00 m ü.M.

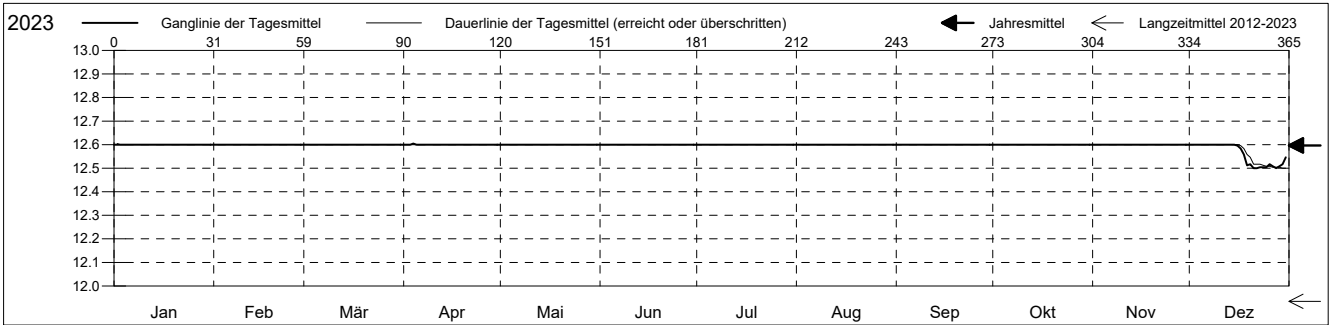
0.00 m ü.M.

Amt für Umweltschutz und Energie

Kanton Basel-Landschaft

Koordinaten: 0.00 / 0.00

2023	Januar	Februar	März	April	Mai	Juni	Juli	August	September	Oktober	November	Dezember		
1	12.6 +	12.6 +	12.6 +	12.6 +	12.6 +	12.6 +	12.6 +	12.6 +	12.6 +	12.6 +	12.6 +	12.6 +	12.6 +	1
2	12.6 +	12.6 +	12.6 +	12.6 +	12.6 +	12.6 +	12.6 +	12.6 +	12.6 +	12.6 +	12.6 +	12.6 +	12.6 +	2
3	12.6 +	12.6 +	12.6 +	12.6 +	12.6 +	12.6 +	12.6 +	12.6 +	12.6 +	12.6 +	12.6 +	12.6 +	12.6 +	3
4	12.6 +	12.6 +	12.6 +	12.6 +	12.6 +	12.6 +	12.6 +	12.6 +	12.6 +	12.6 +	12.6 +	12.6 +	12.6 +	4
5	12.6 +	12.6 +	12.6 +	12.6 +	12.6 +	12.6 +	12.6 +	12.6 +	12.6 +	12.6 +	12.6 +	12.6 +	12.6 +	5
Tagesmittel														
6	12.6 +	12.6 +	12.6 +	12.6 +	12.6 +	12.6 +	12.6 +	12.6 +	12.6 +	12.6 +	12.6 +	12.6 +	12.6 +	6
7	12.6 +	12.6 +	12.6 +	12.6 +	12.6 +	12.6 +	12.6 +	12.6 +	12.6 +	12.6 +	12.6 +	12.6 +	12.6 +	7
8	12.6 +	12.6 +	12.6 +	12.6 +	12.6 +	12.6 +	12.6 +	12.6 +	12.6 +	12.6 +	12.6 +	12.6 +	12.6 +	8
9	12.6 +	12.6 +	12.6 +	12.6 +	12.6 +	12.6 +	12.6 +	12.6 +	12.6 +	12.6 +	12.6 +	12.6 +	12.6 +	9
10	12.6 +	12.6 +	12.6 +	12.6 +	12.6 +	12.6 +	12.6 +	12.6 +	12.6 +	12.6 +	12.6 +	12.6 +	12.6 +	10
11	12.6 +	12.6 +	12.6 +	12.6 +	12.6 +	12.6 +	12.6 +	12.6 +	12.6 +	12.6 +	12.6 +	12.6 +	12.6 +	11
12	12.6 +	12.6 +	12.6 +	12.6 +	12.6 +	12.6 +	12.6 +	12.6 +	12.6 +	12.6 +	12.6 +	12.6 +	12.6 +	12
13	12.6 +	12.6 +	12.6 +	12.6 +	12.6 +	12.6 +	12.6 +	12.6 +	12.6 +	12.6 +	12.6 +	12.6 +	12.6 +	13
14	12.6 +	12.6 +	12.6 +	12.6 +	12.6 +	12.6 +	12.6 +	12.6 +	12.6 +	12.6 +	12.6 +	12.6 +	12.6 +	14
15	12.6 +	12.6 +	12.6 +	12.6 +	12.6 +	12.6 +	12.6 +	12.6 +	12.6 +	12.6 +	12.6 +	12.6 +	12.6 +	15
Max. +														
16	12.6 +	12.6 +	12.6 +	12.6 +	12.6 +	12.6 +	12.6 +	12.6 +	12.6 +	12.6 +	12.6 +	12.6 +	12.6 +	16
17	12.6 +	12.6 +	12.6 +	12.6 +	12.6 +	12.6 +	12.6 +	12.6 +	12.6 +	12.6 +	12.6 +	12.6 +	12.6 +	17
18	12.6 +	12.6 +	12.6 +	12.6 +	12.6 +	12.6 +	12.6 +	12.6 +	12.6 +	12.6 +	12.6 +	12.6 +	12.6 +	18
19	12.6 +	12.6 +	12.6 +	12.6 +	12.6 +	12.6 +	12.6 +	12.6 +	12.6 +	12.6 +	12.6 +	12.6 +	12.5 -	19
20	12.6 +	12.6 +	12.6 +	12.6 +	12.6 +	12.6 +	12.6 +	12.6 +	12.6 +	12.6 +	12.6 +	12.6 +	12.5 -	20
Min. -														
21	12.6 +	12.6 +	12.6 +	12.6 +	12.6 +	12.6 +	12.6 +	12.6 +	12.6 +	12.6 +	12.6 +	12.6 +	12.5 -	21
22	12.6 +	12.6 +	12.6 +	12.6 +	12.6 +	12.6 +	12.6 +	12.6 +	12.6 +	12.6 +	12.6 +	12.6 +	12.5 -	22
23	12.6 +	12.6 +	12.6 +	12.6 +	12.6 +	12.6 +	12.6 +	12.6 +	12.6 +	12.6 +	12.6 +	12.6 +	12.5 -	23
24	12.6 +	12.6 +	12.6 +	12.6 +	12.6 +	12.6 +	12.6 +	12.6 +	12.6 +	12.6 +	12.6 +	12.6 +	12.5 -	24
25	12.6 +	12.6 +	12.6 +	12.6 +	12.6 +	12.6 +	12.6 +	12.6 +	12.6 +	12.6 +	12.6 +	12.6 +	12.5 -	25
26	12.6 +	12.6 +	12.6 +	12.6 +	12.6 +	12.6 +	12.6 +	12.6 +	12.6 +	12.6 +	12.6 +	12.6 +	12.5 -	26
27	12.6 +	12.6 +	12.6 +	12.6 +	12.6 +	12.6 +	12.6 +	12.6 +	12.6 +	12.6 +	12.6 +	12.6 +	12.5 -	27
28	12.6 +	12.6 +	12.6 +	12.6 +	12.6 +	12.6 +	12.6 +	12.6 +	12.6 +	12.6 +	12.6 +	12.6 +	12.5 -	28
29	12.6 +	12.6 +	12.6 +	12.6 +	12.6 +	12.6 +	12.6 +	12.6 +	12.6 +	12.6 +	12.6 +	12.6 +	12.5 -	29
30	12.6 +	12.6 +	12.6 +	12.6 +	12.6 +	12.6 +	12.6 +	12.6 +	12.6 +	12.6 +	12.6 +	12.6 +	12.5 -	30
31	12.6 +	12.6 +	12.6 +	12.6 +	12.6 +	12.6 +	12.6 +	12.6 +	12.6 +	12.6 +	12.6 +	12.6 +	12.5 -	31
Monatsmittel	12.6 +	12.6 +	12.6 +	12.6 +	12.6 +	12.6 +	12.6 +	12.6 +	12.6 +	12.6 +	12.6 +	12.6 +	12.6 +	
Maximum	12.6 -	12.6 -	12.6 -	12.7 +	12.6 -	12.6 -	12.6 -	12.6 -	12.6 -	12.6 -	12.6 -	12.6 -	12.6 -	
Datum	01.01	01.02	01.03	04.04	01.05	01.06	01.07	01.08	01.09	01.10	01.11	01.12	01.12	
Minimum	12.6 +	12.6 +	12.6 +	12.6 +	12.6 +	12.6 +	12.6 +	12.6 +	12.6 +	12.6 +	12.6 +	12.6 +	12.5 -	
Datum	01.01	01.02	01.03	01.04	01.05	01.06	01.07	01.08	01.09	01.10	01.11	16.12	16.12	
Amplitude	0.0 +	0.0 +	0.0 +	0.1	0.0 +	0.0 +	0.0 +	0.0 +	0.0 +	0.0 +	0.0 +	0.0 +	0.1	
Jahr 2023	Mittel	12.6 °C		Maximum	12.7 (04.Apr)		Minimum	12.5 (16.Dez)		Amplitude	0.2 °C			



Periode	2012 - 2023												
Monatsmittel	11.9 -	11.9 -	11.9 -	11.9 -	11.9 -	11.9 -	11.9 -	12.0 +	11.9 -	12.0 +	12.0 +	12.0 +	
Maximum	12.6 -	12.6 -	12.6 -	12.7 +	12.7 +	12.7 +	12.7 +	12.7 +	12.7 +	12.7 +	12.6 -	12.6 -	
Jahr	2022	2022	2022	2022	2022	2022	2022	2022	2022	2022	2022	2021	
Minimum	11.4 -	11.4 -	11.4 -	11.5 +	11.5 +	11.4 -	11.4 -	11.5 +	11.4 -	11.4 -	11.4 -	11.4 -	
Jahr	2013	2013	2013	2013	2016	2016	2012	2012	2012	2012	2012	2012	
Amplitude	0.2 +	0.1 -	0.1 -	0.1 -	0.1 -	0.1 -	0.2 +	0.2 +	0.2 +	0.1 -	0.1 -	0.1 -	
Jahr	2019	2013	2013	2015	2013	2016	2021	2021	2021	2021	2013	2015	
Periode	Mittel	11.9 °C		Maximum	12.7 (22.Apr 2022)		Minimum	11.4 (12.Sep 2012)		Amplitude	1.3 °C		

Darstellung der letzten 12 Jahre

