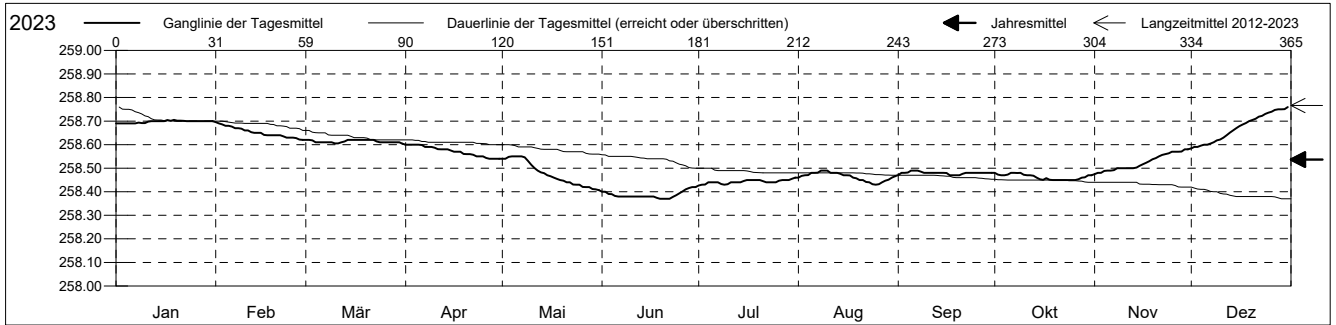


Grundwasserstände

Rheintal
 Allschwil 12.J.03 Bachgraben
 Abstichpunkt: 0.00 m ü.M.
 OK Terrain: 0.00 m ü.M.

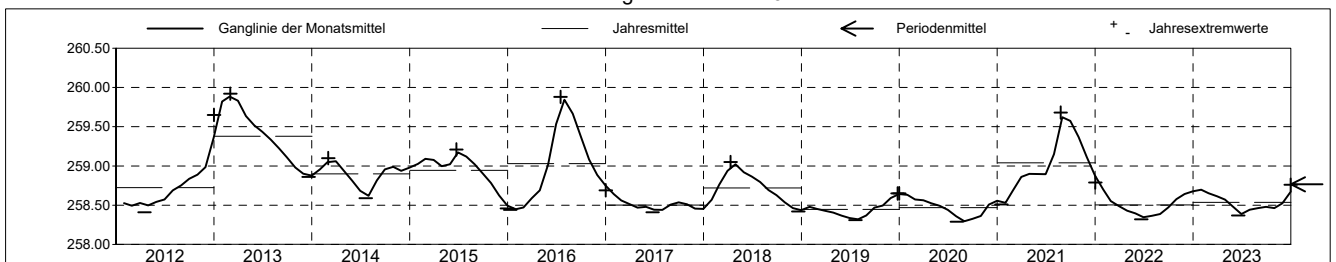
Amt für Umweltschutz und Energie
Kanton Basel-Landschaft
 Koordinaten: 608909.44 / 267808.56

2023	Januar	Februar	März	April	Mai	Juni	Juli	August	September	Oktober	November	Dezember	
1	258.69 -	258.70 +	258.62 +	258.60 +	258.54	258.40	258.43 -	258.46	258.47 -	258.48 +	258.47 -	258.58 -	1
2	258.69 -	258.69	258.62 +	258.60 +	258.54	258.40	258.43 -	258.47	258.48	258.47	258.48	258.59	2
3	258.69 -	258.69	258.62 +	258.60 +	258.55 +	258.39	258.43 -	258.47	258.48	258.47	258.48	258.59	3
4	258.69 -	258.68	258.61	258.60 +	258.55 +	258.39	258.44	258.47	258.48	258.47	258.49	258.60	4
5	258.69 -	258.68	258.61	258.60 +	258.55 +	258.38	258.44	258.48	258.49 +	258.47	258.49	258.60	5
Tagesmittel													
6	258.69 -	258.68	258.61	258.60 +	258.55 +	258.38	258.44	258.48	258.49 +	258.48 +	258.49	258.60	6
7	258.69 -	258.67	258.61	258.59	258.55 +	258.38	258.44	258.48	258.49 +	258.48 +	258.49	258.60	7
8	258.69 -	258.67	258.61	258.59	258.55 +	258.38	258.43 -	258.49 +	258.49 +	258.48 +	258.50	258.61	8
9	258.69 -	258.67	258.61	258.59	258.53	258.38	258.43 -	258.49 +	258.48	258.48 +	258.50	258.62	9
10	258.69 -	258.66	258.61	258.59	258.51	258.38	258.43 -	258.49 +	258.48	258.47	258.50	258.62	10
11	258.70	258.66	258.61	258.58	258.50	258.38	258.44	258.48	258.48	258.47	258.50	258.63	11
12	258.70	258.65	258.61	258.58	258.49	258.38	258.44	258.48	258.48	258.47	258.50	258.64	12
13	258.70	258.65	258.61	258.58	258.48	258.38	258.44	258.48	258.48	258.47	258.50	258.65	13
14	258.70	258.65	258.62 +	258.58	258.48	258.38	258.44	258.48	258.48	258.46	258.50	258.66	14
Max. +	258.70	258.65	258.62 +	258.58	258.47	258.38	258.45	258.47	258.48	258.45 -	258.51	258.67	15
16	258.70	258.64	258.62 +	258.57	258.47	258.38	258.45	258.47	258.48	258.45 -	258.52	258.68	16
17	258.70	258.64	258.62 +	258.57	258.46	258.38	258.45	258.47	258.47 -	258.46	258.52	258.69	17
18	258.70	258.64	258.62 +	258.57	258.45	258.37 -	258.45	258.46	258.47 -	258.45 -	258.53	258.69	18
19	258.71 +	258.64	258.62 +	258.56	258.45	258.37 -	258.45	258.46	258.47 -	258.45 -	258.54	258.70	19
Min. -	258.70	258.64	258.62 +	258.56	258.45	258.37 -	258.45	258.45	258.47 -	258.45 -	258.54	258.70	20
21	258.70	258.64	258.62 +	258.56	258.44	258.37 -	258.44	258.45	258.48	258.45 -	258.55	258.71	21
22	258.70	258.64	258.62 +	258.56	258.44	258.37 -	258.44	258.44	258.48	258.45 -	258.56	258.72	22
23	258.70	258.63	258.61	258.55	258.43	258.38	258.44	258.44	258.48	258.45 -	258.56	258.72	23
24	258.70	258.63	258.61	258.55	258.43	258.39	258.44	258.43 -	258.48	258.45 -	258.56	258.73	24
25	258.70	258.63	258.61	258.55	258.43	258.39	258.44	258.43 -	258.48	258.45 -	258.57	258.74	25
26	258.70	258.63	258.61	258.54 -	258.42	258.40	258.45	258.43 -	258.48	258.45 -	258.57	258.74	26
27	258.70	258.62 -	258.61	258.54 -	258.42	258.41	258.45	258.44	258.48	258.45 -	258.57	258.75	27
28	258.70	258.62 -	258.61	258.54 -	258.42	258.42 +	258.45	258.45	258.48	258.46	258.57	258.75	28
29	258.70		258.61	258.54 -	258.41 -	258.42 +	258.45	258.45	258.48	258.46	258.58 +	258.75	29
30	258.70		258.61	258.54 -	258.41 -	258.42 +	258.46 +	258.46	258.48	258.47	258.58 +	258.75	30
31	258.70		258.60 -	258.54 -	258.41 -	258.41 -	258.46 +	258.47	258.47	258.47	258.58 +	258.76 +	31
Monatsmittel	258.70 +	258.65	258.61	258.57	258.48	258.39 -	258.44	258.46	258.48	258.46	258.52	258.67	
Maximum	258.71	258.70	258.62	258.60	258.55	258.42 -	258.46	258.49	258.49	258.48	258.58	258.76 +	
Datum	17.01	01.02	01.03	01.04	03.05	28.06	30.07	07.08	04.09	01.10	28.11	30.12	
Amplitude	0.02	0.08	0.02	0.06	0.15	0.05	0.04	0.06	0.02	0.03	0.11	0.18	
Jahr 2023	Mittel	258.54 m ü.M.		Maximum	258.76 (30.Dez)		Minimum	258.37 (18.Jun)		Amplitude		0.39 m	



Periode	2012 - 2023												
Monatsmittel	258.75	258.77	258.79	258.76	258.74	258.76	258.79	258.82 +	258.81	258.75	258.72 -	258.73	
Maximum	259.88	259.91	259.92 +	259.71	259.60	259.76	259.88	259.80	259.67	259.47	259.24 -	259.65	
Jahr	2013	2013	2013	2013	2013	2016	2016	2016	2021	2021	2021	2012	
Minimum	258.44 +	258.44 +	258.42	258.38	258.35	258.32	258.30	258.29 -	258.30	258.34	258.44 +	258.42	
Jahr	2016	2016	2019	2019	2019	2019	2020	2020	2020	2020	2017	2018	
Amplitude	0.23	0.26	0.21	0.17 -	0.52	0.45	0.55 +	0.29	0.29	0.27	0.26	0.51	
Jahr	2013	2021	2013	2016	2016	2016	2021	2016	2016	2016	2021	2012	
Periode	Mittel	258.77 m ü.M.		Maximum	259.92 (02.Mär 2013)		Minimum	258.29 (02.Aug 2020)		Amplitude		1.63 m	

Darstellung der letzten 12 Jahre

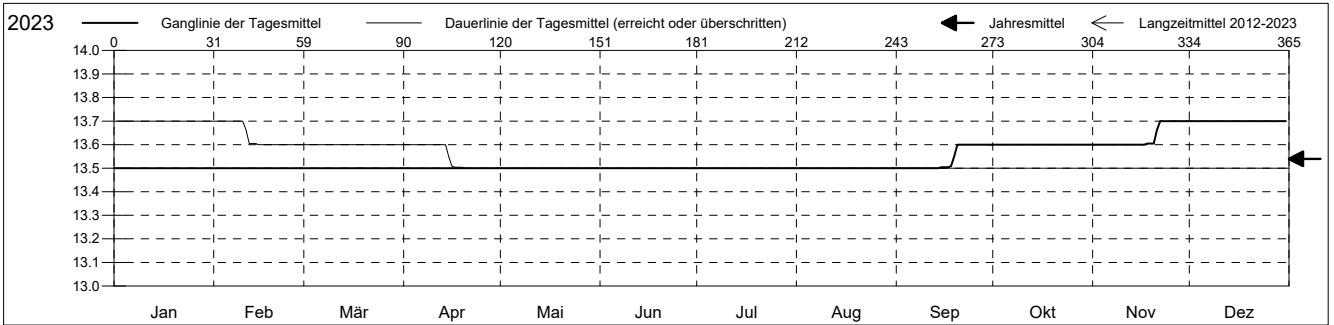


Grundwassertemperatur

Rheintal
 Allschwil 12.J.03 Bachgraben
 Abstichpunkt: 0.00 m ü.M.
 OK Terrain: 0.00 m ü.M.

Amt für Umweltschutz und Energie
Kanton Basel-Landschaft
 Koordinaten: 608909.44 / 267808.56

2023	Januar	Februar	März	April	Mai	Juni	Juli	August	September	Oktober	November	Dezember	
1	13.5 +	13.5 +	13.5 +	13.5 +	13.5 +	13.5 +	13.5 +	13.5 +	13.5 -	13.6 +	13.6 -	13.7 +	1
2	13.5 +	13.5 +	13.5 +	13.5 +	13.5 +	13.5 +	13.5 +	13.5 +	13.5 -	13.6 +	13.6 -	13.7 +	2
3	13.5 +	13.5 +	13.5 +	13.5 +	13.5 +	13.5 +	13.5 +	13.5 +	13.5 -	13.6 +	13.6 -	13.7 +	3
4	13.5 +	13.5 +	13.5 +	13.5 +	13.5 +	13.5 +	13.5 +	13.5 +	13.5 -	13.6 +	13.6 -	13.7 +	4
5	13.5 +	13.5 +	13.5 +	13.5 +	13.5 +	13.5 +	13.5 +	13.5 +	13.5 -	13.6 +	13.6 -	13.7 +	5
Tagesmittel													
6	13.5 +	13.5 +	13.5 +	13.5 +	13.5 +	13.5 +	13.5 +	13.5 +	13.5 -	13.6 +	13.6 -	13.7 +	6
7	13.5 +	13.5 +	13.5 +	13.5 +	13.5 +	13.5 +	13.5 +	13.5 +	13.5 -	13.6 +	13.6 -	13.7 +	7
8	13.5 +	13.5 +	13.5 +	13.5 +	13.5 +	13.5 +	13.5 +	13.5 +	13.5 -	13.6 +	13.6 -	13.7 +	8
9	13.5 +	13.5 +	13.5 +	13.5 +	13.5 +	13.5 +	13.5 +	13.5 +	13.5 -	13.6 +	13.6 -	13.7 +	9
10	13.5 +	13.5 +	13.5 +	13.5 +	13.5 +	13.5 +	13.5 +	13.5 +	13.5 -	13.6 +	13.6 -	13.7 +	10
11	13.5 +	13.5 +	13.5 +	13.5 +	13.5 +	13.5 +	13.5 +	13.5 +	13.5 -	13.6 +	13.6 -	13.7 +	11
12	13.5 +	13.5 +	13.5 +	13.5 +	13.5 +	13.5 +	13.5 +	13.5 +	13.5 -	13.6 +	13.6 -	13.7 +	12
13	13.5 +	13.5 +	13.5 +	13.5 +	13.5 +	13.5 +	13.5 +	13.5 +	13.5 -	13.6 +	13.6 -	13.7 +	13
14	13.5 +	13.5 +	13.5 +	13.5 +	13.5 +	13.5 +	13.5 +	13.5 +	13.5 -	13.6 +	13.6 -	13.7 +	14
15	13.5 +	13.5 +	13.5 +	13.5 +	13.5 +	13.5 +	13.5 +	13.5 +	13.5 -	13.6 +	13.6 -	13.7 +	15
Max. +													
16	13.5 +	13.5 +	13.5 +	13.5 +	13.5 +	13.5 +	13.5 +	13.5 +	13.5 -	13.6 +	13.6 -	13.7 +	16
17	13.5 +	13.5 +	13.5 +	13.5 +	13.5 +	13.5 +	13.5 +	13.5 +	13.5 -	13.6 +	13.6 -	13.7 +	17
18	13.5 +	13.5 +	13.5 +	13.5 +	13.5 +	13.5 +	13.5 +	13.5 +	13.5 -	13.6 +	13.6 -	13.7 +	18
19	13.5 +	13.5 +	13.5 +	13.5 +	13.5 +	13.5 +	13.5 +	13.5 +	13.6 +	13.6 +	13.6 -	13.7 +	19
20	13.5 +	13.5 +	13.5 +	13.5 +	13.5 +	13.5 +	13.5 +	13.5 +	13.6 +	13.6 +	13.6 -	13.7 +	20
Min. -													
21	13.5 +	13.5 +	13.5 +	13.5 +	13.5 +	13.5 +	13.5 +	13.5 +	13.6 +	13.6 +	13.7 +	13.7 +	21
22	13.5 +	13.5 +	13.5 +	13.5 +	13.5 +	13.5 +	13.5 +	13.5 +	13.6 +	13.6 +	13.7 +	13.7 +	22
23	13.5 +	13.5 +	13.5 +	13.5 +	13.5 +	13.5 +	13.5 +	13.5 +	13.6 +	13.6 +	13.7 +	13.7 +	23
24	13.5 +	13.5 +	13.5 +	13.5 +	13.5 +	13.5 +	13.5 +	13.5 +	13.6 +	13.6 +	13.7 +	13.7 +	24
25	13.5 +	13.5 +	13.5 +	13.5 +	13.5 +	13.5 +	13.5 +	13.5 +	13.6 +	13.6 +	13.7 +	13.7 +	25
26	13.5 +	13.5 +	13.5 +	13.5 +	13.5 +	13.5 +	13.5 +	13.5 +	13.6 +	13.6 +	13.7 +	13.7 +	26
27	13.5 +	13.5 +	13.5 +	13.5 +	13.5 +	13.5 +	13.5 +	13.5 +	13.6 +	13.6 +	13.7 +	13.7 +	27
28	13.5 +	13.5 +	13.5 +	13.5 +	13.5 +	13.5 +	13.5 +	13.5 +	13.6 +	13.6 +	13.7 +	13.7 +	28
29	13.5 +	13.5 +	13.5 +	13.5 +	13.5 +	13.5 +	13.5 +	13.5 +	13.6 +	13.6 +	13.7 +	13.7 +	29
30	13.5 +	13.5 +	13.5 +	13.5 +	13.5 +	13.5 +	13.5 +	13.5 +	13.6 +	13.6 +	13.7 +	13.7 +	30
31	13.5 +	13.5 +	13.5 +	13.5 +	13.5 +	13.5 +	13.5 +	13.5 +	13.6 +	13.6 +	13.7 +	13.7 +	31
Monatsmittel	13.5 -	13.5 -	13.5 -	13.5 -	13.5 -	13.5 -	13.5 -	13.5 -	13.5 -	13.6	13.6	13.7 +	
Maximum	13.5 -	13.5 -	13.5 -	13.5 -	13.5 -	13.5 -	13.5 -	13.5 -	13.6	13.6	13.7 +	13.7 +	
Datum	01.01	01.02	01.03	01.04	01.05	01.06	01.07	01.08	15.09	01.10	18.11	01.12	
Minimum	13.5 -	13.5 -	13.5 -	13.5 -	13.5 -	13.5 -	13.5 -	13.5 -	13.5 -	13.6	13.6	13.7 +	
Datum	01.01	01.02	01.03	01.04	01.05	01.06	01.07	01.08	01.09	01.10	01.11	01.12	
Amplitude	0.0 +	0.0 +	0.0 +	0.0 +	0.0 +	0.0 +	0.0 +	0.0 +	0.1	0.0 +	0.1	0.0 +	
Jahr 2023	Mittel	13.5 °C		Maximum	13.7 (18.Nov)		Minimum	13.5 (01.Jan)		Amplitude		0.2 °C	



Periode	2012 - 2023												
Monatsmittel	12.4	12.0	11.9 -	11.9 -	12.3	12.9	13.1	13.2	13.4	13.5 +	13.5 +	13.2	
Maximum	13.7	13.7	13.6 -	13.6 -	13.7	13.7	13.7	13.7	13.8	13.9 +	13.9 +	13.9 +	
Jahr	2018	2018	2018	2018	2018	2018	2018	2018	2021	2020	2020	2020	
Minimum	7.9	7.4	7.2 -	7.3	8.5	10.7	12.0	12.5	12.9	13.1	13.2 +	9.6	
Jahr	2015	2012	2012	2012	2013	2012	2012	2012	2012	2012	2012	2014	
Amplitude	3.0	1.9	2.5	2.6	2.2	2.4	0.5	0.4	0.3 -	0.4	0.4	3.8 +	
Jahr	2015	2012	2015	2012	2013	2013	2012	2012	2020	2014	2014	2014	
Periode	Mittel	12.8 °C		Maximum	13.9 (20.Okt 2020)		Minimum	7.2 (21.Mär 2012)		Amplitude		6.7 °C	

