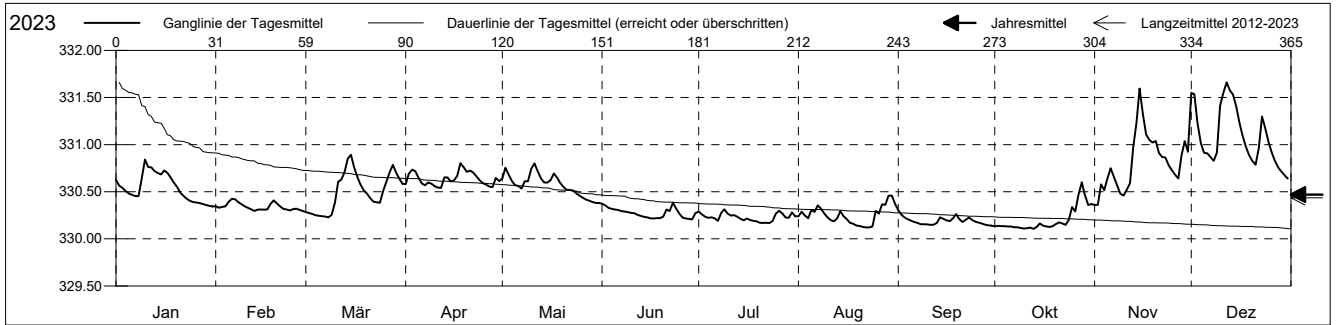


Grundwasserstände

Laufental
 Zwingen 123.A.2 PW Weiden2
 Abstichpunkt: 0.00 m ü.M.
 OK Terrain: 0.00 m ü.M.

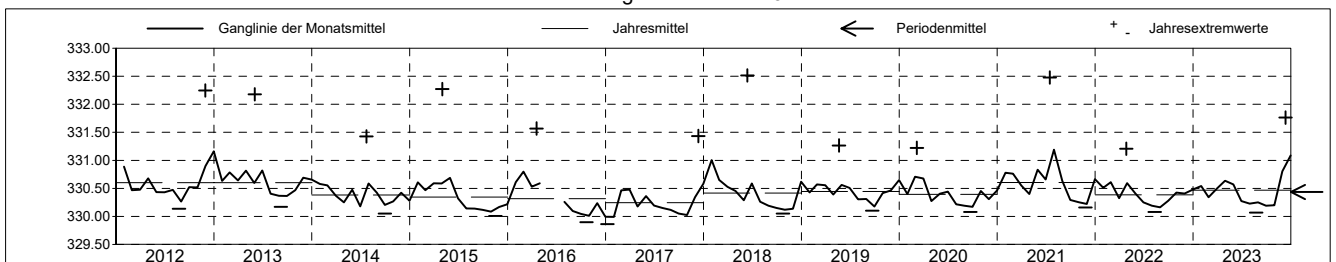
Amt für Umweltschutz und Energie
Kanton Basel-Landschaft
 Koordinaten: 0.00 / 0.00

2023	Januar	Februar	März	April	Mai	Juni	Juli	August	September	Oktober	November	Dezember	
1	330.62	330.35	330.28	330.58	330.64	330.37	330.29	330.24	330.31 +	330.13	330.36 -	331.55	1
2	330.56	330.33	330.27	330.69	330.75	330.36	330.26	330.29	330.26	330.14	330.36 -	331.53	2
3	330.54	330.34	330.26	330.74	330.68	330.33	330.24	330.25	330.23	330.14	330.58	331.23	3
4	330.51	330.34	330.25	330.72	330.61	330.32	330.22	330.22	330.21	330.13	330.52	331.01	4
5	330.48	330.39	330.25	330.65	330.57	330.31	330.23	330.31	330.19	330.13	330.64	330.91	5
Tagesmittel													
6	330.47	330.42 +	330.24	330.59	330.56	330.31	330.22	330.29	330.18	330.13	330.75	330.91	6
7	330.45	330.42 +	330.24	330.57	330.53	330.29	330.19	330.35	330.17	330.12	330.65	330.87	7
8	330.46	330.39	330.23 -	330.60	330.61	330.29	330.28	330.32	330.16	330.12	330.57	330.83	8
9	330.64	330.37	330.25	330.58	330.61	330.28	330.31 +	330.27	330.16	330.12	330.48	330.91	9
10	330.84 +	330.35	330.38	330.56	330.75	330.28	330.27	330.23	330.15	330.11 -	330.46	331.41	10
11	330.76	330.33	330.60	330.55	330.80 +	330.27	330.25	330.20	330.15	330.11 -	330.52	331.55	11
12	330.76	330.31	330.63	330.54 -	330.72	330.26	330.25	330.19	330.15	330.12	330.59	331.66 +	12
13	330.72	330.30	330.71	330.65	330.64	330.24	330.24	330.22	330.17	330.11 -	330.97	331.58	13
14	330.70	330.31	330.85	330.65	330.60	330.23	330.21	330.30	330.23	330.13	331.24	331.53	14
15	330.68	330.31	330.89 +	330.61	330.60	330.23	330.20	330.24	330.21	330.16	331.60 +	331.40	15
16	330.73	330.31	330.76	330.62	330.62	330.22	330.22	330.21	330.20	330.14	331.32	331.23	16
17	330.70	330.31	330.65	330.67	330.69	330.22	330.20	330.17	330.19	330.13	331.11	331.09	17
18	330.65	330.37	330.57	330.80 +	330.65	330.22	330.19	330.16	330.22	330.13	331.05	330.98	18
19	330.59	330.41	330.52	330.76	330.60	330.22	330.19	330.14	330.26	330.13	331.02	330.89	19
20	330.55	330.38	330.48	330.71	330.55	330.24	330.17 -	330.14	330.21	330.16	331.04	330.83	20
21	330.49	330.34	330.43	330.73	330.52	330.31	330.17 -	330.13	330.18	330.18	330.91	330.79	21
22	330.46	330.32	330.39	330.70	330.52	330.29	330.17 -	330.12 -	330.20	330.16	330.87	330.96	22
23	330.43	330.31	330.39	330.66	330.51	330.38 +	330.17 -	330.12 -	330.23	330.15	330.86	331.30	23
24	330.40	330.30	330.38	330.62	330.48	330.32	330.19	330.20	330.20	330.13	330.78	331.17	24
25	330.39	330.32	330.51	330.59	330.46	330.27	330.27	330.30	330.18	330.34	330.73	331.03	25
26	330.39	330.32	330.60	330.57	330.44	330.23	330.30	330.27	330.17	330.29	330.68	330.92	26
27	330.38	330.31	330.71	330.55	330.42	330.22	330.27	330.37	330.16	330.47	330.64	330.83	27
28	330.37	330.29 -	330.79	330.55	330.41	330.21 -	330.23	330.36	330.15	330.60 +	330.89	330.76	28
29	330.36		330.70	330.65	330.39	330.21 -	330.22	330.46 +	330.14 -	330.47	331.04	330.71	29
30	330.35		330.64	330.61	330.38 -	330.28	330.28	330.46 +	330.14 -	330.36	330.93	330.68	30
31	330.34 -		330.59		330.38 -		330.24	330.37		330.37		330.64 -	31
Monatsmittel	330.54	330.34	330.50	330.64	330.57	330.27	330.23	330.25	330.19 -	330.20	330.80	331.09 +	
Maximum	330.86	330.44	330.93	330.83	330.83	330.41	330.37	330.51	330.33 -	330.64	331.68	331.76 +	
Datum	10.01	06.02	14.03	18.04	10.05	23.06	08.07	29.08	01.09	28.10	15.11	11.12	
Amplitude	0.53	0.17	0.72	0.31	0.47	0.23	0.23	0.43	0.21	0.56	1.37	1.14	
Jahr 2023	Mittel	330.47 m ü.M.		Maximum	331.76 (11.Dez)		Minimum	330.07 (24.Aug)		Amplitude	1.69 m		



Periode	2012 - 2023												
Monatsmittel	330.58	330.60 +	330.52	330.49	330.51	330.42	330.37	330.26	330.21 -	330.27	330.43	330.57	
Maximum	332.16	331.85	331.46	332.11	332.27	332.51 +	332.48	331.16 -	331.48	331.61	332.25	331.77	
Jahr	2018	2013	2015	2012	2015	2018	2021	2021	2012	2012	2012	2013	
Minimum	329.86 -	330.20 +	330.15	330.04	330.13	330.05	330.02	329.98	329.95	329.90	329.96	329.92	
Jahr	2017	2017	2017	2017	2017	2017	2017	2016	2016	2016	2016	2016	
Amplitude	1.71	1.40	1.12	1.82	1.99	2.27 +	1.76	0.85 -	1.18	1.31	1.84	1.43	
Jahr	2018	2013	2015	2012	2015	2018	2021	2021	2012	2012	2012	2013	
Periode	Mittel	330.43 m ü.M.		Maximum	332.51 (13.Jun 2018)		Minimum	329.86 (07.Jan 2017)		Amplitude	2.65 m		

Darstellung der letzten 12 Jahre

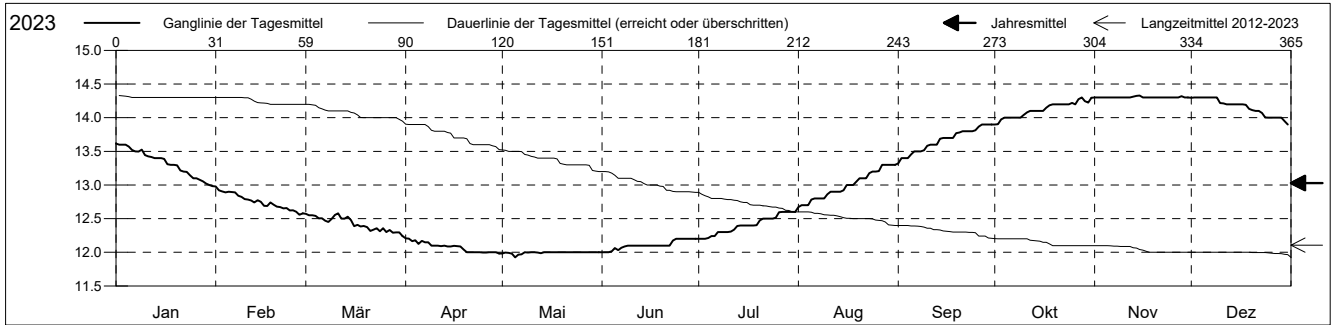


Grundwassertemperatur

Laufental
 Zwingen 123.A.2 PW Weiden2
 Abstichpunkt: 0.00 m ü.M.
 OK Terrain: 0.00 m ü.M.

Amt für Umweltschutz und Energie
Kanton Basel-Landschaft
 Koordinaten: 0.00 / 0.00

2023	Januar	Februar	März	April	Mai	Juni	Juli	August	September	Oktober	November	Dezember	
1	13.6 +	13.0 +	12.6 +	12.2 +	12.0 +	12.0 -	12.2 -	12.7 -	13.3 -	13.9 -	14.3 +	14.3 +	1
2	13.6 +	12.9	12.6 +	12.2 +	12.0 +	12.0 -	12.2 -	12.7 -	13.4	13.9 -	14.3 +	14.3 +	2
3	13.6 +	12.9	12.6 +	12.2 +	12.0 +	12.0 -	12.2 -	12.7 -	13.4	14.0	14.3 +	14.3 +	3
4	13.6 +	12.9	12.5	12.2 +	12.0 +	12.0 -	12.2 -	12.7 -	13.4	14.0	14.3 +	14.3 +	4
5	13.6 +	12.9	12.5	12.1	11.9 -	12.1	12.2 -	12.8	13.5	14.0	14.3 +	14.3 +	5
Tagesmittel													
6	13.5	12.9	12.5	12.2 +	12.0 +	12.0 -	12.2 -	12.8	13.5	14.0	14.3 +	14.3 +	6
7	13.5	12.9	12.5	12.1	12.0 +	12.1	12.3	12.8	13.5	14.0	14.3 +	14.3 +	7
8	13.5	12.8	12.4	12.1	12.0 +	12.1	12.3	12.8	13.5	14.0	14.3 +	14.3 +	8
9	13.5	12.8	12.5	12.1	12.0 +	12.1	12.3	12.8	13.5	14.0	14.3 +	14.3 +	9
10	13.4	12.8	12.6 +	12.1	12.0 +	12.1	12.3	12.9	13.6	14.0	14.3 +	14.2	10
11	13.4	12.8	12.6 +	12.1	12.0 +	12.1	12.3	12.9	13.6	14.1	14.3 +	14.2	11
12	13.4	12.8	12.5	12.1	12.0 +	12.1	12.3	12.9	13.6	14.1	14.3 +	14.2	12
13	13.4	12.7	12.5	12.1	12.0 +	12.1	12.4	12.9	13.6	14.1	14.3 +	14.2	13
14	13.4	12.8	12.5	12.1	12.0 +	12.1	12.4	12.9	13.7	14.1	14.3 +	14.2	14
15	13.4	12.8	12.5	12.1	12.0 +	12.1	12.4	12.9	13.7	14.1	14.3 +	14.2	15
Max. +													
16	13.4	12.7	12.4	12.1	12.0 +	12.1	12.4	13.0	13.7	14.1	14.3 +	14.2	16
17	13.3	12.7	12.4	12.1	12.0 +	12.1	12.4	13.0	13.7	14.1	14.3 +	14.2	17
18	13.3	12.7	12.4	12.1	12.0 +	12.1	12.4	13.0	13.7	14.2	14.3 +	14.2	18
19	13.3	12.7	12.4	12.0 -	12.0 +	12.1	12.4	13.1	13.8	14.2	14.3 +	14.1	19
20	13.3	12.7	12.4	12.0 -	12.0 +	12.1	12.5	13.1	13.8	14.2	14.3 +	14.1	20
Min. -													
21	13.2	12.7	12.3	12.0 -	12.0 +	12.1	12.5	13.1	13.8	14.2	14.3 +	14.1	21
22	13.2	12.7	12.3	12.0 -	12.0 +	12.1	12.5	13.1	13.8	14.2	14.3 +	14.1	22
23	13.2	12.7	12.4	12.0 -	12.0 +	12.2 +	12.5	13.2	13.8	14.2	14.3 +	14.1	23
24	13.1	12.6 -	12.3	12.0 -	12.0 +	12.2 +	12.5	13.2	13.8	14.2	14.3 +	14.0	24
25	13.1	12.6 -	12.4	12.0 -	12.0 +	12.2 +	12.5	13.2	13.8	14.2	14.3 +	14.0	25
26	13.1	12.6 -	12.3	12.0 -	12.0 +	12.2 +	12.6 +	13.2	13.9 +	14.2	14.3 +	14.0	26
27	13.1	12.6 -	12.3	12.0 -	12.0 +	12.2 +	12.6 +	13.3 +	13.9 +	14.3 +	14.3 +	14.0	27
28	13.1	12.6 -	12.3	12.0 -	12.0 +	12.2 +	12.6 +	13.3 +	13.9 +	14.3 +	14.3 +	14.0	28
29	13.0 -		12.3	12.0 -	12.0 +	12.2 +	12.6 +	13.3 +	13.9 +	14.2	14.3 +	14.0	29
30	13.0 -		12.3	12.0 -	12.0 +	12.2 +	12.6 +	13.3 +	13.9 +	14.2	14.3 +	13.9 -	30
31	13.0 -		12.2 -		12.0 +		12.6 +	13.3 +		14.3 +		13.9 -	31
Monatsmittel	13.3	12.8	12.4	12.1	12.0 -	12.1	12.4	13.0	13.7	14.1	14.3 +	14.2	
Maximum	13.7	13.0	12.6	12.3	12.0 -	12.2	12.6	13.3	13.9	14.3	14.4 +	14.3	
Datum	01.01	01.02	01.03	01.04	01.05	23.06	25.07	26.08	25.09	25.10	13.11	01.12	
Minimum	12.9	12.3	12.0	11.9 -	11.9 -	12.0	12.2	12.6	13.3	13.9	14.3 +	13.9	
Datum	31.01	27.02	21.03	19.04	01.05	01.06	01.07	01.08	01.09	01.10	01.11	30.12	
Amplitude	0.8	0.7	0.6	0.4	0.1	0.2	0.4	0.7	0.6	0.4	0.1	0.4	
Jahr 2023	Mittel	13.0 °C		Maximum	14.4 (13.Nov)			Minimum	11.9 (19.Apr)		Amplitude	2.5 °C	



Periode	2012 - 2023												
Monatsmittel	12.2	11.6	11.2	10.9 -	11.0	11.2	11.7	12.3	13.0	13.5 +	13.5 +	13.1	
Maximum	13.9	13.3	13.0	12.8 -	12.8 -	15.7 +	15.1	13.6	14.3	14.5	14.5	14.3	
Jahr	2021	2021	2021	2021	2021	2018	2021	2022	2022	2022	2020	2020	
Minimum	10.3	9.3	9.0	8.8 -	9.5	9.8	10.3	10.8	11.6	12.1 +	8.8 -	11.7	
Jahr	2014	2017	2017	2012	2013	2013	2013	2013	2013	2014	2012	2012	
Amplitude	1.7	2.3	1.9	1.2	1.5	4.7 +	2.8	1.0	1.0	0.8 -	4.2	1.1	
Jahr	2017	2017	2017	2012	2015	2018	2021	2017	2013	2019	2012	2016	
Periode	Mittel	12.1 °C		Maximum	15.7 (13.Jun 2018)			Minimum	8.8 (17.Apr 2012)		Amplitude	6.9 °C	

Darstellung der letzten 12 Jahre

