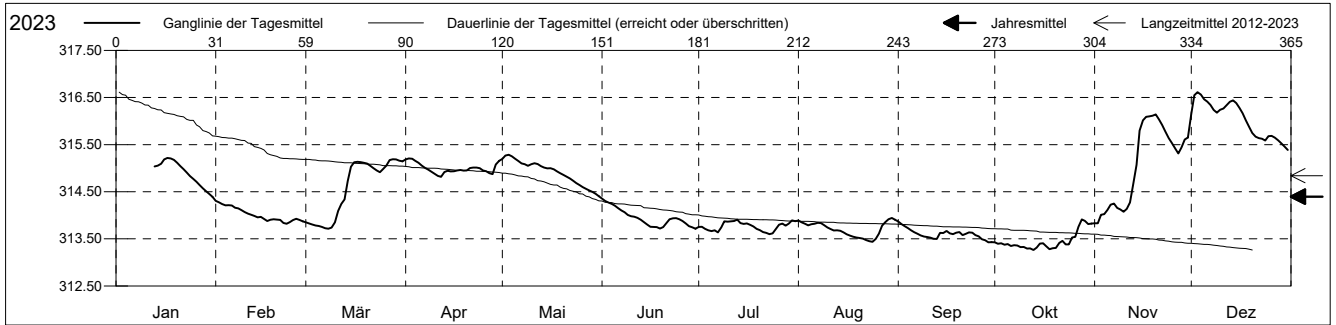


Grundwasserstände

Frenketal
Liestal 39.G.10 Bus Altmarkt
Abstichpunkt: 0.00 m ü.M.
OK Terrain: 0.00 m ü.M.

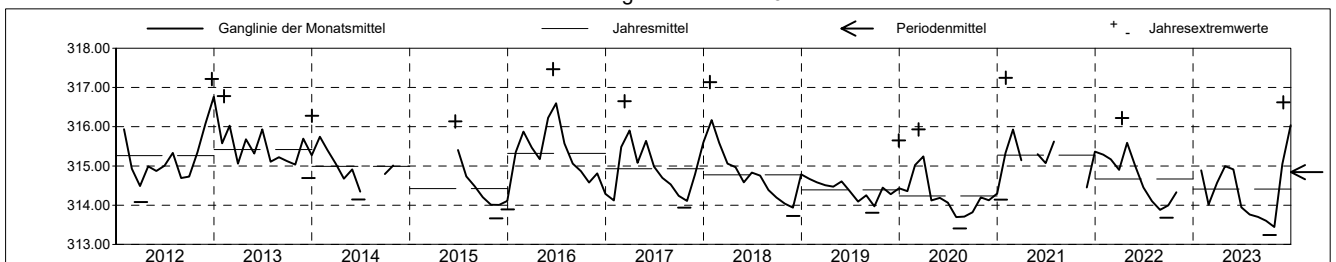
Amt für Umweltschutz und Energie
Kanton Basel-Landschaft
Koordinaten: 0.00 / 0.00

2023	Januar	Februar	März	April	Mai	Juni	Juli	August	September	Oktober	November	Dezember	
1		314.31 +	313.85	315.19	315.20	314.35 +	313.75	313.89	313.87 +	313.43	313.83 -	316.15	1
2		314.27	313.83	315.21 +	315.27	314.30	313.75	313.85	313.81	313.40	313.83 -	316.55	2
3		314.24	313.81	315.20	315.29 +	314.27	313.71	313.82	313.77	313.41	314.01	316.61 +	3
4		314.21	313.79	315.16	315.25	314.24	313.68	313.79	313.73	313.38	314.03	316.56	4
5	Tagesmittel	314.21	313.77	315.12	315.20	314.20	313.66	313.81	313.68	313.39	314.11	316.46	5
6		314.21	313.75	315.06	315.15	314.15	313.68	313.82	313.64	313.35	314.22	316.41	6
7		314.16	313.73	315.01	315.10	314.10	313.64	313.84	313.61	313.37	314.25	316.34	7
8		314.15	313.72 -	314.97	315.09	314.06	313.74	313.83	313.57	313.36	314.16	316.24	8
9		314.11	313.74	314.92	315.05	314.01	313.87	313.79	313.55	313.33	314.12	316.18	9
10		314.07	313.85	314.88	315.09	313.98	313.87	313.74	313.54	313.33	314.07	316.24	10
11		314.03	314.09	314.84	315.11	313.97	313.87	313.71	313.53	313.29	314.14	316.27	11
12		314.01	314.24	314.81 -	315.09	313.95	313.88	313.68	313.50	313.30	314.27	316.34	12
13	315.04	313.99	314.34	314.92	315.04	313.90	313.91 +	313.68	313.50	313.27 -	314.66	316.41	13
14	315.05	313.96	314.73	314.95	315.01	313.85	313.84	313.67	313.63	313.31	315.07	316.44	14
15	Max. +	315.09	313.97	315.03	314.93	315.00	313.81	313.82	313.62	313.40	315.80	316.38	15
16	315.19	313.92	315.12	314.94	315.00	313.76	313.83	313.60	313.67	313.41	316.02	316.28	16
17	315.22 +	313.88	315.14	314.95	314.98	313.75	313.80	313.60	313.62	313.34	316.09	316.17	17
18	315.21	313.91	315.13	314.96	314.93	313.75	313.76	313.55	313.60	313.28	316.10	316.01	18
19	315.18	313.92	315.12	314.95	314.89	313.72 -	313.71	313.53	313.63	313.30	316.11	315.88	19
20	Min. -	315.12	313.91	315.10	314.95	314.86	313.75	313.52	313.64	313.31	316.14 +	315.75	20
21	315.05	313.90	315.05	315.00	314.82	313.84	313.64	313.50	313.58	313.42	316.04	315.67	21
22	314.98	313.84	315.00	315.01	314.78	313.92	313.63	313.47	313.61	313.46	315.92	315.64	22
23	314.91	313.82 -	314.95	315.02	314.73	313.94	313.60 -	313.45	313.64	313.38	315.78	315.63	23
24	314.83	313.83	314.91	315.00	314.68	313.94	313.62	313.44 -	313.63	313.38	315.64	315.59	24
25	314.77	313.90	314.98	314.95	314.64	313.92	313.71	313.50	313.58	313.53	315.53	315.68	25
26	314.71	313.92	315.06	314.93	314.60	313.88	313.80	313.61	313.55	313.54	315.42	315.69	26
27	314.64	313.90	315.17	314.89	314.56	313.83	313.83	313.78	313.49	313.76	315.31	315.65	27
28	314.57	313.87	315.19 +	314.88	314.53	313.77	313.78	313.86	313.47	313.91 +	315.44	315.59	28
29	314.51		315.19 +	315.08	314.50	313.75	313.82	313.92	313.43 -	313.88	315.61	315.53	29
30	314.45		315.16	315.16	314.45	313.72 -	313.89	313.94 +	313.43 -	313.81	315.65	315.46	30
31	314.39		315.15		314.41 -		313.88	313.90		313.82		315.39 -	31
Monatsmittel	314.89	314.02	314.57	314.99	314.91	313.95	313.76	313.70	313.60	313.45 -	315.05	316.04 +	
Maximum	315.24	314.37	315.21	315.22	315.30	314.37	313.93	313.96	313.88 -	313.94	316.15	316.62 +	
Datum	17.01	01.02	28.03	02.04	03.05	01.06	13.07	29.08	01.09	28.10	19.11	03.12	
Amplitude	0.86	0.58	1.52	0.42	0.92	0.67	0.36	0.55	0.48	0.70	2.38	1.26	
Jahr 2023	Mittel	314.40 m ü.M.		Maximum	316.62 (03.Dez)		Minimum	313.24 (13.Okt)		Amplitude	3.38 m		



Periode	2012 - 2023												
Monatsmittel	315.22	315.27 +	315.04	314.97	315.05	314.92	314.68	314.39	314.32 -	314.41	314.72	315.09	
Maximum	317.25	317.24	316.65	316.36	317.27	317.47 +	316.36	315.81	315.58 -	316.26	316.98	317.21	
Jahr	2021	2021	2017	2013	2016	2016	2016	2013	2013	2012	2012	2012	
Minimum	313.80	313.79	313.69	313.92	313.94 +	313.70	313.48	313.41	313.40	313.24 -	313.65	313.63	
Jahr	2020	2023	2023	2020	2020	2023	2020	2020	2023	2023	2020	2020	
Amplitude	3.10 +	2.18	1.52	2.00	1.87	1.70	1.45	0.88 -	1.25	1.81	2.38	1.76	
Jahr	2021	2021	2023	2012	2016	2016	2012	2013	2022	2012	2023	2019	
Periode	Mittel	314.84 m ü.M.		Maximum	317.47 (18.Jun 2016)		Minimum	313.24 (13.Okt 2023)		Amplitude	4.23 m		

Darstellung der letzten 12 Jahre



Grundwassertemperatur

Frenketal

Liestal

Abstichpunkt:

OK Terrain:

39.G.10

0.00 m ü.M.

0.00 m ü.M.

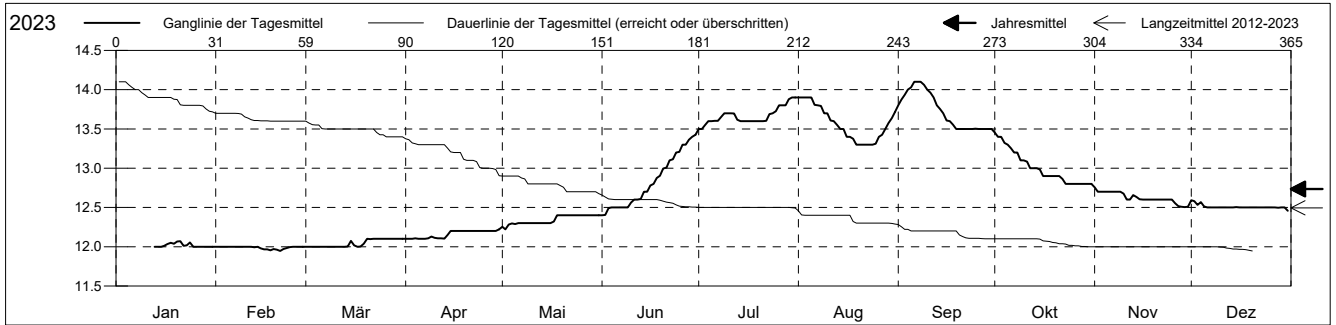
Bus Altmarkt

Amt für Umweltschutz und Energie

Kanton Basel-Landschaft

Koordinaten: 0.00 / 0.00

2023	Januar	Februar	März	April	Mai	Juni	Juli	August	September	Oktober	November	Dezember	
1		12.0 +	12.0 -	12.1 -	12.3	12.4 -	13.5 -	13.9 +	13.8	13.5 +	12.8 +	12.6 +	1
2		12.0 +	12.0 -	12.1 -	12.2 -	12.4 -	13.5 -	13.9 +	13.9	13.4	12.7	12.6 +	2
3		12.0 +	12.0 -	12.1 -	12.3	12.5	13.6	13.9 +	13.9	13.4	12.7	12.5 -	3
4		12.0 +	12.0 -	12.1 -	12.3	12.5	13.6	13.9 +	14.0	13.3	12.7	12.6 +	4
5		12.0 +	12.0 -	12.1 -	12.3	12.5	13.6	13.9 +	14.0	13.3	12.7	12.5 -	5
Tagesmittel													
6		12.0 +	12.0 -	12.1 -	12.3	12.5	13.6	13.8	14.1 +	13.3	12.7	12.5 -	6
7		12.0 +	12.0 -	12.1 -	12.3	12.5	13.6	13.8	14.1 +	13.2	12.7	12.5 -	7
8		12.0 +	12.0 -	12.1 -	12.3	12.5	13.7	13.8	14.1 +	13.2	12.7	12.5 -	8
9		12.0 +	12.0 -	12.1 -	12.3	12.5	13.7	13.7	14.1 +	13.1	12.7	12.5 -	9
10		12.0 +	12.0 -	12.1 -	12.3	12.6	13.7	13.7	14.0	13.1	12.7	12.5 -	10
11		12.0 +	12.0 -	12.1 -	12.3	12.6	13.7	13.6	14.0	13.1	12.6	12.5 -	11
12		12.0 +	12.0 -	12.1 -	12.3	12.6	13.7	13.6	13.9	13.0	12.6	12.5 -	12
13	12.0	12.0 +	12.0 -	12.1 -	12.3	12.6	13.6	13.6	13.8	13.0	12.7	12.5 -	13
14	12.0	12.0 +	12.0 -	12.1 -	12.3	12.7	13.6	13.5	13.8	13.0	12.6	12.5 -	14
15	12.0	12.0 +	12.1 +	12.2 +	12.3	12.7	13.6	13.5	13.7	13.0	12.6	12.5 -	15
Max. +													
16	12.0	12.0 +	12.0 -	12.2 +	12.3	12.8	13.6	13.4	13.6	12.9	12.6	12.5 -	16
17	12.0	12.0 +	12.0 -	12.2 +	12.3	12.8	13.6	13.4	13.6	12.9	12.6	12.5 -	17
18	12.1 +	12.0 +	12.0 -	12.2 +	12.4 +	12.9	13.6	13.4	13.6	12.9	12.6	12.5 -	18
19	12.0	12.0 +	12.0 -	12.2 +	12.4 +	12.9	13.6	13.3 -	13.5 -	12.9	12.6	12.5 -	19
20	12.1 +	12.0 +	12.1 +	12.2 +	12.4 +	13.0	13.6	13.3 -	13.5 -	12.9	12.6	12.5 -	20
Min. -													
21	12.1 +	11.9 -	12.1 +	12.2 +	12.4 +	13.0	13.6	13.3 -	13.5 -	12.9	12.6	12.5 -	21
22	12.0	12.0 +	12.1 +	12.2 +	12.4 +	13.1	13.6	13.3 -	13.5 -	12.9	12.6	12.5 -	22
23	12.0	12.0 +	12.1 +	12.2 +	12.4 +	13.1	13.7	13.3 -	13.5 -	12.8 -	12.6	12.5 -	23
24	12.1 +	12.0 +	12.1 +	12.2 +	12.4 +	13.2	13.7	13.3 -	13.5 -	12.8 -	12.6	12.5 -	24
25	12.0	12.0 +	12.1 +	12.2 +	12.4 +	13.2	13.7	13.3 -	13.5 -	12.8 -	12.6	12.5 -	25
26	12.0	12.0 +	12.1 +	12.2 +	12.4 +	13.3	13.8	13.4	13.5 -	12.8 -	12.6	12.5 -	26
27	12.0	12.0 +	12.1 +	12.2 +	12.4 +	13.3	13.8	13.4	13.5 -	12.8 -	12.5 -	12.5 -	27
28	12.0	12.0 +	12.1 +	12.2 +	12.4 +	13.4 +	13.8	13.5	13.5 -	12.8 -	12.5 -	12.5 -	28
29	12.0		12.1 +	12.2 +	12.4 +	13.4 +	13.9 +	13.6	13.5 -	12.8 -	12.5 -	12.5 -	29
30	12.0		12.1 +	12.2 +	12.4 +	13.4 +	13.9 +	13.6	13.5 -	12.8 -	12.5 -	12.5 -	30
31	12.0		12.1 +	12.4 +	12.4 +	13.9 +	13.7	13.7	12.8 -		12.5 -	12.5 -	31
Monatsmittel	12.0 -	12.0 -	12.0 -	12.2	12.3	12.8	13.7 +	13.6	13.7 +	13.0	12.6	12.5	
Maximum	12.1	12.0 -	12.1	12.3	12.4	13.5	13.9	13.9	14.1 +	13.5	12.8	12.6	
Datum	16.01	01.02	14.03	30.04	17.05	30.06	29.07	01.08	05.09	01.10	01.11	01.12	
Minimum	12.0	11.9 -	12.0	12.1	12.2	12.4	13.5 +	13.3	13.5 +	12.8	12.5	12.4	
Datum	13.01	13.02	01.03	01.04	01.05	01.06	01.07	18.08	18.09	22.10	26.11	28.12	
Amplitude	0.1	0.1	0.1	0.2	0.2	1.1	0.4	0.6	0.6	0.7	0.3	0.2	
Jahr 2023	Mittel	12.7 °C		Maximum	14.1 (05.Sep)		Minimum	11.9 (13.Feb)		Amplitude	2.2 °C		



Periode	2012 - 2023												
Monatsmittel	12.0 -	12.0 -	12.0 -	12.1	12.3	12.6	13.2	13.5 +	13.1	12.5	12.3	12.1	
Maximum	12.4	12.4	12.3 -	12.4	12.6	13.5	13.9	14.0	14.1 +	13.5	12.8	12.6	
Jahr	2021	2021	2021	2020	2020	2023	2019	2022	2023	2023	2023	2023	
Minimum	11.7 -	11.7 -	11.7 -	11.8	12.0	12.3	12.5	12.9 +	12.4	12.1	11.9	11.8	
Jahr	2012	2012	2012	2012	2012	2012	2016	2012	2014	2017	2017	2017	
Amplitude	0.3	0.2	0.1 -	0.2	0.3	1.1 +	1.0	0.8	0.9	0.7	0.3	0.2	
Jahr	2016	2017	2012	2014	2012	2023	2015	2018	2020	2023	2023	2013	
Periode	Mittel	12.5 °C		Maximum	14.1 (05.Sep 2023)		Minimum	11.7 (07.Jan 2012)		Amplitude	2.4 °C		

Darstellung der letzten 12 Jahre

