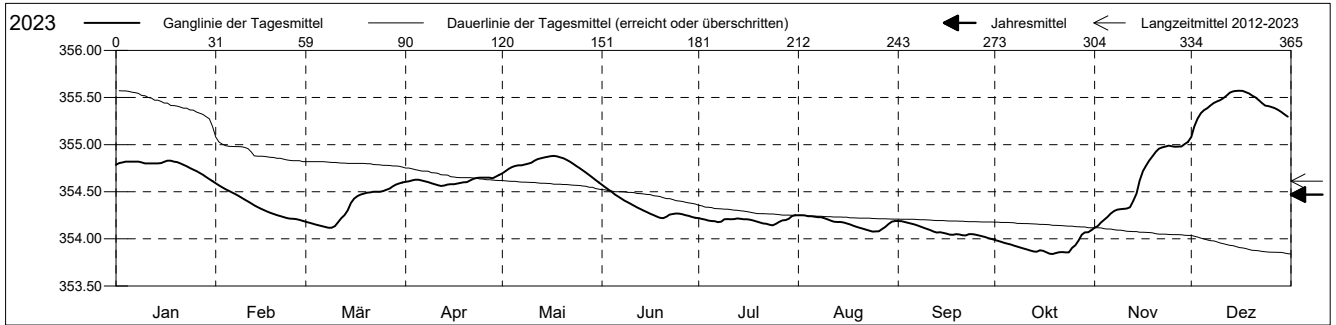


Grundwasserstände

Ergolzthal
 Sissach 71.A.4 Zivilschutzkeller
 Abstichpunkt: 0.00 m ü.M.
 OK Terrain: 0.00 m ü.M.

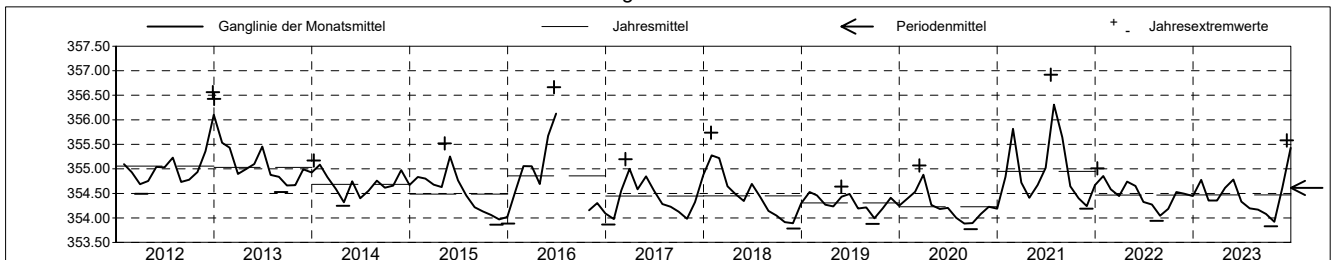
Amt für Umweltschutz und Energie
Kanton Basel-Landschaft
 Koordinaten: 0.00 / 0.00

2023	Januar	Februar	März	April	Mai	Juni	Juli	August	September	Oktober	November	Dezember	
1	354.79	354.59 +	354.18	354.60	354.70	354.57 +	354.22	354.25 +	354.19 +	353.99	354.12 -	355.08 -	1
2	354.80	354.57	354.17	354.61	354.72	354.55	354.21	354.25 +	354.19 +	353.98	354.14	355.19	2
3	354.81	354.55	354.16	354.62	354.74	354.52	354.20	354.25 +	354.18	353.97	354.17	355.27	3
4	354.82	354.53	354.15	354.63	354.76	354.50	354.20	354.24	354.17	353.96	354.20	355.33	4
5	354.82	354.51	354.14	354.63	354.77	354.47	354.19	354.24	354.16	353.95	354.23	355.37	5
Tagesmittel													
6	354.82	354.49	354.13	354.62	354.78	354.45	354.19	354.24	354.15	353.94	354.27	355.39	6
7	354.82	354.48	354.13	354.61	354.78	354.43	354.18	354.23	354.14	353.93	354.29	355.42	7
8	354.82	354.46	354.12 -	354.60	354.79	354.41	354.18	354.23	354.13	353.92	354.31	355.44	8
9	354.81	354.44	354.12 -	354.59	354.80	354.39	354.21	354.22	354.12	353.91	354.32	355.46	9
10	354.80	354.42	354.14	354.58	354.81	354.37	354.21	354.21	354.11	353.90	354.32	355.47	10
11	354.80	354.40	354.18	354.57	354.83	354.35	354.21	354.19	354.09	353.89	354.32	355.49	11
12	354.80	354.38	354.22	354.56 -	354.85	354.33	354.21	354.18	354.08	353.88	354.34	355.52	12
13	354.80	354.36	354.25	354.57	354.86	354.32	354.22	354.18	354.07	353.87	354.40	355.55	13
14	354.80	354.34	354.30	354.58	354.86	354.30	354.21	354.18	354.07	353.86	354.48	355.57 +	14
15	354.80	354.32	354.38	354.58	354.87	354.28	354.21	354.17	354.06	353.88	354.61	355.57 +	15
Max. +													
16	354.82	354.30	354.43	354.58	354.88 +	354.27	354.21	354.16	354.06	353.87	354.72	355.57 +	16
17	354.83 +	354.29	354.45	354.59	354.88 +	354.25	354.20	354.15	354.04	353.86	354.78	355.57 +	17
18	354.83 +	354.28	354.47	354.59	354.88 +	354.24	354.19	354.14	354.04	353.84 -	354.83	355.56	18
19	354.82	354.26	354.48	354.60	354.87	354.22 -	354.18	354.13	354.05	353.84 -	354.88	355.54	19
20	354.81	354.25	354.49	354.60	354.85	354.22 -	354.17	354.12	354.05	353.85	354.92	355.52	20
Min. -													
21	354.80	354.24	354.49	354.62	354.84	354.24	354.16	354.11	354.04	353.86	354.96	355.50	21
22	354.79	354.23	354.50	354.64	354.82	354.26	354.16	354.10	354.04	353.86	354.97	355.47	22
23	354.77	354.22	354.50	354.65	354.80	354.26	354.15	354.09	354.05	353.86	354.98	355.44	23
24	354.75	354.21	354.50	354.65	354.77	354.27	354.14 -	354.08 -	354.05	353.86	354.99	355.41	24
25	354.73	354.21	354.51	354.65	354.75	354.27	354.16	354.08 -	354.04	353.90	354.98	355.41	25
26	354.72	354.21	354.52	354.65	354.73	354.26	354.18	354.08 -	354.04	353.93	354.98	355.40	26
27	354.70	354.20	354.53	354.65	354.70	354.25	354.20	354.10	354.03	353.98	354.98	355.39	27
28	354.68	354.19 -	354.56	354.64	354.68	354.24	354.20	354.13	354.02	354.04	354.98	355.37	28
29	354.66		354.58	354.66	354.65	354.23	354.21	354.16	354.01	354.07	355.01	355.35	29
30	354.64		354.59	354.68 +	354.62	354.22 -	354.24	354.18	354.00 -	354.07	355.03 +	355.32	30
31	354.61 -		354.60 +		354.60 -		354.25 +	354.19		354.09 +		355.30	31
Monatsmittel	354.78	354.35	354.35	354.61	354.78	354.33	354.20	354.17	354.08	353.92 -	354.62	355.43 +	
Maximum	354.83	354.60	354.60	354.69	354.88	354.59	354.25	354.25	354.19	354.11 -	355.04	355.58 +	
Datum	16.01	01.02	31.03	30.04	16.05	01.06	30.07	01.08	01.09	31.10	30.11	16.12	
Amplitude	0.23	0.41	0.49	0.13	0.29	0.37	0.11	0.18	0.20	0.28	0.93	0.54	
Jahr 2023	Mittel	354.47 m ü.M.		Maximum	355.58 (16.Dez)		Minimum	353.83 (18.Okt)		Amplitude	1.75 m		



Periode	2012 - 2023												
Monatsmittel	354.81	354.88 +	354.69	354.56	354.81	354.78	354.62	354.44	354.29 -	354.29 -	354.48	354.66	
Maximum	356.43	356.31	355.29	355.35	356.20	356.67	356.92 +	356.23	354.95 -	355.12	355.67	356.56	
Jahr	2013	2021	2016	2013	2016	2016	2021	2021	2021	2012	2012	2012	
Minimum	353.87	354.01	354.11	354.06	354.12 +	354.11	353.83	353.80	353.77 -	353.82	353.79	353.78	
Jahr	2017	2017	2023	2020	2020	2020	2020	2020	2020	2018	2018	2018	
Amplitude	1.61 +	1.23	0.65	0.62	1.17	1.03	1.28	1.28	0.46 -	0.54	0.93	0.89	
Jahr	2021	2021	2016	2013	2016	2016	2021	2021	2021	2014	2023	2012	
Periode	Mittel	354.61 m ü.M.		Maximum	356.92 (19.Jul 2021)		Minimum	353.77 (23.Sep 2020)		Amplitude	3.15 m		

Darstellung der letzten 12 Jahre

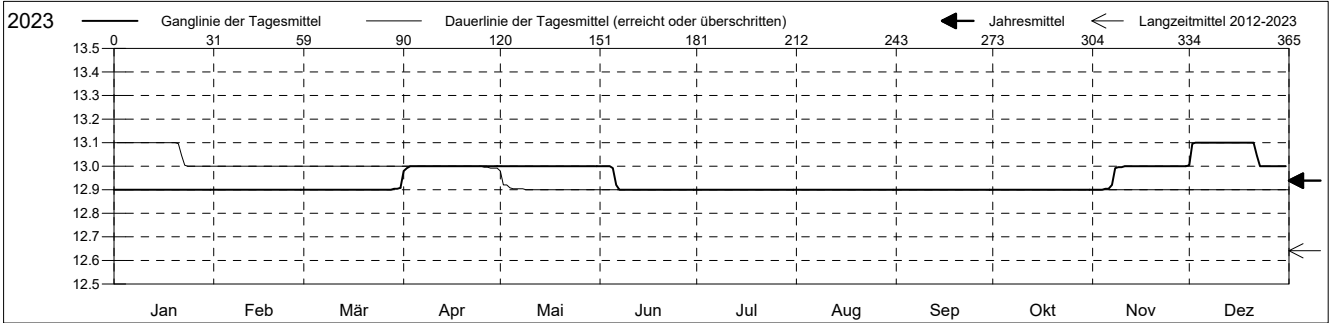


Grundwassertemperatur

Ergolzthal
 Sissach 71.A.4 Zivilschutzkeller
 Abstichpunkt: 0.00 m ü.M.
 OK Terrain: 0.00 m ü.M.

Amt für Umweltschutz und Energie
Kanton Basel-Landschaft
 Koordinaten: 0.00 / 0.00

2023	Januar	Februar	März	April	Mai	Juni	Juli	August	September	Oktober	November	Dezember	
1	12.9 +	12.9 +	12.9 +	13.0 +	13.0 +	13.0 +	12.9 +	12.9 +	12.9 +	12.9 +	12.9 -	13.0 -	1
2	12.9 +	12.9 +	12.9 +	13.0 +	13.0 +	13.0 +	12.9 +	12.9 +	12.9 +	12.9 +	12.9 -	13.1 +	2
3	12.9 +	12.9 +	12.9 +	13.0 +	13.0 +	13.0 +	12.9 +	12.9 +	12.9 +	12.9 +	12.9 -	13.1 +	3
4	12.9 +	12.9 +	12.9 +	13.0 +	13.0 +	13.0 +	12.9 +	12.9 +	12.9 +	12.9 +	12.9 -	13.1 +	4
5	12.9 +	12.9 +	12.9 +	13.0 +	13.0 +	13.0 +	12.9 +	12.9 +	12.9 +	12.9 +	12.9 -	13.1 +	5
Tagesmittel													
6	12.9 +	12.9 +	12.9 +	13.0 +	13.0 +	12.9 -	12.9 +	12.9 +	12.9 +	12.9 +	12.9 -	13.1 +	6
7	12.9 +	12.9 +	12.9 +	13.0 +	13.0 +	12.9 -	12.9 +	12.9 +	12.9 +	12.9 +	12.9 -	13.1 +	7
8	12.9 +	12.9 +	12.9 +	13.0 +	13.0 +	12.9 -	12.9 +	12.9 +	12.9 +	12.9 +	13.0 +	13.1 +	8
9	12.9 +	12.9 +	12.9 +	13.0 +	13.0 +	12.9 -	12.9 +	12.9 +	12.9 +	12.9 +	13.0 +	13.1 +	9
10	12.9 +	12.9 +	12.9 +	13.0 +	13.0 +	12.9 -	12.9 +	12.9 +	12.9 +	12.9 +	13.0 +	13.1 +	10
11	12.9 +	12.9 +	12.9 +	13.0 +	13.0 +	12.9 -	12.9 +	12.9 +	12.9 +	12.9 +	13.0 +	13.1 +	11
12	12.9 +	12.9 +	12.9 +	13.0 +	13.0 +	12.9 -	12.9 +	12.9 +	12.9 +	12.9 +	13.0 +	13.1 +	12
13	12.9 +	12.9 +	12.9 +	13.0 +	13.0 +	12.9 -	12.9 +	12.9 +	12.9 +	12.9 +	13.0 +	13.1 +	13
14	12.9 +	12.9 +	12.9 +	13.0 +	13.0 +	12.9 -	12.9 +	12.9 +	12.9 +	12.9 +	13.0 +	13.1 +	14
15	12.9 +	12.9 +	12.9 +	13.0 +	13.0 +	12.9 -	12.9 +	12.9 +	12.9 +	12.9 +	13.0 +	13.1 +	15
Max. +													
16	12.9 +	12.9 +	12.9 +	13.0 +	13.0 +	12.9 -	12.9 +	12.9 +	12.9 +	12.9 +	13.0 +	13.1 +	16
17	12.9 +	12.9 +	12.9 +	13.0 +	13.0 +	12.9 -	12.9 +	12.9 +	12.9 +	12.9 +	13.0 +	13.1 +	17
18	12.9 +	12.9 +	12.9 +	13.0 +	13.0 +	12.9 -	12.9 +	12.9 +	12.9 +	12.9 +	13.0 +	13.1 +	18
19	12.9 +	12.9 +	12.9 +	13.0 +	13.0 +	12.9 -	12.9 +	12.9 +	12.9 +	12.9 +	13.0 +	13.1 +	19
20	12.9 +	12.9 +	12.9 +	13.0 +	13.0 +	12.9 -	12.9 +	12.9 +	12.9 +	12.9 +	13.0 +	13.1 +	20
Min. -													
21	12.9 +	12.9 +	12.9 +	13.0 +	13.0 +	12.9 -	12.9 +	12.9 +	12.9 +	12.9 +	13.0 +	13.1 +	21
22	12.9 +	12.9 +	12.9 +	13.0 +	13.0 +	12.9 -	12.9 +	12.9 +	12.9 +	12.9 +	13.0 +	13.0 -	22
23	12.9 +	12.9 +	12.9 +	13.0 +	13.0 +	12.9 -	12.9 +	12.9 +	12.9 +	12.9 +	13.0 +	13.0 -	23
24	12.9 +	12.9 +	12.9 +	13.0 +	13.0 +	12.9 -	12.9 +	12.9 +	12.9 +	12.9 +	13.0 +	13.0 -	24
25	12.9 +	12.9 +	12.9 +	13.0 +	13.0 +	12.9 -	12.9 +	12.9 +	12.9 +	12.9 +	13.0 +	13.0 -	25
26	12.9 +	12.9 +	12.9 +	13.0 +	13.0 +	12.9 -	12.9 +	12.9 +	12.9 +	12.9 +	13.0 +	13.0 -	26
27	12.9 +	12.9 +	12.9 +	13.0 +	13.0 +	12.9 -	12.9 +	12.9 +	12.9 +	12.9 +	13.0 +	13.0 -	27
28	12.9 +	12.9 +	12.9 +	13.0 +	13.0 +	12.9 -	12.9 +	12.9 +	12.9 +	12.9 +	13.0 +	13.0 -	28
29	12.9 +	12.9 +	12.9 +	13.0 +	13.0 +	12.9 -	12.9 +	12.9 +	12.9 +	12.9 +	13.0 +	13.0 -	29
30	12.9 +	12.9 +	12.9 +	13.0 +	13.0 +	12.9 -	12.9 +	12.9 +	12.9 +	12.9 +	13.0 +	13.0 -	30
31	12.9 +	12.9 +	12.9 +	13.0 +	13.0 +	12.9 -	12.9 +	12.9 +	12.9 +	12.9 +	13.0 -	13.0 -	31
Monatsmittel	12.9 -	12.9 -	12.9 -	13.0	13.0	12.9 -	12.9 -	12.9 -	12.9 -	12.9 -	13.0	13.1 +	
Maximum	12.9 -	12.9 -	13.0	13.0	13.0	13.0	12.9 -	12.9 -	12.9 -	12.9 -	13.0	13.1 +	
Datum	01.01	01.02	29.03	01.04	01.05	01.06	01.07	01.08	01.09	01.10	05.11	01.12	
Minimum	12.9 -	12.9 -	12.9 -	12.9 -	13.0 +	12.9 -	12.9 -	12.9 -	12.9 -	12.9 -	12.9 -	13.0 +	
Datum	01.01	01.02	01.03	01.04	01.05	05.06	01.07	01.08	01.09	01.10	01.11	01.12	
Amplitude	0.0 +	0.0 +	0.1	0.1	0.0 +	0.1	0.0 +	0.0 +	0.0 +	0.0 +	0.1	0.1	
Jahr 2023	Mittel	12.9 °C		Maximum	13.1 (01.Dez)		Minimum	12.9 (01.Jan)		Amplitude	0.2 °C		



Periode	2012 - 2023												
Monatsmittel	12.6 -	12.7 +	12.6 -	12.7 +	12.7 +	12.7 +	12.6 -	12.6 -	12.6 -	12.6 -	12.6 -	12.7 +	
Maximum	13.1 +	13.1 +	13.0	13.0	13.0	13.1 +	13.1 +	13.1 +	12.9 -	12.9 -	13.0	13.1 +	
Jahr	2021	2021	2020	2021	2021	2021	2021	2021	2020	2019	2023	2023	
Minimum	12.3 +	12.3 +	12.3 +	12.3 +	12.3 +	12.3 +	12.3 +	12.3 +	12.2 -	12.2 -	12.3 +	12.2 -	
Jahr	2014	2014	2014	2014	2013	2013	2013	2013	2014	2014	2013	2014	
Amplitude	0.2	0.1 -	0.1 -	0.1 -	0.3 +	0.1 -	0.1 -	0.2	0.1 -	0.2	0.1 -	0.1 -	
Jahr	2021	2012	2020	2012	2013	2012	2012	2021	2014	2018	2016	2012	
Periode	Mittel	12.6 °C		Maximum	13.1 (23.Jan 2021)		Minimum	12.2 (21.Sep 2014)		Amplitude	0.9 °C		

Darstellung der letzten 12 Jahre

