

Grundwasserstände

Birstal

Reinach

Abstichpunkt:

OK Terrain:

24.C.17

0.00 m ü.M.

0.00 m ü.M.

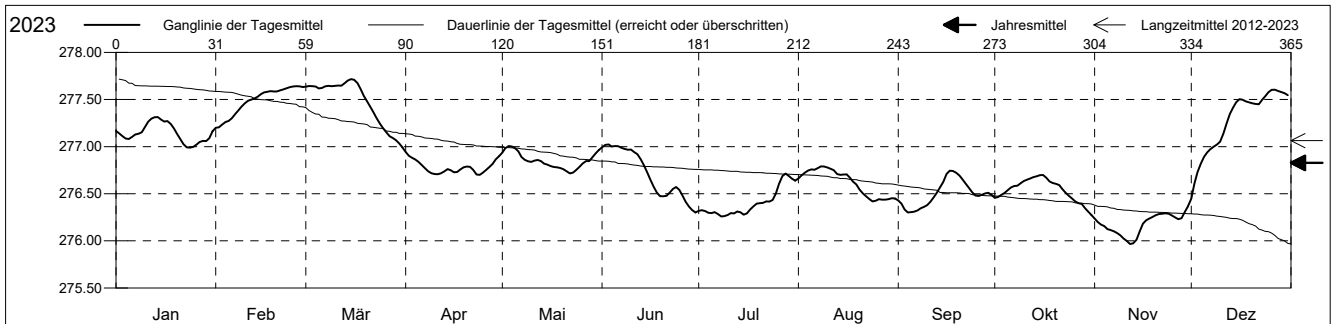
Altersheim (alt 24.J.1)

Amt für Umweltschutz und Energie

Kanton Basel-Landschaft

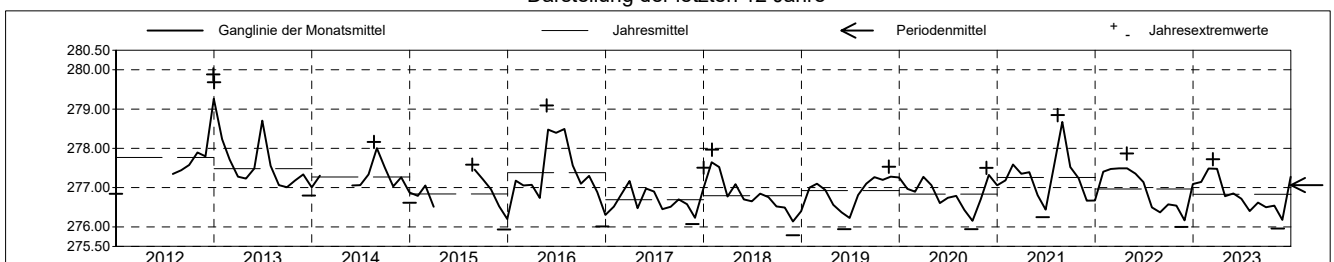
Koordinaten: 0.00 / 0.00

2023	Januar	Februar	März	April	Mai	Juni	Juli	August	September	Oktober	November	Dezember	
1	277.17	277.20 -	277.64	276.94 +	276.94	276.99	276.32	276.66	276.43	276.46	276.24	276.45 -	1
2	277.14	277.21	277.64	276.90	276.98	277.02 +	276.33	276.70	276.39	276.46	276.20	276.60	2
3	277.11	277.23	277.64	276.88	277.01 +	277.02 +	276.32	276.73	276.33	276.49	276.17	276.73	3
4	277.09	277.26	277.64	276.86	277.00	277.00	276.30	276.75	276.30 -	276.51	276.16	276.82	4
5	277.08	277.27	277.62	276.84	276.98	277.01	276.30	276.76	276.30 -	276.54	276.13	276.89	5
Tagesmittel													
6	277.10	277.30	277.62	276.80	276.95	277.00	276.30	276.76	276.31	276.57	276.12	276.94	6
7	277.13	277.34	277.64	276.77	276.89	276.99	276.28	276.77	276.32	276.58	276.10	276.97	7
8	277.14	277.38	277.64	276.74	276.86	276.98	276.26 -	276.79 +	276.34	276.58	276.08	277.00	8
9	277.15	277.42	277.64	276.72	276.85	276.97	276.26 -	276.79 +	276.36	276.61	276.06	277.02	9
10	277.21	277.46	277.64	276.71	276.84	276.97	276.27	276.78	276.38	276.63	276.02	277.05	10
11	277.26	277.49	277.65	276.71	276.85	276.94	276.30	276.76	276.42	276.65	276.00	277.14	11
12	277.30	277.50	277.65	276.72	276.86	276.92	276.29	276.75	276.46	276.66	275.97 -	277.25	12
13	277.31 +	277.51	277.67	276.74	276.85	276.87	276.31	276.71	276.51	276.68	275.97 -	277.35	13
14	277.31 +	277.53	277.70	276.76	276.82	276.80	276.30	276.70	276.57	276.69	276.01	277.41	14
15	277.29	277.56	277.72 +	276.75	276.81	276.73	276.28	276.70	276.62	276.70 +	276.10	277.47	15
Max. +													
16	277.27	277.58	277.71	276.73	276.79	276.65	276.29	276.71	276.71	276.70 +	276.18	277.50	16
17	277.27	277.58	277.67	276.73	276.78	276.58	276.33	276.67	276.74 +	276.67	276.22	277.50	17
18	277.24	277.59	277.61	276.76	276.78	276.51	276.37	276.63	276.74 +	276.63	276.24	277.48	18
19	277.19	277.58	277.54	276.78	276.77	276.47	276.39	276.60	276.72	276.61	276.25	277.47	19
20	277.13	277.59	277.48	276.79	276.76	276.47	276.40	276.54	276.69	276.61	276.27	277.46	20
Min. -													
21	277.08	277.60	277.42	276.78	276.74	276.48	276.40	276.50	276.65	276.59	276.28	277.45	21
22	277.02	277.61	277.36	276.75	276.72 -	276.51	276.42	276.47	276.61	276.55	276.29	277.45	22
23	276.99 -	277.62	277.30	276.70 -	276.72 -	276.55	276.42	276.44	276.56	276.51	276.29	277.50	23
24	276.99 -	277.63	277.24	276.70 -	276.75	276.57	276.43	276.42 -	276.51	276.48	276.29	277.53	24
25	277.00	277.64 +	277.19	276.72	276.79	276.54	276.50	276.43	276.48	276.45	276.27	277.58	25
26	277.02	277.64 +	277.15	276.75	276.82	276.48	276.61	276.44	276.48	276.42	276.25	277.60 +	26
27	277.05	277.64 +	277.11	276.78	276.85	276.41	276.69	276.44	276.49	276.40	276.23	277.60 +	27
28	277.06	277.63	277.09	276.82	276.85	276.36	276.71 +	276.44	276.50	276.39	276.24	277.59	28
29	277.06		277.07	276.87	276.89	276.33	276.69	276.44	276.51	276.35	276.30	277.58	29
30	277.09		277.03	276.90	276.93	276.30 -	276.66	276.45	276.49	276.31	276.37 +	277.57	30
31	277.16		276.99 -		276.96		276.64	276.45		276.27 -		277.55	31
Monatsmittel	277.14	277.49 +	277.48	276.78	276.85	276.71	276.40	276.62	276.50	276.54	276.18 -	277.27	
Maximum	277.32	277.65	277.72 +	276.97	277.02	277.03	276.72	276.80	276.75	276.71	276.39 -	277.61	
Datum	14.01	25.02	15.03	01.04	03.05	02.06	28.07	08.08	18.09	15.10	30.11	26.12	
Amplitude	0.34	0.45	0.75	0.28	0.31	0.73	0.47	0.39	0.46	0.45	0.44	1.21	
Jahr 2023	Mittel	276.83 m ü.M.	Maximum	277.72 (15.Mär)	Minimum	275.96 (12.Nov)	Amplitude	1.77 m					



Periode	2012 - 2023												
Monatsmittel	277.20	277.27 +	277.13	276.98	277.07	277.10	277.10	277.17	276.97	276.97	276.82 -	277.03	
Maximum	279.68	277.98	277.72 -	277.87	279.09	278.99	279.04	278.85	278.19	278.23	278.42	279.88 +	
Jahr	2013	2013	2023	2022	2016	2016	2016	2021	2021	2012	2012	2012	
Minimum	276.35	276.62 +	276.11	276.17	276.25	275.94	276.25	276.21	275.94	276.10	275.79 -	275.83	
Jahr	2017	2015	2015	2017	2019	2019	2023	2020	2020	2020	2018	2018	
Amplitude	2.34 +	0.94	0.94	0.91	1.78	1.00	1.95	0.65 -	0.92	1.08	0.89	1.46	
Jahr	2013	2018	2015	2016	2016	2016	2021	2021	2021	2020	2012	2012	
Periode	Mittel	277.06 m ü.M.	Maximum	279.88 (28.Dez 2012)	Minimum	275.79 (29.Nov 2018)	Amplitude	4.10 m					

Darstellung der letzten 12 Jahre



Grundwassertemperatur

Birstal

Amt für Umweltschutz und Energie

Reinach

24.C.17

Altersheim (alt 24.J.1)

Kanton Basel-Landschaft

Abstichpunkt:

0.00

m ü.M.

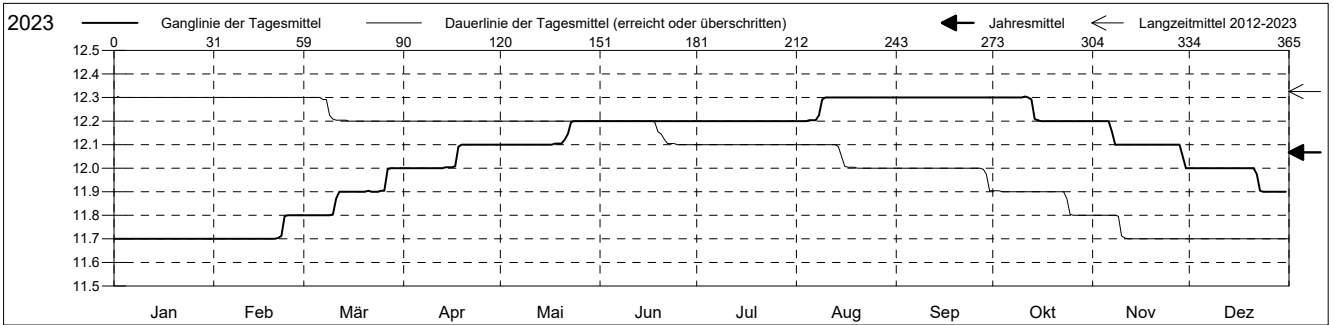
Koordinaten: 0.00 / 0.00

OK Terrain:

0.00

m ü.M.

2023	Januar	Februar	März	April	Mai	Juni	Juli	August	September	Oktober	November	Dezember	
1	11.7 +	11.7 -	11.8 -	12.0 -	12.1 -	12.2 +	12.2 +	12.2 -	12.3 +	12.3 +	12.2 +	12.0 +	1
2	11.7 +	11.7 -	11.8 -	12.0 -	12.1 -	12.2 +	12.2 +	12.2 -	12.3 +	12.3 +	12.2 +	12.0 +	2
3	11.7 +	11.7 -	11.8 -	12.0 -	12.1 -	12.2 +	12.2 +	12.2 -	12.3 +	12.3 +	12.2 +	12.0 +	3
4	11.7 +	11.7 -	11.8 -	12.0 -	12.1 -	12.2 +	12.2 +	12.2 -	12.3 +	12.3 +	12.2 +	12.0 +	4
5	11.7 +	11.7 -	11.8 -	12.0 -	12.1 -	12.2 +	12.2 +	12.2 -	12.3 +	12.3 +	12.2 +	12.0 +	5
Tagesmittel													
6	11.7 +	11.7 -	11.8 -	12.0 -	12.1 -	12.2 +	12.2 +	12.2 -	12.3 +	12.3 +	12.2 +	12.0 +	6
7	11.7 +	11.7 -	11.8 -	12.0 -	12.1 -	12.2 +	12.2 +	12.2 -	12.3 +	12.3 +	12.2 +	12.0 +	7
8	11.7 +	11.7 -	11.8 -	12.0 -	12.1 -	12.2 +	12.2 +	12.2 -	12.3 +	12.3 +	12.1	12.0 +	8
9	11.7 +	11.7 -	11.8 -	12.0 -	12.1 -	12.2 +	12.2 +	12.3 +	12.3 +	12.3 +	12.1	12.0 +	9
10	11.7 +	11.7 -	11.8 -	12.0 -	12.1 -	12.2 +	12.2 +	12.3 +	12.3 +	12.3 +	12.1	12.0 +	10
11	11.7 +	11.7 -	11.9	12.0 -	12.1 -	12.2 +	12.2 +	12.3 +	12.3 +	12.3 +	12.1	12.0 +	11
12	11.7 +	11.7 -	11.9	12.0 -	12.1 -	12.2 +	12.2 +	12.3 +	12.3 +	12.3 +	12.1	12.0 +	12
13	11.7 +	11.7 -	11.9	12.0 -	12.1 -	12.2 +	12.2 +	12.3 +	12.3 +	12.3 +	12.1	12.0 +	13
14	11.7 +	11.7 -	11.9	12.0 -	12.1 -	12.2 +	12.2 +	12.3 +	12.3 +	12.3 +	12.1	12.0 +	14
15	11.7 +	11.7 -	11.9	12.0 -	12.1 -	12.2 +	12.2 +	12.3 +	12.3 +	12.2 -	12.1	12.0 +	15
Max. +													
16	11.7 +	11.7 -	11.9	12.0 -	12.1 -	12.2 +	12.2 +	12.3 +	12.3 +	12.2 -	12.1	12.0 +	16
17	11.7 +	11.7 -	11.9	12.0 -	12.1 -	12.2 +	12.2 +	12.3 +	12.3 +	12.2 -	12.1	12.0 +	17
18	11.7 +	11.7 -	11.9	12.1 +	12.1 -	12.2 +	12.2 +	12.3 +	12.3 +	12.2 -	12.1	12.0 +	18
19	11.7 +	11.7 -	11.9	12.1 +	12.1 -	12.2 +	12.2 +	12.3 +	12.3 +	12.2 -	12.1	12.0 +	19
20	11.7 +	11.7 -	11.9	12.1 +	12.1 -	12.2 +	12.2 +	12.3 +	12.3 +	12.2 -	12.1	12.0 +	20
Min. -													
21	11.7 +	11.7 -	11.9	12.1 +	12.1 -	12.2 +	12.2 +	12.3 +	12.3 +	12.2 -	12.1	12.0 +	21
22	11.7 +	11.7 -	11.9	12.1 +	12.1 -	12.2 +	12.2 +	12.3 +	12.3 +	12.2 -	12.1	12.0 +	22
23	11.7 +	11.8 +	11.9	12.1 +	12.2 +	12.2 +	12.2 +	12.3 +	12.3 +	12.2 -	12.1	11.9 -	23
24	11.7 +	11.8 +	11.9	12.1 +	12.2 +	12.2 +	12.2 +	12.3 +	12.3 +	12.2 -	12.1	11.9 -	24
25	11.7 +	11.8 +	11.9	12.1 +	12.2 +	12.2 +	12.2 +	12.3 +	12.3 +	12.2 -	12.1	11.9 -	25
26	11.7 +	11.8 +	11.9	12.1 +	12.2 +	12.2 +	12.2 +	12.3 +	12.3 +	12.2 -	12.1	11.9 -	26
27	11.7 +	11.8 +	12.0 +	12.1 +	12.2 +	12.2 +	12.2 +	12.3 +	12.3 +	12.2 -	12.1	11.9 -	27
28	11.7 +	11.8 +	12.0 +	12.1 +	12.2 +	12.2 +	12.2 +	12.3 +	12.3 +	12.2 -	12.1	11.9 -	28
29	11.7 +		12.0 +	12.1 +	12.2 +	12.2 +	12.2 +	12.3 +	12.3 +	12.2 -	12.1	11.9 -	29
30	11.7 +		12.0 +	12.1 +	12.2 +	12.2 +	12.2 +	12.3 +	12.3 +	12.2 -	12.0 -	11.9 -	30
31	11.7 +		12.0 +		12.2 +		12.2 +			12.2 -		11.9 -	31
Monatsmittel	11.7 -	11.7 -	11.9	12.0	12.1	12.2	12.2	12.3 +	12.3 +	12.2	12.1	12.0	
Maximum	11.7 -	11.8	12.0	12.1	12.2	12.2	12.2	12.3	12.3	12.4 +	12.2	12.0	
Datum	01.01	21.02	21.03	14.04	18.05	01.06	01.07	05.08	01.09	11.10	01.11	01.12	
Minimum	11.7 -	11.7 -	11.8	12.0	12.1	12.2	12.2	12.2	12.3 +	12.2	12.0	11.9	
Datum	01.01	01.02	01.03	01.04	01.05	01.06	01.07	01.08	01.09	13.10	29.11	22.12	
Amplitude	0.0 +	0.1	0.2	0.1	0.1	0.0 +	0.0 +	0.1	0.0 +	0.2	0.2	0.1	
Jahr 2023	Mittel	12.1 °C		Maximum	12.4 (11.Okt)		Minimum	11.7 (01.Jan)			Amplitude	0.7 °C	



Periode	2012 - 2023												
Monatsmittel	12.2 -	12.2 -	12.2 -	12.3	12.4	12.5 +	12.5 +	12.4	12.4	12.4	12.3	12.2 -	
Maximum	12.5 -	12.5 -	12.6	12.6	13.4 +	13.4 +	13.4 +	13.2	13.1	12.7	12.7	12.6	
Jahr	2013	2017	2016	2016	2016	2016	2016	2021	2021	2016	2016	2012	
Minimum	11.7 -	11.7 -	11.8	11.8	11.8	11.8	11.9	11.9	12.0 +	12.0 +	11.9	11.7 -	
Jahr	2023	2023	2023	2014	2014	2014	2014	2014	2013	2022	2022	2022	
Amplitude	0.4	0.1 -	0.2	0.1 -	0.8 +	0.6	0.7	0.3	0.4	0.2	0.2	0.2	
Jahr	2013	2013	2016	2013	2016	2016	2016	2014	2021	2017	2012	2012	
Periode	Mittel	12.3 °C		Maximum	13.4 (28.Mai 2016)		Minimum	11.7 (18.Dez 2022)			Amplitude	1.7 °C	

Darstellung der letzten 12 Jahre

