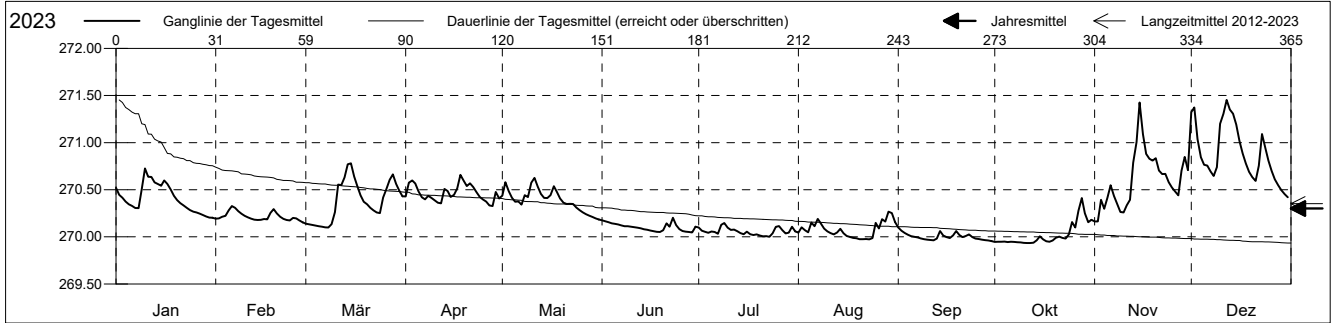


Grundwasserstände

Birstal
 Münchenstein 20.R.17 J18 Reinach Nord
 Abstichpunkt: 0.00 m ü.M.
 OK Terrain: 0.00 m ü.M.

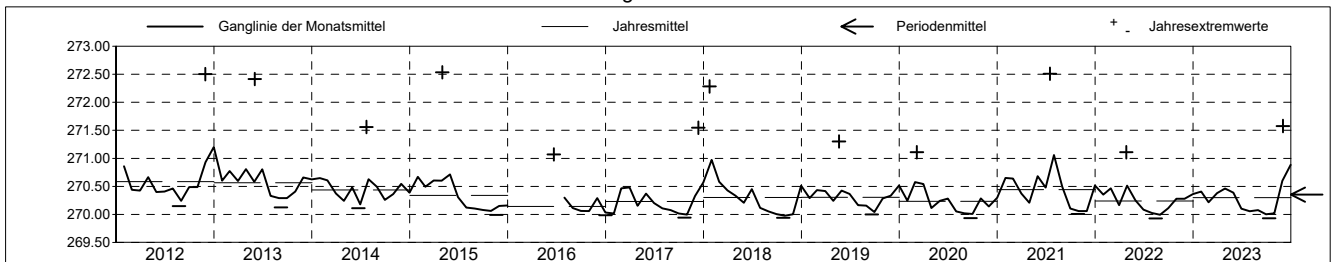
Amt für Umweltschutz und Energie
Kanton Basel-Landschaft
 Koordinaten: 0.00 / 0.00

2023	Januar	Februar	März	April	Mai	Juni	Juli	August	September	Oktober	November	Dezember	
1	270.52	270.19	270.14	270.43	270.44	270.18	270.10	270.05	270.10 +	269.95	270.16 -	271.32	1
2	270.45	270.20	270.13	270.57	270.58	270.17	270.07	270.10	270.07	269.95	270.16 -	271.37	2
3	270.42	270.21	270.13	270.60	270.48	270.16	270.05	270.07	270.04	269.95	270.39	271.04	3
4	270.37	270.22	270.12	270.57	270.42	270.14	270.04	270.05	270.02	269.95	270.30	270.84	4
5	270.35	270.28	270.11	270.48	270.37	270.14	270.06	270.15	270.01	269.94	270.42	270.77	5
Tagesmittel													
6	270.33	270.33 +	270.11	270.42	270.38	270.13	270.05	270.11	270.00	269.95	270.55	270.76	6
7	270.31	270.31	270.10 -	270.40	270.34	270.12	270.03	270.19	269.99	269.95	270.43	270.70	7
8	270.30	270.27	270.10 -	270.43	270.44	270.11	270.13	270.14	269.98	269.94	270.35	270.65	8
9	270.51	270.25	270.13	270.41	270.42	270.11	270.15 +	270.09	269.97	269.94	270.26	270.74	9
10	270.73 +	270.22	270.26	270.39	270.57	270.11	270.10	270.06	269.97	269.94	270.26	271.20	10
11	270.64	270.21	270.56	270.36	270.63 +	270.10	270.07	270.04	269.97	269.93 -	270.34	271.31	11
12	270.64	270.19	270.55	270.36	270.53	270.10	270.08	270.03	269.96	269.93 -	270.39	271.45 +	12
13	270.58	270.18	270.63	270.51	270.46	270.09	270.06	270.05	269.98	269.94	270.79	271.35	13
14	270.56	270.18	270.77	270.49	270.41	270.08	270.04	270.09	270.06	269.96	271.01	271.31	14
15	270.54	270.18	270.78 +	270.42	270.41	270.08	270.03	270.04	270.02	270.01	271.43 +	271.19	15
Max. +													
16	270.60	270.19	270.64	270.45	270.44	270.07	270.06	270.01	270.00	269.97	271.09	271.02	16
17	270.56	270.19	270.53	270.51	270.54	270.06	270.03	270.00	269.99	269.95	270.88	270.89	17
18	270.50	270.25	270.44	270.66 +	270.47	270.05 -	270.02	269.99	270.01	269.95	270.83	270.78	18
19	270.44	270.29	270.37	270.60	270.41	270.05 -	270.03	269.99	270.06	269.96	270.81	270.69	19
20	270.39	270.25	270.34	270.54	270.36	270.07	270.01	269.98	270.02	269.99	270.83	270.63	20
Min. -													
21	270.36	270.21	270.31	270.57	270.35	270.14	270.01	269.98	270.00	270.00	270.70	270.59	21
22	270.33	270.19	270.28	270.53	270.35	270.11	270.01	269.98	270.01	269.99	270.67	270.75	22
23	270.31	270.18	270.26	270.47	270.35	270.20 +	270.00 -	269.97 -	270.03	269.98	270.67	271.09	23
24	270.28	270.17	270.25	270.42	270.31	270.13	270.04	269.99	270.00	270.03	270.58	270.95	24
25	270.27	270.20	270.42	270.40	270.29	270.08	270.11	270.15	269.98	270.16	270.52	270.81	25
26	270.26	270.20	270.51	270.37	270.26	270.06	270.12	270.09	269.98	270.10	270.48	270.70	26
27	270.25	270.17	270.61	270.33 -	270.24	270.06	270.07	270.19	269.97	270.28	270.44	270.61	27
28	270.23	270.15 -	270.66	270.33 -	270.23	270.05 -	270.04	270.16	269.97	270.41 +	270.70	270.55	28
29	270.22		270.56	270.48	270.21	270.05 -	270.04	270.27 +	269.96	270.25	270.85	270.50	29
30	270.20 -		270.49	270.41	270.20	270.11	270.11	270.25	269.95 -	270.16	270.71	270.45	30
31	270.20 -		270.43	270.41	270.18 -		270.06	270.16	270.16	270.18		270.42 -	31
Monatsmittel	270.41	270.22	270.38	270.46	270.39	270.10	270.06	270.08	270.00 -	270.02	270.60	270.88 +	
Maximum	270.74	270.33	270.85	270.68	270.67	270.24	270.23	270.31	270.12 -	270.46	271.50	271.58 +	
Datum	10.01	06.02	14.03	18.04	10.05	23.06	08.07	29.08	01.09	28.10	15.11	01.12	
Amplitude	0.55	0.19	0.76	0.38	0.49	0.20	0.24	0.34	0.17	0.52	1.37	1.17	
Jahr 2023	Mittel	270.30 m ü.M.		Maximum	271.58 (01.Dez)		Minimum	269.93 (11.Okt)		Amplitude	1.64 m		



Periode	2012 - 2023												
Monatsmittel	270.52 +	270.52 +	270.44	270.39	270.43	270.33	270.29	270.18	270.12 -	270.19	270.36	270.51	
Maximum	272.28	271.94	271.59	272.29	272.53 +	272.41	272.51	271.08 -	271.54	271.70	272.50	271.86	
Jahr	2018	2013	2015	2012	2015	2013	2021	2021	2012	2012	2012	2013	
Minimum	269.95	270.15 +	270.08	270.05	270.09	270.01	269.96	269.93 -	269.94	269.93 -	269.97	269.99	
Jahr	2017	2023	2022	2017	2018	2022	2022	2020	2023	2018	2016		
Amplitude	1.87	1.54	1.25	2.04	2.27 +	2.06	1.92	0.90 -	1.27	1.45	2.10	1.56	
Jahr	2018	2013	2015	2012	2015	2013	2021	2021	2012	2012	2012	2013	
Periode	Mittel	270.35 m ü.M.		Maximum	272.53 (02.Mai 2015)		Minimum	269.93 (14.Aug 2022)		Amplitude	2.60 m		

Darstellung der letzten 12 Jahre

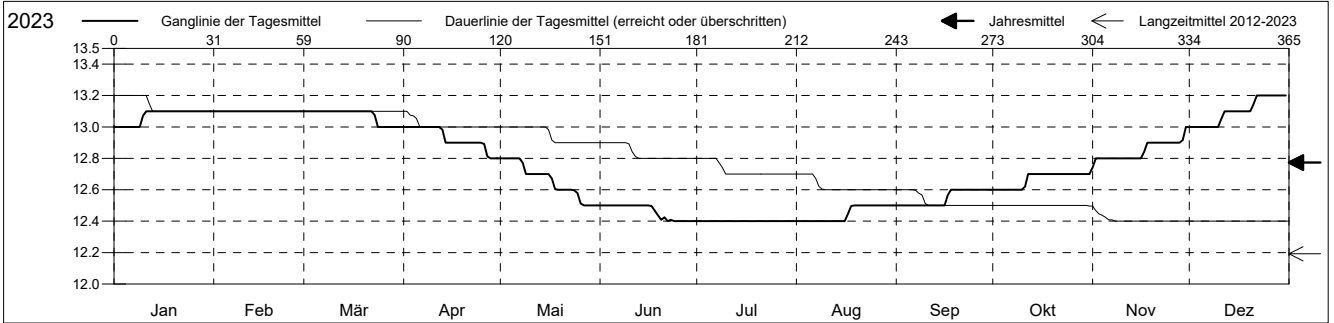


Grundwassertemperatur

Birstal
 Münchenstein 20.R.17 J18 Reinach Nord
 Abstichpunkt: 0.00 m ü.M.
 OK Terrain: 0.00 m ü.M.

Amt für Umweltschutz und Energie
Kanton Basel-Landschaft
 Koordinaten: 0.00 / 0.00

2023	Januar	Februar	März	April	Mai	Juni	Juli	August	September	Oktober	November	Dezember	
1	13.0 -	13.1 +	13.1 +	13.0 +	12.8 +	12.5 +	12.4 +	12.4 -	12.5 -	12.6 -	12.7 -	13.0 -	1
2	13.0 -	13.1 +	13.1 +	13.0 +	12.8 +	12.5 +	12.4 +	12.4 -	12.5 -	12.6 -	12.8	13.0 -	2
3	13.0 -	13.1 +	13.1 +	13.0 +	12.8 +	12.5 +	12.4 +	12.4 -	12.5 -	12.6 -	12.8	13.0 -	3
4	13.0 -	13.1 +	13.1 +	13.0 +	12.8 +	12.5 +	12.4 +	12.4 -	12.5 -	12.6 -	12.8	13.0 -	4
5	13.0 -	13.1 +	13.1 +	13.0 +	12.8 +	12.5 +	12.4 +	12.4 -	12.5 -	12.6 -	12.8	13.0 -	5
Tagesmittel													
6	13.0 -	13.1 +	13.1 +	13.0 +	12.8 +	12.5 +	12.4 +	12.4 -	12.5 -	12.6 -	12.8	13.0 -	6
7	13.0 -	13.1 +	13.1 +	13.0 +	12.8 +	12.5 +	12.4 +	12.4 -	12.5 -	12.6 -	12.8	13.0 -	7
8	13.0 -	13.1 +	13.1 +	13.0 +	12.8 +	12.5 +	12.4 +	12.4 -	12.5 -	12.6 -	12.8	13.0 -	8
9	13.0 -	13.1 +	13.1 +	13.0 +	12.7	12.5 +	12.4 +	12.4 -	12.5 -	12.6 -	12.8	13.0 -	9
10	13.1 +	13.1 +	13.1 +	13.0 +	12.7	12.5 +	12.4 +	12.4 -	12.5 -	12.6 -	12.8	13.0 -	10
11	13.1 +	13.1 +	13.1 +	13.0 +	12.7	12.5 +	12.4 +	12.4 -	12.5 -	12.6 -	12.8	13.1	11
12	13.1 +	13.1 +	13.1 +	13.0 +	12.7	12.5 +	12.4 +	12.4 -	12.5 -	12.7 +	12.8	13.1	12
13	13.1 +	13.1 +	13.1 +	13.0 +	12.7	12.5 +	12.4 +	12.4 -	12.5 -	12.7 +	12.8	13.1	13
14	13.1 +	13.1 +	13.1 +	12.9	12.7	12.5 +	12.4 +	12.4 -	12.5 -	12.7 +	12.8	13.1	14
15	13.1 +	13.1 +	13.1 +	12.9	12.7	12.5 +	12.4 +	12.4 -	12.5 -	12.7 +	12.8	13.1	15
Max. +													
16	13.1 +	13.1 +	13.1 +	12.9	12.7	12.5 +	12.4 +	12.4 -	12.5 -	12.7 +	12.8	13.1	16
17	13.1 +	13.1 +	13.1 +	12.9	12.7	12.5 +	12.4 +	12.4 -	12.6 +	12.7 +	12.8	13.1	17
18	13.1 +	13.1 +	13.1 +	12.9	12.6	12.5 +	12.4 +	12.5 +	12.6 +	12.7 +	12.9	13.1	18
19	13.1 +	13.1 +	13.1 +	12.9	12.6	12.4 -	12.4 +	12.5 +	12.6 +	12.7 +	12.9	13.1	19
20	13.1 +	13.1 +	13.1 +	12.9	12.6	12.4 -	12.4 +	12.5 +	12.6 +	12.7 +	12.9	13.1	20
Min. -													
21	13.1 +	13.1 +	13.1 +	12.9	12.6	12.4 -	12.4 +	12.5 +	12.6 +	12.7 +	12.9	13.1	21
22	13.1 +	13.1 +	13.1 +	12.9	12.6	12.4 -	12.4 +	12.5 +	12.6 +	12.7 +	12.9	13.2 +	22
23	13.1 +	13.1 +	13.1 +	12.9	12.6	12.4 -	12.4 +	12.5 +	12.6 +	12.7 +	12.9	13.2 +	23
24	13.1 +	13.1 +	13.0 -	12.9	12.6	12.4 -	12.4 +	12.5 +	12.6 +	12.7 +	12.9	13.2 +	24
25	13.1 +	13.1 +	13.0 -	12.9	12.6	12.4 -	12.4 +	12.5 +	12.6 +	12.7 +	12.9	13.2 +	25
26	13.1 +	13.1 +	13.0 -	12.9	12.5 -	12.4 -	12.4 +	12.5 +	12.6 +	12.7 +	12.9	13.2 +	26
27	13.1 +	13.1 +	13.0 -	12.8 -	12.5 -	12.4 -	12.4 +	12.5 +	12.6 +	12.7 +	12.9	13.2 +	27
28	13.1 +	13.1 +	13.0 -	12.8 -	12.5 -	12.4 -	12.4 +	12.5 +	12.6 +	12.7 +	12.9	13.2 +	28
29	13.1 +		13.0 -	12.8 -	12.5 -	12.4 -	12.4 +	12.5 +	12.6 +	12.7 +	12.9	13.2 +	29
30	13.1 +		13.0 -	12.8 -	12.5 -	12.4 -	12.4 +	12.5 +	12.6 +	12.7 +	13.0 +	13.2 +	30
31	13.1 +		13.0 -		12.5 -		12.4 +	12.5 +		12.7 +		13.2 +	31
Monatsmittel	13.1 +	13.1 +	13.1 +	12.9	12.7	12.5	12.4 -	12.4 -	12.5	12.7	12.8	13.1 +	
Maximum	13.1	13.1	13.1	13.0	12.8	12.5	12.4 -	12.5	12.6	12.7	13.0	13.2 +	
Datum	10.01	01.02	01.03	01.04	01.05	01.06	01.07	17.08	17.09	11.10	29.11	21.12	
Minimum	13.0	13.1 +	13.0	12.8	12.5	12.4 -	12.4 -	12.4 -	12.5	12.6	12.7	13.0	
Datum	01.01	01.02	23.03	26.04	24.05	17.06	01.07	01.08	01.09	01.10	01.11	01.12	
Amplitude	0.1	0.0 +	0.1	0.2	0.3	0.1	0.0 +	0.1	0.1	0.1	0.3	0.2	
Jahr 2023	Mittel	12.8 °C		Maximum	13.2 (21.Dez)		Minimum	12.4 (17.Jun)		Amplitude	0.8 °C		



Periode	2012 - 2023												
Monatsmittel	12.7 +	12.7 +	12.5	12.3	11.9	11.7 -	11.7 -	11.8	12.0	12.1	12.4	12.6	
Maximum	13.1	13.1	13.1	13.0	12.8	12.5	12.4 -	12.5	12.6	12.7	13.0	13.2 +	
Jahr	2019	2021	2023	2023	2023	2023	2023	2023	2023	2023	2023	2023	
Minimum	12.2 +	12.0	11.8	11.3	10.8	10.7 -	10.7 -	10.9	11.1	11.4	11.6	11.9	
Jahr	2014	2013	2013	2013	2013	2013	2013	2013	2013	2013	2013	2013	
Amplitude	0.4	0.5	0.4	0.6 +	0.6 +	0.3	0.2 -	0.2 -	0.3	0.3	0.3	0.3	
Jahr	2017	2013	2020	2012	2015	2017	2013	2013	2013	2012	2012	2013	
Periode	Mittel	12.2 °C		Maximum	13.2 (21.Dez 2023)		Minimum	10.7 (18.Jun 2013)		Amplitude	2.5 °C		

Darstellung der letzten 12 Jahre

