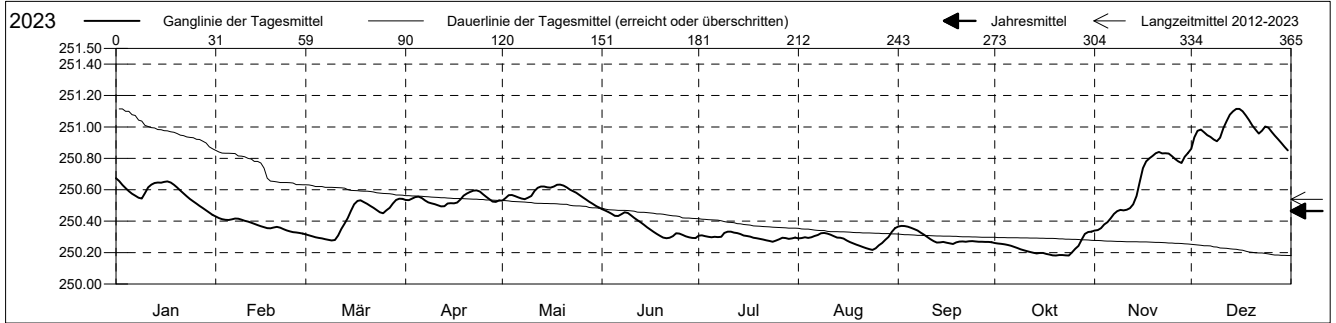


Grundwasserstände

Birstal
 Birsfelden 17.C.8 Hardstrasse
 Abstichpunkt: 0.00 m ü.M.
 OK Terrain: 0.00 m ü.M.

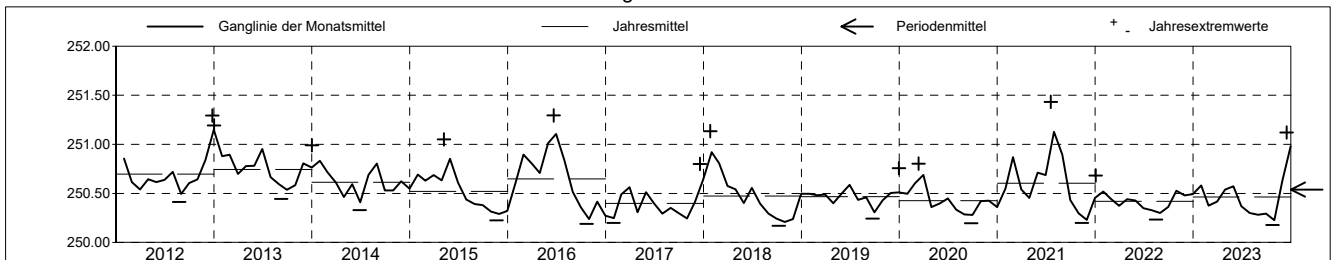
Amt für Umweltschutz und Energie
Kanton Basel-Landschaft
 Koordinaten: 0.00 / 0.00

2023	Januar	Februar	März	April	Mai	Juni	Juli	August	September	Oktober	November	Dezember	
1	250.67 +	250.43 +	250.32	250.53	250.53	250.48 +	250.31	250.29	250.37 +	250.26	250.34 -	250.86	1
2	250.66	250.42	250.31	250.53	250.55	250.47	250.31	250.29	250.37 +	250.26	250.34 -	250.93	2
3	250.63	250.41	250.30	250.54	250.57	250.46	250.30	250.30	250.37 +	250.26	250.36	250.98	3
4	250.61	250.41	250.30	250.55	250.57	250.45	250.30	250.29	250.36	250.25	250.38	250.98	4
5	250.59	250.41	250.29	250.56	250.56	250.43	250.30	250.30	250.36	250.25	250.39	250.97	5
Tagesmittel													
6	250.57	250.41	250.29	250.55	250.55	250.43	250.30	250.31	250.35	250.24	250.42	250.95	6
7	250.56	250.42	250.29	250.53	250.54	250.44	250.30	250.31	250.34	250.24	250.45	250.94	7
8	250.55	250.42	250.28 -	250.52	250.54	250.46	250.30	250.32	250.33	250.23	250.46	250.92	8
9	250.54	250.41	250.28 -	250.51	250.55	250.45	250.32	250.33	250.31	250.22	250.47	250.91	9
10	250.58	250.40	250.28 -	250.51	250.56	250.44	250.33 +	250.32	250.30	250.21	250.47	250.93	10
11	250.62	250.40	250.31	250.50	250.59	250.42	250.33 +	250.31	250.28	250.21	250.47	250.99	11
12	250.63	250.39	250.35	250.49 -	250.61	250.41	250.33 +	250.30	250.27	250.20	250.48	251.04	12
13	250.64	250.38	250.38	250.50	250.62	250.39	250.32	250.29	250.26 -	250.20	250.51	251.08	13
14	250.65	250.37	250.42	250.51	250.62	250.38	250.32	250.29	250.26 -	250.19	250.56	251.10	14
Max. +	250.64	250.37	250.47	250.51	250.62	250.36	250.31	250.29	250.27	250.20	250.65	251.11	15
16	250.65	250.36	250.51	250.51	250.61	250.35	250.31	250.28	250.26 -	250.20	250.74	251.12 +	16
17	250.65	250.36	250.53	250.52	250.62	250.33	250.30	250.27	250.26 -	250.19	250.78	251.10	17
18	250.65	250.35	250.53	250.54	250.63 +	250.32	250.29	250.26	250.26 -	250.19	250.80	251.07	18
19	250.63	250.36	250.52	250.56	250.63 +	250.31	250.29	250.25	250.26 -	250.18 -	250.82	251.04	19
Min. -	250.61	250.36	250.51	250.58	250.63 +	250.30	250.29	250.24	250.27	250.18 -	250.83	251.01	20
21	250.60	250.36	250.50	250.59	250.62	250.29 -	250.28	250.24	250.27	250.18 -	250.84 +	250.98	21
22	250.58	250.35	250.48	250.59	250.60	250.29 -	250.28	250.23	250.27	250.18 -	250.83	250.96	22
23	250.56	250.34	250.47	250.60 +	250.59	250.30	250.27 -	250.22 -	250.27	250.18 -	250.83	250.98	23
24	250.54	250.34	250.46	250.59	250.58	250.32	250.27 -	250.22 -	250.27	250.18 -	250.83	251.00	24
25	250.53	250.33	250.45	250.57	250.57	250.32	250.28	250.23	250.27	250.20	250.81	251.00	25
26	250.51	250.33	250.47	250.56	250.55	250.31	250.28	250.25	250.27	250.22	250.80	250.97	26
27	250.50	250.32 -	250.48	250.54	250.54	250.30	250.29	250.26	250.27	250.24	250.78	250.94	27
28	250.48	250.32 -	250.51	250.52	250.52	250.30	250.29	250.28	250.27	250.28	250.77	250.92	28
29	250.47		250.54 +	250.52	250.51	250.29 -	250.29	250.30	250.27	250.32	250.81	250.90	29
30	250.45		250.54 +	250.53	250.50	250.29 -	250.29	250.33	250.27	250.33 +	250.83	250.87	30
31	250.44 -		250.54 +		250.49 -		250.30	250.36 +		250.33 +		250.85 -	31
Monatsmittel	250.58	250.38	250.42	250.54	250.57	250.37	250.30	250.28	250.29	250.23 -	250.63	250.98 +	
Maximum	250.68	250.44	250.55	250.60	250.64	250.48	250.34 -	250.37	250.37	250.34 -	250.84	251.12 +	
Datum	01.01	01.02	31.03	23.04	18.05	01.06	11.07	31.08	02.09	31.10	21.11	15.12	
Amplitude	0.24	0.12	0.27	0.11	0.15	0.20	0.07	0.15	0.12	0.16	0.51	0.28	
Jahr 2023	Mittel	250.46 m ü.M.		Maximum	251.12 (15.Dez)		Minimum	250.18 (23.Okt)		Amplitude	0.94 m		



Periode	2012 - 2023												
Monatsmittel	250.64	250.65 +	250.58	250.52	250.61	250.59	250.55	250.47	250.39 -	250.39 -	250.49	250.58	
Maximum	251.19	251.09	251.00	250.93	251.15	251.29	251.43 +	251.13	250.73 -	250.81	251.07	251.29	
Jahr	2013	2021	2016	2016	2016	2016	2021	2021	2012	2012	2012	2012	
Minimum	250.20	250.23	250.27 +	250.24	250.27 +	250.26	250.24	250.21	250.19	250.17 -	250.18	250.18	
Jahr	2017	2017	2022	2017	2020	2017	2020	2023	2018	2018	2018	2018	
Amplitude	0.62 +	0.48	0.40	0.45	0.57	0.38	0.61	0.58	0.25 -	0.38	0.51	0.54	
Jahr	2016	2021	2016	2012	2021	2013	2014	2021	2012	2020	2023	2018	
Periode	Mittel	250.54 m ü.M.		Maximum	251.43 (19.Jul 2021)		Minimum	250.17 (08.Okt 2018)		Amplitude	1.26 m		

Darstellung der letzten 12 Jahre

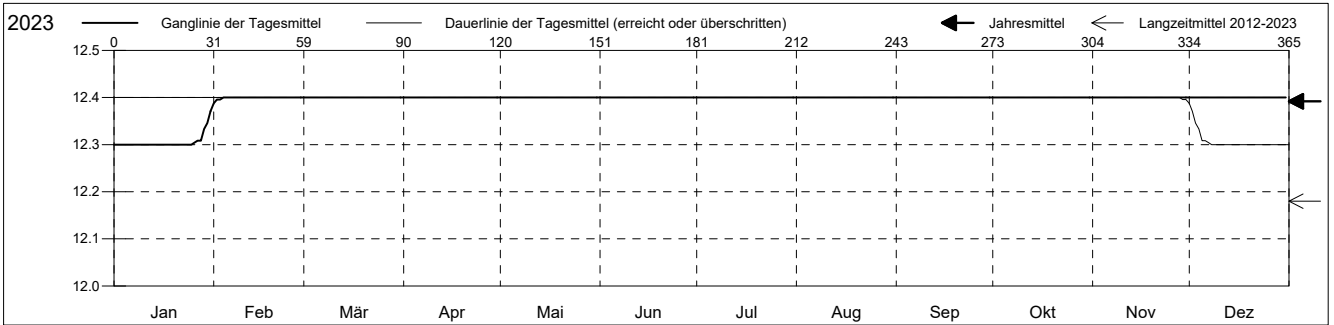


Grundwassertemperatur

Birstal
 Birsfelden 17.C.8 Hardstrasse
 Abstichpunkt: 0.00 m ü.M.
 OK Terrain: 0.00 m ü.M.

Amt für Umweltschutz und Energie
Kanton Basel-Landschaft
 Koordinaten: 0.00 / 0.00

2023	Januar	Februar	März	April	Mai	Juni	Juli	August	September	Oktober	November	Dezember	
1	12.3 -	12.4 +	12.4 +	12.4 +	12.4 +	12.4 +	12.4 +	12.4 +	12.4 +	12.4 +	12.4 +	12.4 +	1
2	12.3 -	12.4 +	12.4 +	12.4 +	12.4 +	12.4 +	12.4 +	12.4 +	12.4 +	12.4 +	12.4 +	12.4 +	2
3	12.3 -	12.4 +	12.4 +	12.4 +	12.4 +	12.4 +	12.4 +	12.4 +	12.4 +	12.4 +	12.4 +	12.4 +	3
4	12.3 -	12.4 +	12.4 +	12.4 +	12.4 +	12.4 +	12.4 +	12.4 +	12.4 +	12.4 +	12.4 +	12.4 +	4
5	12.3 -	12.4 +	12.4 +	12.4 +	12.4 +	12.4 +	12.4 +	12.4 +	12.4 +	12.4 +	12.4 +	12.4 +	5
Tagesmittel													
6	12.3 -	12.4 +	12.4 +	12.4 +	12.4 +	12.4 +	12.4 +	12.4 +	12.4 +	12.4 +	12.4 +	12.4 +	6
7	12.3 -	12.4 +	12.4 +	12.4 +	12.4 +	12.4 +	12.4 +	12.4 +	12.4 +	12.4 +	12.4 +	12.4 +	7
8	12.3 -	12.4 +	12.4 +	12.4 +	12.4 +	12.4 +	12.4 +	12.4 +	12.4 +	12.4 +	12.4 +	12.4 +	8
9	12.3 -	12.4 +	12.4 +	12.4 +	12.4 +	12.4 +	12.4 +	12.4 +	12.4 +	12.4 +	12.4 +	12.4 +	9
10	12.3 -	12.4 +	12.4 +	12.4 +	12.4 +	12.4 +	12.4 +	12.4 +	12.4 +	12.4 +	12.4 +	12.4 +	10
11	12.3 -	12.4 +	12.4 +	12.4 +	12.4 +	12.4 +	12.4 +	12.4 +	12.4 +	12.4 +	12.4 +	12.4 +	11
12	12.3 -	12.4 +	12.4 +	12.4 +	12.4 +	12.4 +	12.4 +	12.4 +	12.4 +	12.4 +	12.4 +	12.4 +	12
13	12.3 -	12.4 +	12.4 +	12.4 +	12.4 +	12.4 +	12.4 +	12.4 +	12.4 +	12.4 +	12.4 +	12.4 +	13
14	12.3 -	12.4 +	12.4 +	12.4 +	12.4 +	12.4 +	12.4 +	12.4 +	12.4 +	12.4 +	12.4 +	12.4 +	14
15	12.3 -	12.4 +	12.4 +	12.4 +	12.4 +	12.4 +	12.4 +	12.4 +	12.4 +	12.4 +	12.4 +	12.4 +	15
Max. +													
16	12.3 -	12.4 +	12.4 +	12.4 +	12.4 +	12.4 +	12.4 +	12.4 +	12.4 +	12.4 +	12.4 +	12.4 +	16
17	12.3 -	12.4 +	12.4 +	12.4 +	12.4 +	12.4 +	12.4 +	12.4 +	12.4 +	12.4 +	12.4 +	12.4 +	17
18	12.3 -	12.4 +	12.4 +	12.4 +	12.4 +	12.4 +	12.4 +	12.4 +	12.4 +	12.4 +	12.4 +	12.4 +	18
19	12.3 -	12.4 +	12.4 +	12.4 +	12.4 +	12.4 +	12.4 +	12.4 +	12.4 +	12.4 +	12.4 +	12.4 +	19
20	12.3 -	12.4 +	12.4 +	12.4 +	12.4 +	12.4 +	12.4 +	12.4 +	12.4 +	12.4 +	12.4 +	12.4 +	20
Min. -													
21	12.3 -	12.4 +	12.4 +	12.4 +	12.4 +	12.4 +	12.4 +	12.4 +	12.4 +	12.4 +	12.4 +	12.4 +	21
22	12.3 -	12.4 +	12.4 +	12.4 +	12.4 +	12.4 +	12.4 +	12.4 +	12.4 +	12.4 +	12.4 +	12.4 +	22
23	12.3 -	12.4 +	12.4 +	12.4 +	12.4 +	12.4 +	12.4 +	12.4 +	12.4 +	12.4 +	12.4 +	12.4 +	23
24	12.3 -	12.4 +	12.4 +	12.4 +	12.4 +	12.4 +	12.4 +	12.4 +	12.4 +	12.4 +	12.4 +	12.4 +	24
25	12.3 -	12.4 +	12.4 +	12.4 +	12.4 +	12.4 +	12.4 +	12.4 +	12.4 +	12.4 +	12.4 +	12.4 +	25
26	12.3 -	12.4 +	12.4 +	12.4 +	12.4 +	12.4 +	12.4 +	12.4 +	12.4 +	12.4 +	12.4 +	12.4 +	26
27	12.3 -	12.4 +	12.4 +	12.4 +	12.4 +	12.4 +	12.4 +	12.4 +	12.4 +	12.4 +	12.4 +	12.4 +	27
28	12.3 -	12.4 +	12.4 +	12.4 +	12.4 +	12.4 +	12.4 +	12.4 +	12.4 +	12.4 +	12.4 +	12.4 +	28
29	12.3 -	12.4 +	12.4 +	12.4 +	12.4 +	12.4 +	12.4 +	12.4 +	12.4 +	12.4 +	12.4 +	12.4 +	29
30	12.3 -	12.4 +	12.4 +	12.4 +	12.4 +	12.4 +	12.4 +	12.4 +	12.4 +	12.4 +	12.4 +	12.4 +	30
31	12.4 +	12.4 +	12.4 +	12.4 +	12.4 +	12.4 +	12.4 +	12.4 +	12.4 +	12.4 +	12.4 +	12.4 +	31
Monatsmittel	12.3 -	12.4 +	12.4 +	12.4 +	12.4 +	12.4 +	12.4 +	12.4 +	12.4 +	12.4 +	12.4 +	12.4 +	
Maximum	12.4 +	12.4 +	12.4 +	12.4 +	12.4 +	12.4 +	12.4 +	12.4 +	12.4 +	12.4 +	12.4 +	12.4 +	
Datum	26.01	01.02	01.03	01.04	01.05	01.06	01.07	01.08	01.09	01.10	01.11	01.12	
Minimum	12.3 -	12.3 -	12.4 +	12.4 +	12.4 +	12.4 +	12.4 +	12.4 +	12.4 +	12.4 +	12.4 +	12.4 +	
Datum	01.01	01.02	01.03	01.04	01.05	01.06	01.07	01.08	01.09	01.10	01.11	01.12	
Amplitude	0.1	0.1	0.0 +	0.0 +	0.0 +	0.0 +	0.0 +	0.0 +	0.0 +	0.0 +	0.0 +	0.0 +	
Jahr 2023	Mittel	12.4 °C		Maximum	12.4 (26.Jan)		Minimum	12.3 (01.Jan)		Amplitude	0.1 °C		



Periode	2012 - 2023												
Monatsmittel	12.2 +	12.2 +	12.2 +	12.2 +	12.2 +	12.2 +	12.2 +	12.2 +	12.2 +	12.2 +	12.2 +	12.2 +	12.2 +
Maximum	12.4 -	12.4 -	12.4 -	12.4 -	12.4 -	12.4 -	12.4 -	12.4 -	12.4 -	12.4 -	12.5 +	12.4 -	12.4 -
Jahr	2023	2023	2023	2023	2023	2023	2023	2023	2023	2023	2020	2023	2023
Minimum	12.0 -	12.0 -	12.0 -	12.1 +	12.1 +	12.0 -	12.0 -	12.0 -	12.0 -	12.0 -	12.0 -	12.0 -	12.0 -
Jahr	2014	2014	2014	2014	2013	2013	2013	2013	2013	2013	2013	2013	2013
Amplitude	0.1 -	0.1 -	0.1 -	0.1 -	0.2	0.1 -	0.1 -	0.1 -	0.1 -	0.1 -	0.3 +	0.1 -	0.1 -
Jahr	2013	2014	2012	2020	2013	2012	2012	2014	2015	2020	2015	2012	2012
Periode	Mittel	12.2 °C		Maximum	12.5 (20.Okt 2020)		Minimum	12.0 (22.Jun 2013)		Amplitude	0.5 °C		

Darstellung der letzten 12 Jahre

