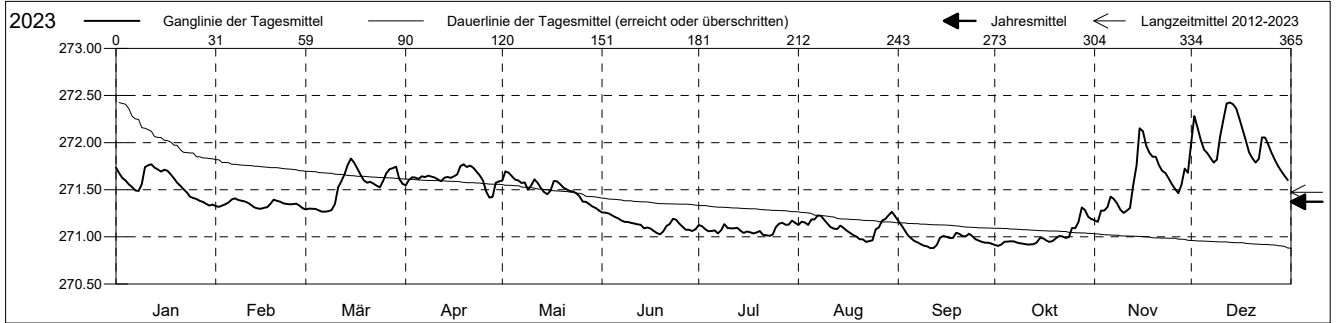


Grundwasserstände

Birstal
 Arlesheim 13.C.20 Widenhof
 Abstichpunkt: 0.00 m ü.M.
 OK Terrain: 0.00 m ü.M.

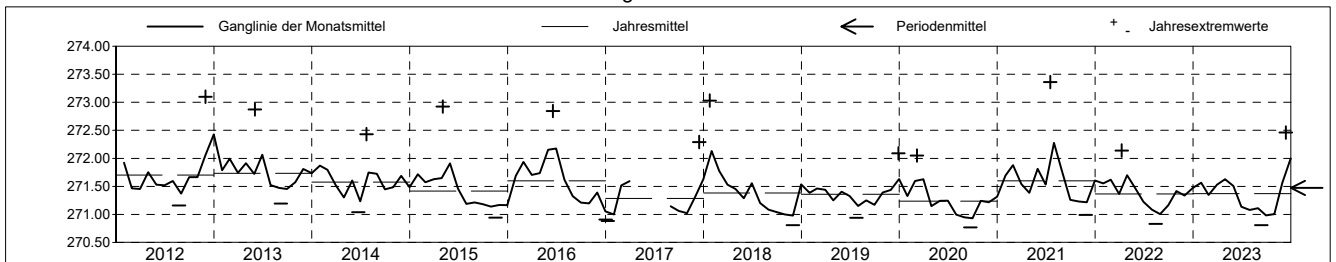
Amt für Umweltschutz und Energie
Kanton Basel-Landschaft
 Koordinaten: 0.00 / 0.00

2023	Januar	Februar	März	April	Mai	Juni	Juli	August	September	Oktober	November	Dezember	
1	271.73	271.33	271.29	271.55	271.60	271.26 +	271.12	271.13	271.17 +	270.91	271.18	272.01	1
2	271.67	271.32	271.30	271.60	271.69 +	271.26 +	271.11	271.16	271.12	270.90 -	271.16 -	272.28	2
3	271.63	271.33	271.30	271.63	271.68	271.25	271.08	271.15	271.07	270.92	271.28	272.16	3
4	271.60	271.35	271.30	271.63	271.64	271.23	271.06	271.13	271.02	270.95	271.28	272.03	4
5	271.56	271.37	271.28	271.61	271.61	271.21	271.06	271.19	270.98	270.95	271.32	271.92	5
Tagesmittel													
6	271.53	271.40	271.27 -	271.64	271.60	271.20	271.07	271.19	270.96	270.95	271.43	271.89	6
7	271.49	271.41 +	271.27 -	271.63	271.57	271.17	271.04	271.23	270.94	270.95	271.40	271.84	7
8	271.49	271.39	271.27 -	271.65	271.58	271.16	271.07	271.22	270.92	270.94	271.35	271.79	8
9	271.56	271.38	271.28	271.64	271.50	271.16	271.13	271.18	270.91	270.93	271.29	271.82	9
10	271.74	271.38	271.35	271.63	271.55	271.15	271.09	271.14	270.90	270.93	271.25	272.06	10
11	271.76	271.36	271.53	271.61	271.61	271.14	271.09	271.10	270.88 -	270.92	271.28	272.25	11
12	271.77 +	271.34	271.59	271.59	271.57	271.13	271.09	271.09	270.88 -	270.92	271.31	272.41	12
13	271.74	271.31	271.67	271.63	271.52	271.13	271.10	271.08	270.91	270.92	271.55	272.43 +	13
14	271.72	271.30 -	271.76	271.64	271.47	271.09	271.07	271.12	270.99	270.94	271.76	272.41	14
Max. +	271.69	271.30 -	271.83 +	271.63	271.45	271.10	271.04	271.10	271.01	270.99	272.15 +	272.36	15
16	271.71	271.31	271.79	271.64	271.49	271.09	271.06	271.07	271.00	270.99	272.12	272.25	16
17	271.70	271.32	271.72	271.66	271.59	271.06	271.05	271.04	270.99	270.96	271.97	272.14	17
18	271.66	271.35	271.66	271.75	271.59	271.04	271.04	271.02	270.99	270.95	271.89	272.02	18
19	271.62	271.39	271.60	271.77 +	271.56	271.03 -	271.05	271.01	271.04	270.96	271.85	271.90	19
Min. -	271.58	271.38	271.57	271.74	271.52	271.06	271.06	270.98	271.03	270.99	271.85	271.84	20
21	271.54	271.37	271.58	271.76	271.50	271.12	271.02	270.97	271.01	271.01	271.76	271.79	21
22	271.51	271.36	271.56	271.73	271.49	271.13	271.02	270.95 -	271.01	271.01	271.70	271.83	22
23	271.47	271.35	271.54	271.69	271.48	271.19	271.01 -	270.95 -	271.03	270.99	271.68	272.05	23
24	271.43	271.35	271.53	271.65	271.46	271.18	271.02	270.96	271.01	271.00	271.62	272.05	24
25	271.41	271.35	271.59	271.60	271.43	271.14	271.10	271.08	270.98	271.09	271.56	271.97	25
26	271.40	271.35	271.67	271.48	271.38	271.11	271.14	271.10	270.96	271.09	271.51	271.89	26
27	271.38	271.33	271.72	271.42 -	271.37	271.08	271.15	271.17	270.95	271.16	271.46	271.82	27
28	271.37	271.30 -	271.73	271.42 -	271.35	271.08	271.13	271.19	270.94	271.31 +	271.55	271.75	28
29	271.35		271.74	271.57	271.32	271.06	271.13	271.23	270.94	271.29	271.73	271.70	29
30	271.33 -		271.61	271.59	271.31	271.08	271.17 +	271.27 +	270.93	271.21	271.68	271.65	30
31	271.34		271.56		271.28 -		271.15	271.22		271.19		271.60 -	31
Monatsmittel	271.56	271.35	271.53	271.63	271.51	271.14	271.08	271.11	270.98 -	271.01	271.56	272.00 +	
Maximum	271.81	271.45	271.87	271.78	271.71	271.31	271.21 -	271.31	271.21 -	271.35	272.23	272.46 +	
Datum	12.01	06.02	15.03	18.04	02.05	01.06	30.07	29.08	01.09	28.10	15.11	12.12	
Amplitude	0.53	0.21	0.66	0.45	0.49	0.34	0.27	0.43	0.40	0.50	1.13	0.91	
Jahr 2023	Mittel	271.37 m ü.M.		Maximum	272.46 (12.Dez)		Minimum	270.81 (12.Sep)		Amplitude	1.65 m		



Periode	2012 - 2023												
Monatsmittel	271.64	271.66 +	271.56	271.54	271.60	271.50	271.41	271.28	271.21 -	271.28	271.43	271.59	
Maximum	273.03	272.66	272.24 -	272.75	272.92	272.87	273.36 +	272.25	272.34	272.38	273.10	272.91	
Jahr	2018	2021	2015	2012	2015	2013	2021	2021	2012	2012	2012	2012	
Minimum	270.88	271.17	271.18 +	270.98	270.99	270.90	270.83	270.79	270.77 -	270.85	270.81	270.82	
Jahr	2017	2019	2019	2020	2020	2020	2020	2020	2020	2023	2018	2018	
Amplitude	1.58	1.25	0.94	1.56	1.51	1.41	1.64 +	0.92 -	0.96	1.01	1.56	1.31	
Jahr	2021	2021	2015	2012	2015	2018	2021	2021	2012	2012	2012	2018	
Periode	Mittel	271.47 m ü.M.		Maximum	273.36 (16.Jul 2021)		Minimum	270.77 (22.Sep 2020)		Amplitude	2.59 m		

Darstellung der letzten 12 Jahre

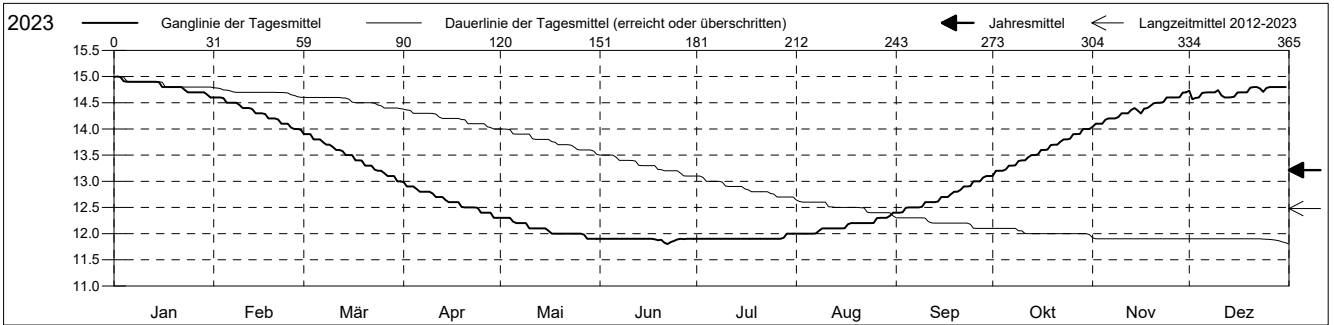


Grundwassertemperatur

Birstal
 Arlesheim 13.C.20 Widenhof
 Abstichpunkt: 0.00 m ü.M.
 OK Terrain: 0.00 m ü.M.

Amt für Umweltschutz und Energie
Kanton Basel-Landschaft
 Koordinaten: 0.00 / 0.00

2023	Januar	Februar	März	April	Mai	Juni	Juli	August	September	Oktober	November	Dezember	
1	15.0 +	14.6 +	13.9 +	13.0 +	12.3 +	11.9 +	11.9 -	12.0 -	12.4 -	13.1 -	14.0 -	14.7	1
2	15.0 +	14.6 +	13.9 +	12.9	12.3 +	11.9 +	11.9 -	12.0 -	12.4 -	13.2	14.1	14.6 -	2
3	15.0 +	14.6 +	13.9 +	12.9	12.3 +	11.9 +	11.9 -	12.0 -	12.4 -	13.2	14.1	14.6 -	3
4	14.9	14.6 +	13.8	12.9	12.3 +	11.9 +	11.9 -	12.0 -	12.5	13.2	14.1	14.6 -	4
5	14.9	14.5	13.8	12.9	12.2	11.9 +	11.9 -	12.0 -	12.5	13.2	14.2	14.7	5
Tagesmittel	14.9	14.5	13.8	12.8	12.2	11.9 +	11.9 -	12.0 -	12.5	13.3	14.2	14.7	6
6	14.9	14.5	13.7	12.8	12.2	11.9 +	11.9 -	12.0 -	12.5	13.3	14.2	14.7	7
7	14.9	14.5	13.7	12.8	12.2	11.9 +	11.9 -	12.1	12.5	13.3	14.2	14.7	8
8	14.9	14.5	13.7	12.8	12.2	11.9 +	11.9 -	12.1	12.5	13.3	14.2	14.7	9
9	14.9	14.5	13.7	12.8	12.2	11.9 +	11.9 -	12.1	12.5	13.4	14.2	14.7	10
10	14.9	14.4	13.7	12.8	12.1	11.9 +	11.9 -	12.1	12.6	13.4	14.3	14.7	11
11	14.9	14.4	13.6	12.7	12.1	11.9 +	11.9 -	12.1	12.6	13.4	14.3	14.6 -	12
12	14.9	14.4	13.6	12.7	12.1	11.9 +	11.9 -	12.1	12.6	13.5	14.3	14.6 -	13
13	14.9	14.4	13.6	12.7	12.1	11.9 +	11.9 -	12.1	12.6	13.5	14.4	14.6 -	14
14	14.9	14.3	13.5	12.6	12.1	11.9 +	11.9 -	12.1	12.6	13.5	14.4	14.6 -	15
15	14.9	14.3	13.5	12.6	12.1	11.9 +	11.9 -	12.1	12.7	13.5	14.4	14.6 -	16
Max. +	14.8	14.3	13.5	12.6	12.1	11.9 +	11.9 -	12.1	12.7	13.6	14.3	14.7	17
16	14.8	14.3	13.4	12.6	12.0	11.9 +	11.9 -	12.2	12.7	13.6	14.4	14.7	18
17	14.8	14.3	13.4	12.6	12.0	11.9 +	11.9 -	12.2	12.8	13.6	14.4	14.7	19
18	14.8	14.2	13.4	12.5	12.0	11.9 +	11.9 -	12.2	12.8	13.7	14.4	14.7	20
19	14.8	14.2	13.4	12.5	12.0	11.9 +	11.9 -	12.2	12.8	13.7	14.4	14.7	21
20	14.8	14.2	13.3	12.5	12.0	11.9 +	11.9 -	12.2	12.8	13.7	14.5	14.8 +	22
Min. -	14.8	14.2	13.3	12.5	12.0	11.8 -	11.9 -	12.2	12.8	13.7	14.5	14.8 +	23
21	14.8	14.1	13.3	12.5	12.0	11.8 -	11.9 -	12.2	12.9	13.8	14.5	14.8 +	24
22	14.8	14.1	13.3	12.5	12.0	11.8 -	11.9 -	12.2	12.9	13.8	14.5	14.8 +	25
23	14.7	14.1	13.2	12.5	12.0	11.8 -	11.9 -	12.2	12.9	13.8	14.5	14.8 +	26
24	14.7	14.1	13.2	12.5	12.0	11.9 +	11.9 -	12.2	12.9	13.8	14.6	14.7	27
25	14.7	14.0 -	13.2	12.4	12.0	11.9 +	11.9 -	12.2	13.0	13.8	14.6	14.8 +	28
26	14.7	14.0 -	13.2	12.4	12.0	11.9 +	11.9 -	12.3	13.0	13.9	14.6	14.8 +	29
27	14.7	14.0 -	13.1	12.4	12.0	11.9 +	11.9 -	12.3	13.0	13.9	14.6	14.8 +	30
28	14.7	14.0 -	13.1	12.4	11.9 -	11.9 +	11.9 -	12.3	13.1 +	13.9	14.6	14.8 +	31
29	14.7		13.1	12.3 -	11.9 -	11.9 +	12.0 +	12.3	13.1 +	14.0 +	14.7 +	14.8 +	32
30	14.7		13.0 -	12.3 -	11.9 -	11.9 +	12.0 +	12.3	13.1 +	14.0 +	14.7 +	14.8 +	33
31	14.6 -		13.0 -		11.9 -		12.0 +	12.4 +		14.0 +		14.8 +	34
Monatsmittel	14.8 +	14.3	13.5	12.6	12.1	11.9 -	11.9 -	12.1	12.7	13.6	14.4	14.7	
Maximum	15.0 +	14.6	13.9	13.0	12.3	11.9 -	12.0	12.4	13.1	14.0	14.7	14.9	
Datum	01.01	01.02	01.03	01.04	01.05	01.06	28.07	30.08	28.09	28.10	28.11	10.12	
Minimum	14.6 +	13.9	13.0	12.3	11.9	11.8 -	11.9 -	12.0	12.4	13.1	14.0	14.5	
Datum	30.01	28.02	30.03	29.04	27.05	18.06	01.07	01.08	01.09	01.10	01.11	02.12	
Amplitude	0.4	0.7	0.9	0.7	0.4	0.1	0.1	0.4	0.7	0.9	0.7	0.4	
Jahr 2023	Mittel	13.2 °C		Maximum	15.0 (01.Jan)		Minimum	11.8 (18.Jun)		Amplitude	3.2 °C		



Periode	2012 - 2023												
Monatsmittel	13.4	13.0	12.5	11.9	11.6	11.4 -	11.5	11.7	12.2	12.9	13.5	13.8 +	
Maximum	15.0 +	14.6	13.9	13.0	12.3	11.9 -	12.0	12.4	13.1	14.0	14.7	15.0 +	
Jahr	2023	2023	2023	2023	2021	2023	2023	2023	2023	2023	2023	2022	2022
Minimum	12.6	11.7	11.2	11.0	10.9 -	11.0	11.0	11.0	11.4	12.2	12.7	13.1 +	
Jahr	2022	2022	2022	2022	2016	2016	2014	2017	2017	2013	2016	2013	2013
Amplitude	0.8	0.9	0.9	0.8	0.5	0.5	0.4 -	0.6	0.9	1.1	0.8	1.4 +	
Jahr	2016	2017	2023	2013	2014	2013	2014	2022	2012	2022	2018	2018	
Periode	Mittel	12.5 °C		Maximum	15.0 (15.Dez 2022)		Minimum	10.9 (13.Mai 2016)		Amplitude	4.1 °C		

