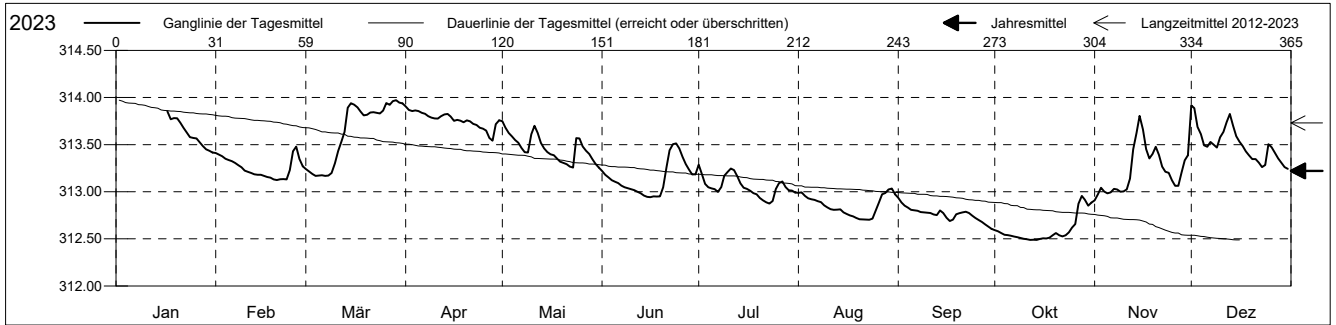


Grundwasserstände

Arisdörfertal
 Arisdorf 31.J.2 Im Brühl
 Abstichpunkt: 0.00 m ü.M.
 OK Terrain: 0.00 m ü.M.

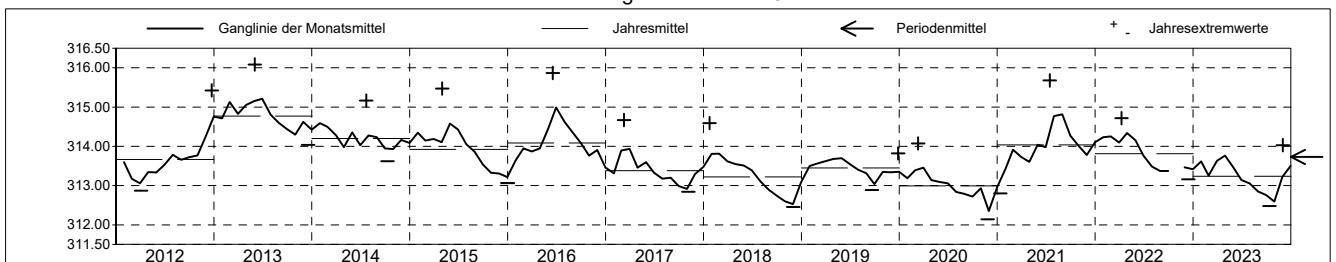
Amt für Umweltschutz und Energie
Kanton Basel-Landschaft
 Koordinaten: 0.00 / 0.00

2023	Januar	Februar	März	April	Mai	Juni	Juli	August	September	Oktober	November	Dezember	
1		313.41	313.24	313.90 +	313.75 +	313.22	313.29 +	312.99	312.94 +	312.59	312.91 -	313.92 +	1
2		313.39	313.22	313.87	313.68	313.18	313.19	312.99	312.89	312.58	312.97	313.89	2
3		313.38	313.19	313.86	313.62	313.15	313.08	312.96	312.85	312.56	313.04	313.69	3
4		313.35	313.17 -	313.86	313.59	313.12	313.05	312.93	312.83	312.54	313.00	313.61	4
5	Tagesmittel	313.34	313.17 -	313.86	313.55	313.11	313.04	312.92	312.81	312.54	312.98	313.49	5
6		313.32	313.18	313.84	313.52	313.09	313.03	312.91	312.80	312.53	312.99	313.48	6
7		313.31	313.17 -	313.83	313.46	313.06	313.00	312.90	312.80	312.52	313.03	313.53	7
8		313.28	313.17 -	313.80	313.42	313.05	313.05	312.89	312.78	312.52	313.02	313.50	8
9		313.26	313.20	313.79	313.42	313.04	313.17	312.86	312.78	312.51	313.00	313.47	9
10		313.22	313.30	313.78	313.61	313.03	313.21	312.83	312.78	312.50	313.00	313.58	10
11		313.21	313.43	313.78	313.70	313.02	313.25	312.82	312.77	312.50	313.03	313.64	11
12		313.20	313.53	313.80	313.62	313.00	313.23	312.81	312.76	312.49 -	313.14	313.74	12
13		313.19	313.64	313.82	313.52	312.98	313.17	312.81	312.75	312.49 -	313.45	313.83	13
14		313.18	313.89	313.82	313.46	312.96	313.09	312.81	312.80	312.49 -	313.63	313.70	14
15	Max. +	313.18	313.94	313.80	313.42	312.95	313.04	312.78	312.77	312.50	313.81 +	313.59	15
16		313.17	313.92	313.75	313.40	312.94 -	313.03	312.76	312.72	312.51	313.66	313.53	16
17	313.85 +	313.16	313.90	313.76	313.39	312.95	313.01	312.75	312.69	312.50	313.45	313.49	17
18	313.77	313.15	313.85	313.75	313.35	312.95	312.98	312.74	312.71	312.51	313.35	313.43	18
19	313.78	313.13	313.81	313.74	313.32	312.95	312.97	312.72	312.76	312.54	313.40	313.39	19
20	Min. -	313.78	313.12 -	313.82	313.76	313.31	313.05	312.93	312.71	312.77	313.48	313.35	20
21		313.73	313.13	313.84	313.75	313.29	313.26	312.91	312.71	312.78	313.39	313.35	21
22		313.68	313.14	313.84	313.72	313.27	313.44	312.89	312.70 -	312.79	313.27	313.31	22
23		313.63	313.13	313.84	313.71	313.26 -	313.50	312.87 -	312.70 -	312.77	313.21	313.26	23
24		313.58	313.23	313.83	313.68	313.57	313.51 +	312.90	312.71	312.75	313.20	313.28	24
25		313.57	313.43	313.86	313.67	313.57	313.46	313.03	312.80	312.72	313.12	313.51	25
26		313.57	313.48 +	313.94	313.65	313.48	313.37	313.09	312.88	312.70	313.06	313.47	26
27		313.53	313.35	313.92	313.57	313.44	313.29	313.11	312.97	312.68	313.06	313.42	27
28		313.48	313.27	313.96	313.54 -	313.40	313.24	313.05	312.99	312.65	312.96 +	313.20	28
29		313.45		313.97 +	313.72	313.34	313.18	313.02	313.02	312.63	312.92	313.33	29
30		313.43		313.95	313.76	313.29	313.19	313.01	313.03 +	312.61 -	312.85	313.26	30
31		313.42		313.94		313.26 -		312.99	312.97	312.88	313.39	313.24 -	31
Monatsmittel	313.62	313.25	313.63	313.76 +	313.46	313.14	313.05	312.85	312.76	312.59 -	313.22	313.50	
Maximum	313.87	313.51	313.99	313.92	313.77	313.52	313.30	313.06	312.96 -	312.97	313.89	314.03 +	
Datum	17.01	26.02	28.03	01.04	01.05	23.06	01.07	30.08	01.09	28.10	15.11	01.12	
Amplitude	0.46	0.40	0.84	0.40	0.53	0.58	0.43	0.36	0.37	0.49	1.00	0.82	
Jahr 2023	Mittel	313.22 m ü.M.		Maximum	314.03 (01.Dez)			Minimum	312.48 (12.Okt)			Amplitude	1.55 m



Periode	2012 - 2023												
Monatsmittel	313.83	313.91	313.86	313.83	313.95 +	313.87	313.78	313.66	313.47	313.41 -	313.52	313.65	
Maximum	315.06	315.82	315.05	315.78	315.54	316.08 +	315.68	315.27	315.07	314.80 -	315.21	315.68	
Jahr	2014	2013	2013	2013	2013	2013	2021	2021	2013	2012	2012	2013	
Minimum	312.80	312.97 +	312.90	312.87	312.85	312.94	312.70	312.40	312.39	312.48	312.14 -	312.44	
Jahr	2021	2012	2012	2012	2020	2023	2020	2020	2020	2023	2020	2020	
Amplitude	1.74	1.00	1.04	1.47	1.49	1.45	1.96 +	0.95	0.92 -	1.32	1.59	1.64	
Jahr	2021	2017	2017	2016	2016	2016	2012	2016	2014	2012	2012	2013	
Periode	Mittel	313.73 m ü.M.		Maximum	316.08 (01.Jun 2013)			Minimum	312.14 (25.Nov 2020)			Amplitude	3.94 m

Darstellung der letzten 12 Jahre



Grundwassertemperatur

Arisdörfertal

Arisdorf

Abstichpunkt:
OK Terrain:

31.J.2

0.00 m ü.M.

0.00 m ü.M.

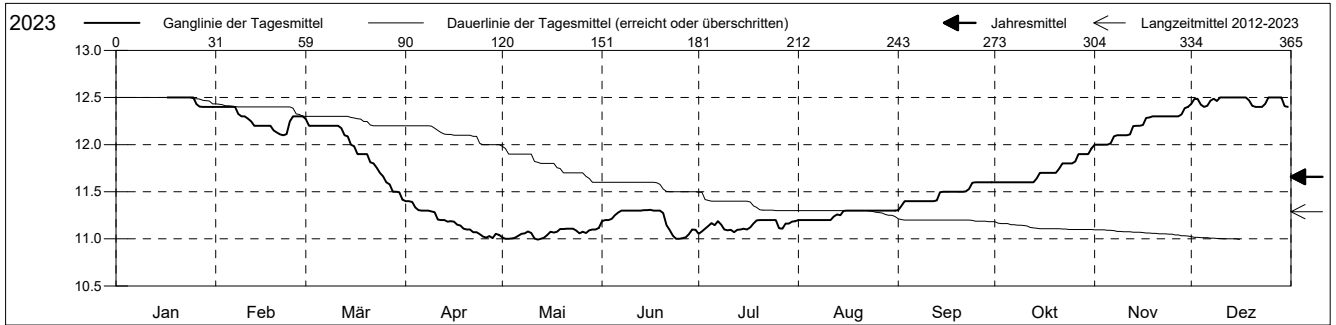
Im Brühl

Amt für Umweltschutz und Energie

Kanton Basel-Landschaft

Koordinaten: 0.00 / 0.00

2023	Januar	Februar	März	April	Mai	Juni	Juli	August	September	Oktober	November	Dezember	
1		12.4 +	12.3 +	11.4 +	11.0 -	11.2	11.1 -	11.2 -	11.3 -	11.6 -	12.0 -	12.4 -	1
2		12.4 +	12.2	11.4 +	11.0 -	11.2	11.1 -	11.2 -	11.4	11.6 -	12.0 -	12.5 +	2
3		12.4 +	12.2	11.4 +	11.0 -	11.2	11.1 -	11.2 -	11.4	11.6 -	12.0 -	12.5 +	3
4		12.4 +	12.2	11.3	11.0 -	11.2	11.1 -	11.2 -	11.4	11.6 -	12.0 -	12.4 -	4
5		12.4 +	12.2	11.3	11.0 -	11.3 +	11.2 +	11.2 -	11.4	11.6 -	12.0 -	12.4 -	5
6		12.4 +	12.2	11.3	11.0 -	11.3 +	11.1 -	11.2 -	11.4	11.6 -	12.0 -	12.4 -	6
7		12.4 +	12.2	11.3	11.1 +	11.3 +	11.2 +	11.2 -	11.4	11.6 -	12.1	12.5 +	7
8		12.3	12.2	11.3	11.1 +	11.3 +	11.1 -	11.2 -	11.4	11.6 -	12.1	12.5 +	8
9		12.3	12.2	11.3	11.1 +	11.3 +	11.1 -	11.2 -	11.4	11.6 -	12.1	12.5 +	9
10		12.3	12.2	11.3	11.1 +	11.3 +	11.1 -	11.2 -	11.4	11.6 -	12.1	12.5 +	10
11		12.3	12.2	11.2	11.0 -	11.3 +	11.1 -	11.2 -	11.4	11.6 -	12.1	12.5 +	11
12		12.2	12.2	11.2	11.0 -	11.3 +	11.1 -	11.2 -	11.4	11.6 -	12.1	12.5 +	12
13		12.2	12.1	11.2	11.0 -	11.3 +	11.1 -	11.3 +	11.4	11.6 -	12.2	12.5 +	13
14		12.2	12.1	11.2	11.0 -	11.3 +	11.1 -	11.3 +	11.5	11.6 -	12.2	12.5 +	14
15		12.2	12.0	11.2	11.0 -	11.3 +	11.1 -	11.3 +	11.5	11.7	12.2	12.5 +	15
Max. +		12.2	12.0	11.2	11.1 +	11.3 +	11.1 -	11.3 +	11.5	11.7	12.2	12.5 +	16
16		12.2	11.9	11.1	11.1 +	11.3 +	11.1 -	11.3 +	11.5	11.7	12.3	12.5 +	17
17	12.5 +	12.2	11.9	11.1	11.1 +	11.3 +	11.1 -	11.3 +	11.5	11.7	12.3	12.5 +	18
18	12.5 +	12.2	11.9	11.1	11.1 +	11.3 +	11.2 +	11.3 +	11.5	11.7	12.3	12.5 +	19
19	12.5 +	12.1 -	11.9	11.1	11.1 +	11.3 +	11.2 +	11.3 +	11.5	11.7	12.3	12.5 +	20
Min. -	12.5 +	12.1 -	11.9	11.1	11.1 +	11.3 +	11.2 +	11.3 +	11.5	11.7	12.3	12.4 -	21
21	12.5 +	12.1 -	11.8	11.1	11.1 +	11.1	11.2 +	11.3 +	11.5	11.7	12.3	12.4 -	22
22	12.5 +	12.1 -	11.8	11.1	11.1 +	11.1	11.2 +	11.3 +	11.5	11.8	12.3	12.4 -	23
23	12.5 +	12.1 -	11.8	11.1	11.1 +	11.0 -	11.2 +	11.3 +	11.5	11.8	12.3	12.4 -	24
24	12.5 +	12.2	11.7	11.1	11.1 +	11.0 -	11.2 +	11.3 +	11.6 +	11.8	12.3	12.4 -	25
25	12.5 +	12.3	11.7	11.0 -	11.1 +	11.0 -	11.2 +	11.3 +	11.6 +	11.8	12.3	12.5 +	26
26	12.4	12.3	11.6	11.0 -	11.1 +	11.0 -	11.1 -	11.3 +	11.6 +	11.8	12.3	12.5 +	27
27	12.4	12.3	11.6	11.0 -	11.1 +	11.0 -	11.1 -	11.3 +	11.6 +	11.9	12.3	12.5 +	28
28	12.4	12.3	11.5	11.0 -	11.1 +	11.1	11.2 +	11.3 +	11.6 +	11.9	12.3	12.5 +	29
29	12.4	12.3	11.5	11.1	11.1 +	11.1	11.2 +	11.3 +	11.6 +	11.9	12.4 +	12.5 +	30
30	12.4	12.3	11.5	11.0 -	11.1 +	11.1	11.2 +	11.3 +	11.6 +	11.9	12.4 +	12.4 -	31
31	12.4	12.3	11.4 -	11.1 +	11.1 +	11.1 +	11.2 +	11.3 +	12.0 +	12.0 +	12.4 -	12.4 -	31
Monatsmittel	12.5 +	12.3	11.9	11.2	11.1 -	11.2	11.1 -	11.3	11.5	11.7	12.2	12.5 +	
Maximum	12.5 +	12.4	12.3	11.4	11.2 -	11.4	11.2 -	11.3	11.6	12.0	12.4	12.5 +	
Datum	17.01	01.02	01.03	01.04	19.05	14.06	03.07	12.08	22.09	31.10	28.11	01.12	
Minimum	12.4 +	12.1	11.4	11.0	10.9 -	11.0	11.0	11.2	11.3	11.6	12.0	12.4 +	
Datum	26.01	19.02	30.03	22.04	12.05	22.06	01.07	01.08	01.09	01.10	01.11	01.12	
Amplitude	0.1	0.3	0.9	0.4	0.3	0.4	0.2	0.1	0.3	0.4	0.4	0.1	
Jahr 2023	Mittel	11.7 °C		Maximum	12.5 (17.Jan)		Minimum	10.9 (12.Mai)		Amplitude	1.6 °C		



Periode	2012 - 2023												
Monatsmittel	11.6	11.4	11.2	10.9 -	10.9 -	11.0	11.2	11.3	11.3	11.5	11.6	11.7 +	
Maximum	12.5	12.4	12.3	11.4 -	11.4 -	11.4 -	11.8	11.9	12.3	12.5	12.6 +	12.6 +	
Jahr	2023	2023	2023	2012	2013	2023	2012	2019	2021	2019	2019	2019	
Minimum	11.2 +	10.6	9.8	9.4 -	9.5	9.7	10.5	10.9	11.1	11.2 +	11.2 +	11.2 +	
Jahr	2014	2019	2019	2019	2019	2019	2019	2020	2012	2012	2013	2013	
Amplitude	0.5	0.9	0.9	0.6	0.8	0.8	1.0	0.4 -	1.1 +	0.4 -	0.6	0.6	
Jahr	2022	2021	2023	2022	2022	2019	2012	2021	2021	2019	2012	2018	
Periode	Mittel	11.3 °C		Maximum	12.6 (24.Nov 2019)		Minimum	9.4 (28.Apr 2019)		Amplitude	3.2 °C		

Darstellung der letzten 12 Jahre

