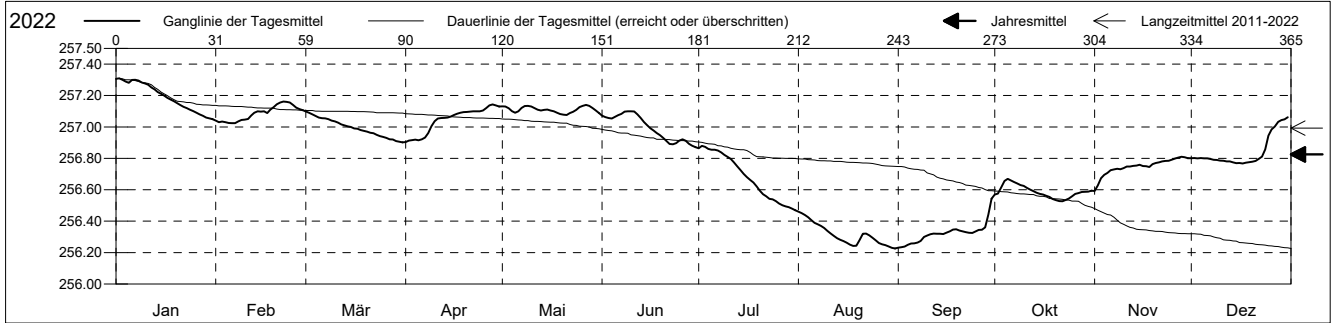


Grundwasserstände

Rheintal
 Pratteln 41.J.40 Längi
 Abstichpunkt: 0.00 m ü.M.
 OK Terrain: 0.00 m ü.M.

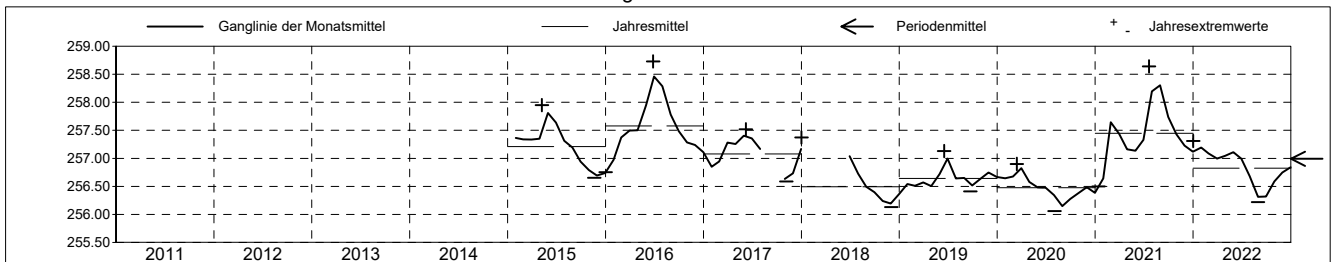
Amt für Umweltschutz und Energie
Kanton Basel-Landschaft
 Koordinaten: 0.00 / 0.00

2022	Januar	Februar	März	April	Mai	Juni	Juli	August	September	Oktober	November	Dezember	
1	257.31 +	257.04	257.10 +	256.90 -	257.13	257.07	256.86	256.46 +	256.23 -	256.57	256.59 -	256.80	1
2	257.31 +	257.03	257.09	256.91	257.13	257.06	256.88 +	256.45	256.23 -	256.58	256.63	256.80	2
3	257.30	257.03	257.08	256.92	257.12	257.06	256.87	256.44	256.24	256.61	256.67	256.80	3
4	257.29	257.03	257.07	256.92	257.10	257.05	256.86	256.42	256.25	256.66	256.70	256.80	4
5	257.28	257.02 -	257.06	256.92	257.09	257.06	256.86	256.41	256.26	256.67 +	256.71	256.80	5
Tagesmittel													
6	257.30	257.02 -	257.06	256.92	257.10	257.08	256.85	256.39	256.26	256.66	256.72	256.80	6
7	257.30	257.02 -	257.05	256.93	257.12	257.08	256.85	256.38	256.26	256.65	256.73	256.80	7
8	257.29	257.04	257.05	256.96	257.13	257.10 +	256.84	256.37	256.27	256.64	256.73	256.79	8
9	257.28	257.04	257.04	257.01	257.13	257.10 +	256.82	256.36	256.30	256.63	256.73	256.79	9
10	257.28	257.05	257.04	257.04	257.13	257.10 +	256.81	256.34	256.31	256.62	256.74	256.79	10
11	257.27	257.05	257.03	257.05	257.12	257.10 +	256.80	256.32	256.32	256.61	256.75	256.79	11
12	257.25	257.07	257.02	257.06	257.11	257.08	256.77	256.31	256.32	256.60	256.75	256.78	12
13	257.24	257.09	257.01	257.06	257.11	257.06	256.75	256.29	256.32	256.59	256.75	256.78	13
14	257.22	257.10	257.00	257.06	257.11	257.03	256.73	256.28	256.32	256.58	256.75	256.77 -	14
Max. +	257.21	257.10	257.00	257.07	257.11	257.01	256.70	256.27	256.32	256.57	256.76	256.77 -	15
16	257.20	257.10	256.99	257.08	257.11	256.99	256.68	256.26	256.33	256.57	256.75	256.77 -	16
17	257.19	257.09	256.99	257.08	257.10	256.98	256.66	256.25	256.34	256.56	256.75	256.77 -	17
18	257.17	257.11	256.98	257.09	257.09	256.96	256.65	256.24	256.35	256.55	256.74	256.77 -	18
19	257.16	257.13	256.98	257.09	257.08 -	256.95	256.62	256.24	256.35	256.54	256.76	256.77 -	19
Min. -	257.15	257.14	256.97	257.10	257.08 -	256.93	256.59	256.28	256.34	256.53 -	256.77	256.78	20
21	257.14	257.16 +	256.96	257.10	257.08 -	256.91	256.57	256.32	256.33	256.53 -	256.77	256.78	21
22	257.13	257.16 +	256.96	257.10	257.09	256.89	256.56	256.32	256.33	256.53 -	256.78	256.80	22
23	257.12	257.16 +	256.95	257.10	257.10	256.89	256.54	256.31	256.33	256.54	256.78	256.81	23
24	257.11	257.16 +	256.94	257.10	257.11	256.90	256.54	256.29	256.32	256.54	256.79	256.86	24
25	257.10	257.14	256.94	257.10	257.13	256.91	256.53	256.28	256.33	256.56	256.79	256.95	25
26	257.09	257.12	256.93	257.12	257.13	256.92	256.51	256.26	256.34	256.57	256.80	256.98	26
27	257.08	257.11	256.92	257.14 +	257.14 +	256.91	256.50	256.25	256.35	256.58	256.80	257.00	27
28	257.07	257.11	256.92	257.14 +	257.13	256.89	256.49	256.25	256.36	256.59	256.81 +	257.03	28
29	257.06		256.91	257.14 +	257.12	256.88	256.49	256.24	256.44	256.59	256.81 +	257.04	29
30	257.05 -		256.91	257.13	257.11	256.87 -	256.48	256.23 -	256.54 +	256.59	256.80	257.05	30
31	257.05 -		256.90 -		257.09		256.47 -	256.23 -	256.59			257.06 +	31
Monatsmittel	257.19 +	257.09	256.99	257.04	257.11	256.99	256.68	256.31 -	256.32	256.59	256.75	256.84	
Maximum	257.31 +	257.17	257.10	257.15	257.14	257.11	256.89	256.46 -	256.57	256.67	256.81	257.07	
Datum	01.01	22.02	01.03	27.04	01.05	08.06	02.07	01.08	30.09	04.10	27.11	31.12	
Amplitude	0.27	0.15	0.20	0.25	0.07	0.24	0.42	0.24	0.35	0.15	0.22	0.31	
Jahr 2022	Mittel	256.82 m ü.M.		Maximum	257.31 (01.Jan)		Minimum	256.22 (31.Aug)		Amplitude	1.09 m		



Periode	2011 - 2022												
Monatsmittel	256.89	257.08	257.13	257.06	257.23	257.29 +	257.17	256.98	256.81	256.75 -	256.76	256.80	
Maximum	257.42	257.73	257.56	257.67	258.21	258.73 +	258.64	258.59	257.98	257.54	257.29 -	257.37	
Jahr	2015	2021	2021	2016	2016	2016	2016	2021	2021	2021	2021	2018	
Minimum	256.49 +	256.47	256.49 +	256.44	256.41	256.36	256.08	256.06 -	256.16	256.18	256.14	256.13	
Jahr	2019	2019	2019	2020	2020	2020	2020	2020	2020	2018	2018	2018	
Amplitude	0.90	0.32	0.30 -	0.40	0.62	0.53	1.10 +	0.61	0.44	0.33	0.34	0.55	
Jahr	2021	2016	2017	2021	2015	2016	2021	2021	2021	2020	2017	2018	
Periode	Mittel	256.99 m ü.M.		Maximum	258.73 (26.Jun 2016)		Minimum	256.06 (01.Aug 2020)		Amplitude	2.67 m		

Darstellung der letzten 12 Jahre

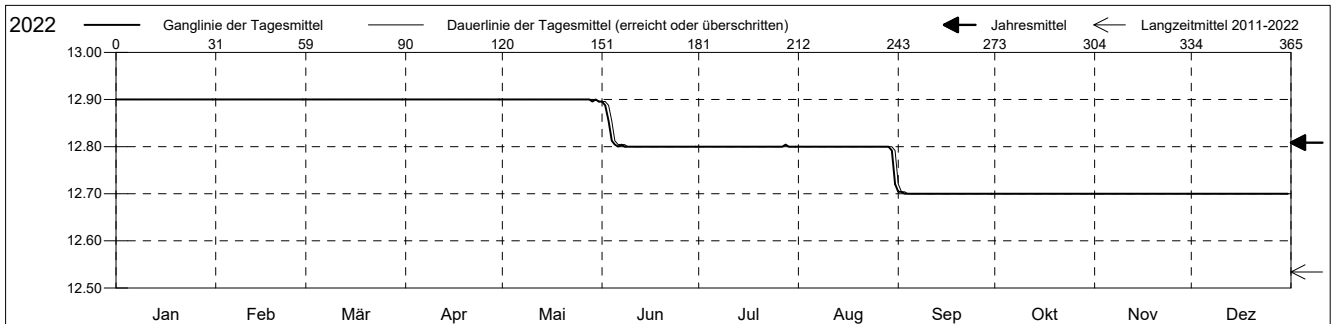


Grundwassertemperatur

Rheintal
 Pratteln 41.J.40 Längi
 Abstichpunkt: 0.00 m ü.M.
 OK Terrain: 0.00 m ü.M.

Amt für Umweltschutz und Energie
Kanton Basel-Landschaft
 Koordinaten: 0.00 / 0.00

2022	Januar	Februar	März	April	Mai	Juni	Juli	August	September	Oktober	November	Dezember	
1	12.90 +	12.90 +	12.90 +	12.90 +	12.90 +	12.90 +	12.80 +	12.80 +	12.70 +	12.70 +	12.70 +	12.70 +	1
2	12.90 +	12.90 +	12.90 +	12.90 +	12.90 +	12.89	12.80 +	12.80 +	12.70 +	12.70 +	12.70 +	12.70 +	2
3	12.90 +	12.90 +	12.90 +	12.90 +	12.90 +	12.85	12.80 +	12.80 +	12.70 +	12.70 +	12.70 +	12.70 +	3
4	12.90 +	12.90 +	12.90 +	12.90 +	12.90 +	12.81	12.80 +	12.80 +	12.70 +	12.70 +	12.70 +	12.70 +	4
5	12.90 +	12.90 +	12.90 +	12.90 +	12.90 +	12.80 -	12.80 +	12.80 +	12.70 +	12.70 +	12.70 +	12.70 +	5
6	12.90 +	12.90 +	12.90 +	12.90 +	12.90 +	12.80 -	12.80 +	12.80 +	12.70 +	12.70 +	12.70 +	12.70 +	6
7	12.90 +	12.90 +	12.90 +	12.90 +	12.90 +	12.80 -	12.80 +	12.80 +	12.70 +	12.70 +	12.70 +	12.70 +	7
8	12.90 +	12.90 +	12.90 +	12.90 +	12.90 +	12.80 -	12.80 +	12.80 +	12.70 +	12.70 +	12.70 +	12.70 +	8
9	12.90 +	12.90 +	12.90 +	12.90 +	12.90 +	12.80 -	12.80 +	12.80 +	12.70 +	12.70 +	12.70 +	12.70 +	9
10	12.90 +	12.90 +	12.90 +	12.90 +	12.90 +	12.80 -	12.80 +	12.80 +	12.70 +	12.70 +	12.70 +	12.70 +	10
11	12.90 +	12.90 +	12.90 +	12.90 +	12.90 +	12.80 -	12.80 +	12.80 +	12.70 +	12.70 +	12.70 +	12.70 +	11
12	12.90 +	12.90 +	12.90 +	12.90 +	12.90 +	12.80 -	12.80 +	12.80 +	12.70 +	12.70 +	12.70 +	12.70 +	12
13	12.90 +	12.90 +	12.90 +	12.90 +	12.90 +	12.80 -	12.80 +	12.80 +	12.70 +	12.70 +	12.70 +	12.70 +	13
14	12.90 +	12.90 +	12.90 +	12.90 +	12.90 +	12.80 -	12.80 +	12.80 +	12.70 +	12.70 +	12.70 +	12.70 +	14
15	12.90 +	12.90 +	12.90 +	12.90 +	12.90 +	12.80 -	12.80 +	12.80 +	12.70 +	12.70 +	12.70 +	12.70 +	15
16	12.90 +	12.90 +	12.90 +	12.90 +	12.90 +	12.80 -	12.80 +	12.80 +	12.70 +	12.70 +	12.70 +	12.70 +	16
17	12.90 +	12.90 +	12.90 +	12.90 +	12.90 +	12.80 -	12.80 +	12.80 +	12.70 +	12.70 +	12.70 +	12.70 +	17
18	12.90 +	12.90 +	12.90 +	12.90 +	12.90 +	12.80 -	12.80 +	12.80 +	12.70 +	12.70 +	12.70 +	12.70 +	18
19	12.90 +	12.90 +	12.90 +	12.90 +	12.90 +	12.80 -	12.80 +	12.80 +	12.70 +	12.70 +	12.70 +	12.70 +	19
20	12.90 +	12.90 +	12.90 +	12.90 +	12.90 +	12.80 -	12.80 +	12.80 +	12.70 +	12.70 +	12.70 +	12.70 +	20
21	12.90 +	12.90 +	12.90 +	12.90 +	12.90 +	12.80 -	12.80 +	12.80 +	12.70 +	12.70 +	12.70 +	12.70 +	21
22	12.90 +	12.90 +	12.90 +	12.90 +	12.90 +	12.80 -	12.80 +	12.80 +	12.70 +	12.70 +	12.70 +	12.70 +	22
23	12.90 +	12.90 +	12.90 +	12.90 +	12.90 +	12.80 -	12.80 +	12.80 +	12.70 +	12.70 +	12.70 +	12.70 +	23
24	12.90 +	12.90 +	12.90 +	12.90 +	12.90 +	12.80 -	12.80 +	12.80 +	12.70 +	12.70 +	12.70 +	12.70 +	24
25	12.90 +	12.90 +	12.90 +	12.90 +	12.90 +	12.80 -	12.80 +	12.80 +	12.70 +	12.70 +	12.70 +	12.70 +	25
26	12.90 +	12.90 +	12.90 +	12.90 +	12.90 +	12.80 -	12.80 +	12.80 +	12.70 +	12.70 +	12.70 +	12.70 +	26
27	12.90 +	12.90 +	12.90 +	12.90 +	12.90 +	12.80 -	12.80 +	12.80 +	12.70 +	12.70 +	12.70 +	12.70 +	27
28	12.90 +	12.90 +	12.90 +	12.90 +	12.90 +	12.80 -	12.80 +	12.80 +	12.70 +	12.70 +	12.70 +	12.70 +	28
29	12.90 +	12.90 +	12.90 +	12.90 +	12.90 +	12.80 -	12.80 +	12.80 +	12.70 +	12.70 +	12.70 +	12.70 +	29
30	12.90 +	12.90 +	12.90 +	12.90 +	12.90 +	12.80 -	12.80 +	12.79	12.70 +	12.70 +	12.70 +	12.70 +	30
31	12.90 +	12.90 +	12.90 +	12.90 +	12.90 +	12.80 -	12.80 +	12.72 -	12.70 +	12.70 +	12.70 +	12.70 +	31
Monatsmittel	12.90 +	12.90 +	12.90 +	12.90 +	12.90 +	12.81	12.80	12.80	12.70 -	12.70 -	12.70 -	12.70 -	
Maximum	12.90 +	12.90 +	12.90 +	12.90 +	12.90 +	12.90 +	12.90 +	12.80	12.80	12.70 -	12.70 -	12.70 -	
Datum	01.01	01.02	01.03	01.04	01.05	01.06	28.07	01.08	01.09	01.10	01.11	01.12	
Minimum	12.90 +	12.90 +	12.90 +	12.90 +	12.80	12.80	12.80	12.70 -	12.70 -	12.70 -	12.70 -	12.70 -	
Datum	01.01	01.02	01.03	01.04	29.05	01.06	01.07	30.08	01.09	01.10	01.11	01.12	
Amplitude	0.00 +	0.00 +	0.00 +	0.00 +	0.10	0.10	0.10	0.10	0.10	0.00 +	0.00 +	0.00 +	
Jahr 2022	Mittel	12.81 °C		Maximum	12.90 (01.Jan)		Minimum	12.70 (30.Aug)		Amplitude	0.20 °C		



Periode	2011 - 2022												
Monatsmittel	12.53	12.54	12.56	12.57 +	12.52	12.51 -	12.52	12.57 +	12.55	12.51 -	12.52	12.53	
Maximum	12.90 +	12.90 +	12.90 +	12.90 +	12.90 +	12.90 +	12.90 +	12.90 +	12.90 +	12.90 +	12.90 +	12.90 +	
Jahr	2022	2022	2022	2021	2021	2021	2022	2021	2021	2021	2021	2021	
Minimum	12.30 +	12.30 +	12.30 +	12.10 -	12.10 -	12.10 -	12.10 -	12.20	12.20	12.20	12.20	12.30 +	
Jahr	2015	2015	2015	2016	2016	2016	2016	2016	2016	2016	2016	2015	
Amplitude	0.10 -	0.10 -	0.10 -	0.30 +	0.10 -	0.10 -	0.20	0.20	0.10 -	0.10 -	0.10 -	0.10 -	
Jahr	2016	2019	2021	2016	2016	2019	2019	2017	2022	2016	2016	2020	
Periode	Mittel	12.53 °C		Maximum	12.90 (26.Apr 2021)		Minimum	12.10 (28.Apr 2016)		Amplitude	0.80 °C		

Darstellung der letzten 12 Jahre

