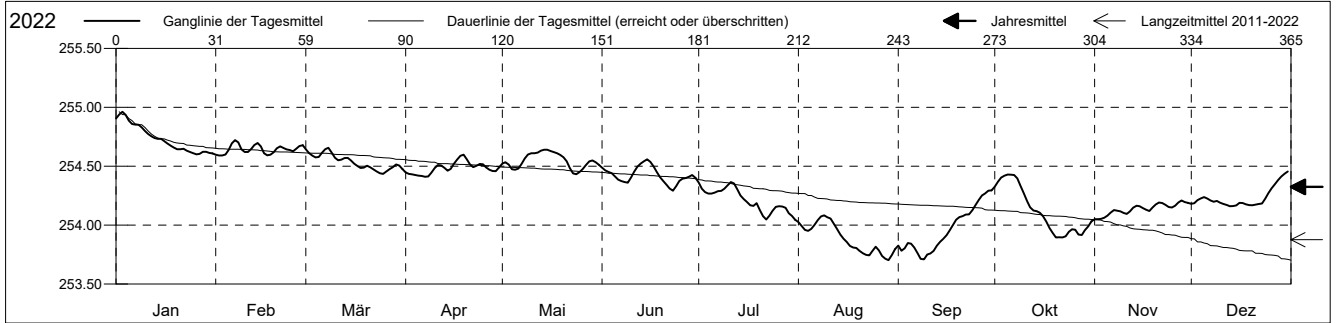


Grundwasserstände

Rheintal
 Pratteln 41.J.11 Hardwald
 Abstichpunkt: 0.00 m ü.M.
 OK Terrain: 0.00 m ü.M.

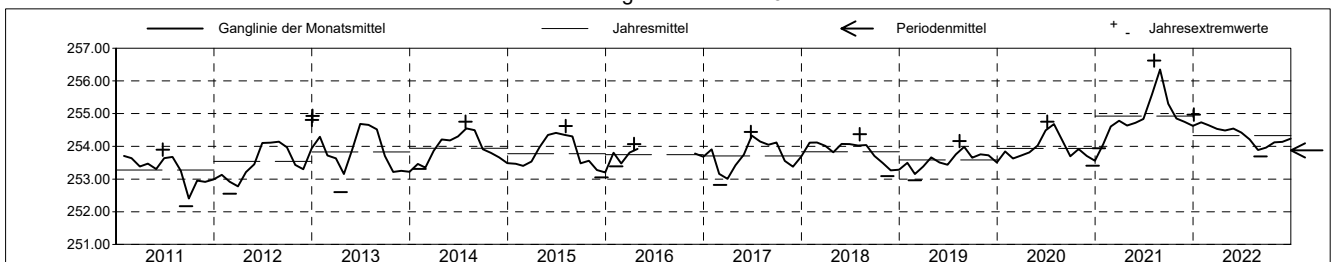
Amt für Umweltschutz und Energie
Kanton Basel-Landschaft
 Koordinaten: 0.00 / 0.00

2022	Januar	Februar	März	April	Mai	Juni	Juli	August	September	Oktober	November	Dezember	
1	254.90	254.60	254.64	254.45	254.52	254.49	254.36	254.03	253.83	254.33	254.05 -	254.18	1
2	254.94	254.59 -	254.61	254.44	254.53	254.46	254.31	253.99	253.78	254.37	254.05 -	254.19	2
3	254.96 +	254.59 -	254.59	254.43	254.51	254.45	254.28	253.96	253.80	254.40	254.05 -	254.21	3
4	254.94	254.60	254.57	254.43	254.47	254.44	254.27	253.95	253.85	254.42	254.06	254.23	4
5	254.89	254.64	254.58	254.42	254.47	254.41	254.27	253.97	253.84	254.43 +	254.08	254.24	5
Tagesmittel													
6	254.86	254.69	254.61	254.42	254.48	254.39	254.28	254.00	253.81	254.43 +	254.11	254.23	6
7	254.85	254.72 +	254.64	254.41 -	254.52	254.37	254.29	254.04	253.76	254.42	254.13	254.21	7
8	254.85	254.70	254.66 +	254.41 -	254.56	254.37	254.29	254.07	253.71 -	254.40	254.12	254.20	8
9	254.83	254.64	254.62	254.45	254.60	254.36	254.31	254.08 +	253.71 -	254.33	254.12	254.21	9
10	254.80	254.62	254.57	254.48	254.61	254.40	254.34	254.07	253.75	254.27	254.10	254.19	10
11	254.77	254.62	254.55	254.51	254.61	254.45	254.37 +	254.06	253.76	254.20	254.10	254.18	11
12	254.75	254.65	254.56	254.51	254.62	254.50	254.35	254.01	253.78	254.15	254.12	254.17	12
13	254.74	254.68	254.57	254.49	254.63	254.52	254.30	253.97	253.82	254.12	254.15	254.16 -	13
14	254.73	254.70	254.57	254.46	254.64 +	254.54	254.25	253.92	253.86	254.12	254.16	254.16 -	14
15	254.73	254.67	254.55	254.48	254.64 +	254.56 +	254.22	253.88	253.88	254.10	254.16	254.17	15
Max. +													
16	254.71	254.61	254.52	254.52	254.63	254.54	254.20	253.86	253.91	254.07	254.14	254.19	16
17	254.69	254.59 -	254.50	254.56	254.62	254.50	254.17	253.82	253.96	254.03	254.13	254.19	17
18	254.67	254.60	254.49	254.59	254.61	254.45	254.16	253.81	254.00	253.98	254.12	254.18	18
19	254.66	254.62	254.49	254.60 +	254.60	254.41	254.19	253.81	254.05	253.93	254.15	254.17	19
20	254.64	254.65	254.50	254.56	254.58	254.38	254.13	253.78	254.07	253.89 -	254.18	254.17	20
Min. -													
21	254.64	254.67	254.49	254.52	254.54	254.34	254.08	253.76	254.08	253.90	254.19	254.17	21
22	254.65	254.66	254.47	254.49	254.48	254.31	254.05 -	253.75	254.09	253.90	254.19	254.18	22
23	254.63	254.64	254.46	254.50	254.44	254.29 -	254.08	253.74	254.09	253.91	254.17	254.18	23
24	254.62	254.64	254.44 -	254.52	254.43 -	254.33	254.12	253.78	254.13	253.94	254.15	254.22	24
25	254.61	254.63	254.44 -	254.52	254.45	254.38	254.16	253.82	254.17	253.96	254.15	254.27	25
26	254.60 -	254.65	254.46	254.49	254.48	254.39	254.16	253.79	254.21	253.96	254.16	254.31	26
27	254.60 -	254.67	254.48	254.47	254.51	254.40	254.16	253.74	254.25	253.92	254.19	254.35	27
28	254.62	254.68	254.49	254.46	254.54	254.41	254.15	253.71	254.27	253.92	254.21 +	254.38	28
29	254.62		254.52	254.46	254.55	254.43	254.10	253.70 -	254.29 +	253.96	254.20	254.41	29
30	254.61		254.51	254.49	254.53	254.40	254.08	253.75	254.29 +	253.99	254.19	254.44	30
31	254.61		254.48		254.51		254.05 -	253.80		254.03		254.45 +	31
Monatsmittel	254.73 +	254.64	254.54	254.48	254.55	254.42	254.21	253.88 -	253.96	254.12	254.14	254.23	
Maximum	254.97 +	254.73	254.66	254.61	254.64	254.56	254.38	254.09 -	254.30	254.43	254.21	254.46	
Datum	03.01	07.02	01.03	19.04	13.05	15.06	01.07	09.08	29.09	04.10	28.11	31.12	
Amplitude	0.37	0.18	0.23	0.21	0.21	0.28	0.35	0.39	0.61	0.55	0.16	0.30	
Jahr 2022	Mittel	254.32 m ü.M.		Maximum	254.97 (03.Jan)		Minimum	253.69 (09.Sep)		Amplitude	1.28 m		



Periode	2011 - 2022												
Monatsmittel	253.83	253.65	253.70	253.82	253.98	254.25	254.34 +	254.29	253.81	253.69	253.60 -	253.62	
Maximum	254.97	254.84	254.84	254.85	254.77 -	254.95	256.48	256.62 +	255.85	255.08	254.86	254.88	
Jahr	2022	2021	2021	2021	2021	2021	2021	2021	2021	2021	2021	2021	
Minimum	253.05	252.55	252.58	252.60	253.13	253.18	253.54 +	252.64	252.17 -	252.72	252.60	252.78	
Jahr	2012	2012	2012	2013	2011	2019	2019	2011	2011	2012	2012	2011	
Amplitude	1.33	0.71	0.67 -	1.00	0.84	0.74	1.68 +	1.19	1.01	1.28	1.12	1.33	
Jahr	2013	2017	2014	2013	2017	2020	2021	2011	2013	2012	2012	2013	
Periode	Mittel	253.88 m ü.M.		Maximum	256.62 (08.Aug 2021)		Minimum	252.17 (19.Sep 2011)		Amplitude	4.45 m		

Darstellung der letzten 12 Jahre

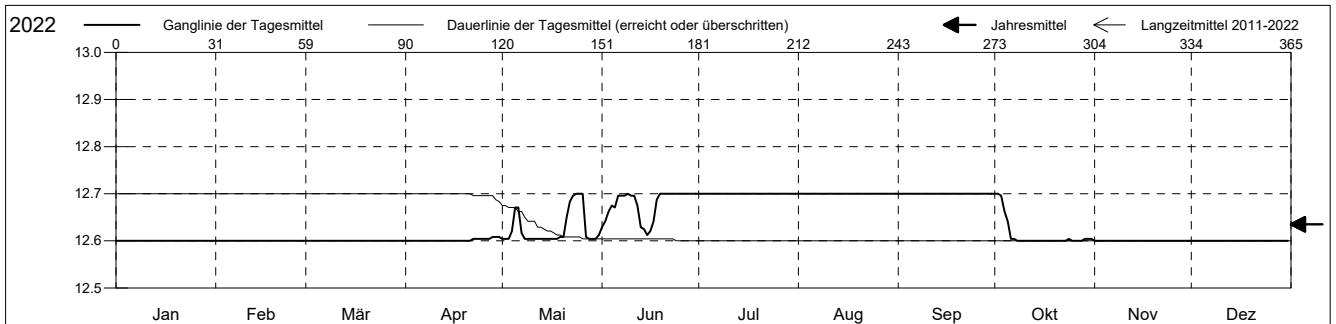


Grundwassertemperatur

Rheintal
Pratteln 41.J.11 Hardwald
Abstichpunkt: 0.00 m ü.M.
OK Terrain: 0.00 m ü.M.

Amt für Umweltschutz und Energie
Kanton Basel-Landschaft
Koordinaten: 0.00 / 0.00

2022	Januar	Februar	März	April	Mai	Juni	Juli	August	September	Oktober	November	Dezember	
1	12.6 +	12.6 +	12.6 +	12.6 +	12.6 -	12.6 -	12.7 +	12.7 +	12.7 +	12.7 +	12.6 +	12.6 +	1
2	12.6 +	12.6 +	12.6 +	12.6 +	12.6 -	12.6 -	12.7 +	12.7 +	12.7 +	12.7 +	12.6 +	12.6 +	2
3	12.6 +	12.6 +	12.6 +	12.6 +	12.6 -	12.7 +	12.7 +	12.7 +	12.7 +	12.7 +	12.6 +	12.6 +	3
4	12.6 +	12.6 +	12.6 +	12.6 +	12.6 -	12.7 +	12.7 +	12.7 +	12.7 +	12.7 +	12.6 +	12.6 +	4
5	12.6 +	12.6 +	12.6 +	12.6 +	12.7 +	12.7 +	12.7 +	12.7 +	12.7 +	12.6 -	12.6 +	12.6 +	5
Tagesmittel													
6	12.6 +	12.6 +	12.6 +	12.6 +	12.7 +	12.7 +	12.7 +	12.7 +	12.7 +	12.6 -	12.6 +	12.6 +	6
7	12.6 +	12.6 +	12.6 +	12.6 +	12.6 -	12.7 +	12.7 +	12.7 +	12.7 +	12.6 -	12.6 +	12.6 +	7
8	12.6 +	12.6 +	12.6 +	12.6 +	12.6 -	12.7 +	12.7 +	12.7 +	12.7 +	12.6 -	12.6 +	12.6 +	8
9	12.6 +	12.6 +	12.6 +	12.6 +	12.6 -	12.7 +	12.7 +	12.7 +	12.7 +	12.6 -	12.6 +	12.6 +	9
10	12.6 +	12.6 +	12.6 +	12.6 +	12.6 -	12.7 +	12.7 +	12.7 +	12.7 +	12.6 -	12.6 +	12.6 +	10
11	12.6 +	12.6 +	12.6 +	12.6 +	12.6 -	12.7 +	12.7 +	12.7 +	12.7 +	12.6 -	12.6 +	12.6 +	11
12	12.6 +	12.6 +	12.6 +	12.6 +	12.6 -	12.7 +	12.7 +	12.7 +	12.7 +	12.6 -	12.6 +	12.6 +	12
13	12.6 +	12.6 +	12.6 +	12.6 +	12.6 -	12.6 -	12.7 +	12.7 +	12.7 +	12.6 -	12.6 +	12.6 +	13
14	12.6 +	12.6 +	12.6 +	12.6 +	12.6 -	12.6 -	12.7 +	12.7 +	12.7 +	12.6 -	12.6 +	12.6 +	14
15	12.6 +	12.6 +	12.6 +	12.6 +	12.6 -	12.6 -	12.7 +	12.7 +	12.7 +	12.6 -	12.6 +	12.6 +	15
Max. +													
16	12.6 +	12.6 +	12.6 +	12.6 +	12.6 -	12.6 -	12.7 +	12.7 +	12.7 +	12.6 -	12.6 +	12.6 +	16
17	12.6 +	12.6 +	12.6 +	12.6 +	12.6 -	12.6 -	12.7 +	12.7 +	12.7 +	12.6 -	12.6 +	12.6 +	17
18	12.6 +	12.6 +	12.6 +	12.6 +	12.6 -	12.7 +	12.7 +	12.7 +	12.7 +	12.6 -	12.6 +	12.6 +	18
19	12.6 +	12.6 +	12.6 +	12.6 +	12.6 -	12.7 +	12.7 +	12.7 +	12.7 +	12.6 -	12.6 +	12.6 +	19
20	12.6 +	12.6 +	12.6 +	12.6 +	12.6 -	12.7 +	12.7 +	12.7 +	12.7 +	12.6 -	12.6 +	12.6 +	20
Min. -													
21	12.6 +	12.6 +	12.6 +	12.6 +	12.6 -	12.7 +	12.7 +	12.7 +	12.7 +	12.6 -	12.6 +	12.6 +	21
22	12.6 +	12.6 +	12.6 +	12.6 +	12.7 +	12.7 +	12.7 +	12.7 +	12.7 +	12.6 -	12.6 +	12.6 +	22
23	12.6 +	12.6 +	12.6 +	12.6 +	12.7 +	12.7 +	12.7 +	12.7 +	12.7 +	12.6 -	12.6 +	12.6 +	23
24	12.6 +	12.6 +	12.6 +	12.6 +	12.7 +	12.7 +	12.7 +	12.7 +	12.7 +	12.6 -	12.6 +	12.6 +	24
25	12.6 +	12.6 +	12.6 +	12.6 +	12.7 +	12.7 +	12.7 +	12.7 +	12.7 +	12.6 -	12.6 +	12.6 +	25
26	12.6 +	12.6 +	12.6 +	12.6 +	12.7 +	12.7 +	12.7 +	12.7 +	12.7 +	12.6 -	12.6 +	12.6 +	26
27	12.6 +	12.6 +	12.6 +	12.6 +	12.6 -	12.7 +	12.7 +	12.7 +	12.7 +	12.6 -	12.6 +	12.6 +	27
28	12.6 +	12.6 +	12.6 +	12.6 +	12.6 -	12.7 +	12.7 +	12.7 +	12.7 +	12.6 -	12.6 +	12.6 +	28
29	12.6 +		12.6 +	12.6 +	12.6 -	12.7 +	12.7 +	12.7 +	12.7 +	12.6 -	12.6 +	12.6 +	29
30	12.6 +		12.6 +	12.6 +	12.6 -	12.7 +	12.7 +	12.7 +	12.7 +	12.6 -	12.6 +	12.6 +	30
31	12.6 +		12.6 +		12.6 -		12.7 +	12.7 +		12.6 -		12.6 +	31
Monatsmittel	12.6 -	12.6 -	12.6 -	12.6 -	12.6 -	12.7 +	12.7 +	12.7 +	12.7 +	12.6 -	12.6 -	12.6 -	
Maximum	12.6 -	12.6 -	12.6 -	12.7 +	12.7 +	12.7 +	12.7 +	12.7 +	12.7 +	12.7 +	12.6 -	12.6 -	
Datum	01.01	01.02	01.03	22.04	01.05	01.06	01.07	01.08	01.09	01.10	01.11	01.12	
Minimum	12.6 -	12.6 -	12.6 -	12.6 -	12.6 -	12.6 -	12.7 +	12.7 +	12.7 +	12.6 -	12.6 -	12.6 -	
Datum	01.01	01.02	01.03	01.04	01.05	01.06	01.07	01.08	01.09	03.10	01.11	01.12	
Amplitude	0.0 +	0.0 +	0.0 +	0.1	0.1	0.1	0.0 +	0.0 +	0.0 +	0.1	0.0 +	0.0 +	
Jahr 2022	Mittel	12.6 °C		Maximum	12.7 (22.Apr)		Minimum	12.6 (01.Jan)			Amplitude	0.1 °C	



Periode	2011 - 2022												
Monatsmittel	11.8 -	11.8 -	11.8 -	11.8 -	11.8 -	11.8 -	11.8 -	11.9 +	11.9 +	11.9 +	11.9 +	11.9 +	
Maximum	12.6 -	12.6 -	12.6 -	12.7 +	12.7 +	12.7 +	12.7 +	12.7 +	12.7 +	12.7 +	12.6 -	12.6 -	
Jahr	2022	2022	2022	2022	2022	2022	2022	2022	2022	2022	2022	2021	
Minimum	11.4 -	11.4 -	11.4 -	11.5 +	11.5 +	11.4 -	11.4 -	11.5 +	11.4 -	11.4 -	11.4 -	11.4 -	
Jahr	2013	2013	2013	2013	2013	2016	2016	2012	2012	2012	2012	2012	
Amplitude	0.2 +	0.1 -	0.1 -	0.1 -	0.1 -	0.1 -	0.2 +	0.2 +	0.2 +	0.1 -	0.1 -	0.1 -	
Jahr	2019	2013	2011	2015	2013	2016	2021	2021	2021	2021	2013	2015	
Periode	Mittel	11.9 °C		Maximum	12.7 (22.Apr 2022)		Minimum	11.4 (12.Sep 2012)			Amplitude	1.3 °C	

