

Grundwasserstände

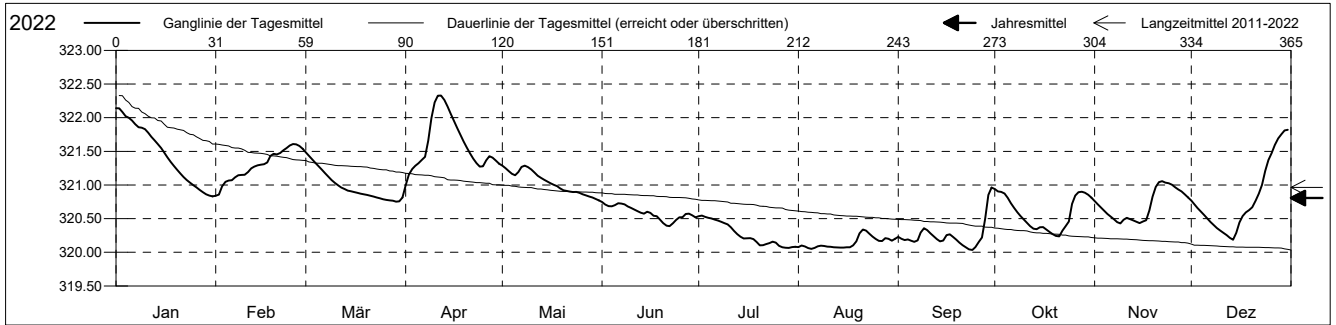
Frenketal

Liestal 39.J.61 Hanro
 Abstichpunkt: 0.00 m ü.M.
 OK Terrain: 0.00 m ü.M.

Amt für Umweltschutz und Energie

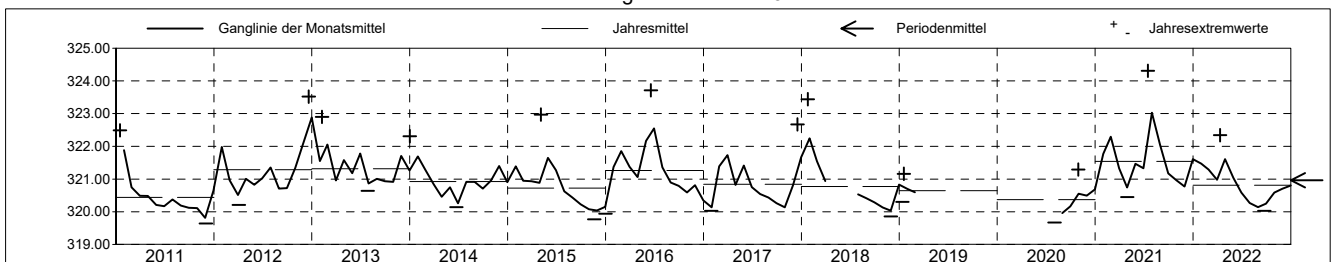
Kanton Basel-Landschaft
 Koordinaten: 0.00 / 0.00

2022		Januar	Februar	März	April	Mai	Juni	Juli	August	September	Oktober	November	Dezember	
Tagesmittel	1	322.14 +	320.84 -	321.49 +	320.99 -	321.29 +	320.75 +	320.54	320.08	320.23	320.94 +	320.76	320.77	1
	2	322.14 +	320.86	321.43	321.15	321.25	320.71	320.55 +	320.10	320.20	320.90	320.71	320.71	2
	3	322.08	320.98	321.38	321.24	321.21	320.69	320.53	320.09	320.18	320.90	320.67	320.66	3
	4	322.02	321.05	321.33	321.29	321.17	320.68	320.51	320.06	320.19	320.87	320.62	320.61	4
	5	322.00	321.07	321.28	321.32	321.14	320.70	320.50	320.05 -	320.17	320.81	320.57	320.56	5
	6	321.96	321.07	321.23	321.37	321.19	320.73	320.49	320.07	320.16	320.73	320.53	320.50	6
	7	321.90	321.11	321.17	321.42	321.27	320.73	320.47	320.09	320.18	320.66	320.49	320.45	7
	8	321.86	321.15	321.12	321.66	321.29 +	320.71	320.45	320.10	320.29	320.60	320.45	320.40	8
	9	321.85	321.15	321.07	322.00	321.27	320.68	320.43	320.09	320.36	320.54	320.43 -	320.36	9
	10	321.83	321.15	321.03	322.23	321.23	320.66	320.42	320.08	320.33	320.49	320.48	320.32	10
	11	321.78	321.19	320.99	322.33 +	321.19	320.64	320.37	320.08	320.28	320.44	320.51	320.29	11
	12	321.72	321.25	320.96	322.33 +	321.14	320.61	320.32	320.07	320.24	320.39	320.49	320.25	12
	13	321.66	321.27	320.94	322.26	321.11	320.59	320.27	320.07	320.20	320.35	320.47	320.21	13
	14	321.61	321.29	320.92	322.16	321.08	320.57	320.23	320.07	320.16	320.34	320.45	320.19 -	14
	15	321.55	321.30	320.91	322.06	321.05	320.60	320.21	320.07	320.18	320.37	320.43 -	320.29	15
	16	321.48	321.31	320.90	321.95	321.03	320.59	320.21	320.08	320.26	320.37	320.46	320.44	16
	17	321.41	321.34	320.88	321.85	321.00	320.54	320.21	320.07	320.27	320.34	320.48	320.54	17
	18	321.34	321.43	320.87	321.75	320.98	320.54	320.20	320.10	320.23	320.30	320.62	320.59	18
	19	321.28	321.46	320.86	321.65	320.95	320.49	320.15	320.16	320.19	320.27	320.83	320.63	19
	20	321.23	321.45	320.85	321.56	320.92	320.43	320.10	320.28	320.15	320.24 -	320.97	320.67	20
	21	321.17	321.48	320.84	321.47	320.91	320.40	320.11	320.34 +	320.11	320.24 -	321.04	320.77	21
	22	321.12	321.52	320.83	321.39	320.90	320.39 -	320.12	320.32	320.07	320.32	321.06 +	320.87	22
	23	321.07	321.55	320.82	321.32	320.90	320.43	320.14	320.28	320.04	320.39	321.04	321.00	23
	24	321.04	321.59	320.80	321.27	320.90	320.48	320.16	320.23	320.03 -	320.46	321.03	321.21	24
	25	321.00	321.61 +	320.79	321.28	320.88	320.52	320.14	320.20	320.08	320.72	321.01	321.37	25
	26	320.96	321.60	320.78	321.37	320.86	320.52	320.10	320.17	320.15	320.84	320.97	321.47	26
	27	320.93	321.58	320.77	321.43	320.85	320.57	320.08	320.17	320.22	320.89	320.93	321.59	27
	28	320.89	321.54	320.77	321.41	320.83	320.58	320.07 -	320.21	320.50	320.90	320.90	321.69	28
	29	320.86		320.75 -	321.36	320.81	320.55	320.07 -	320.20	320.85	320.89	320.86	321.75	29
	30	320.84		320.76	321.32	320.79	320.52	320.08	320.17	320.96 +	320.85	320.82	321.81	30
	31	320.83 -		320.81		320.77 -		320.08	320.20		320.81		321.82 +	31
Monatsmittel	321.47	321.29	320.98	321.61 +	321.04	320.59	320.27	320.14 -	320.25	320.59	320.70	320.80		
Maximum	322.15	321.61	321.51	322.34 +	321.30	320.76	320.55	320.35 -	320.97	320.96	321.06	321.83		
Datum	01.01	25.02	01.03	11.04	01.05	01.06	01.07	21.08	30.09	01.10	21.11	31.12		
Amplitude	1.32	0.77	0.76	1.45	0.54	0.39	0.49	0.31	0.94	0.73	0.64	1.65		
Jahr 2022	Mittel	320.81 m ü.M.			Maximum	322.34 (11.Apr)		Minimum	320.03 (23.Sep)			Amplitude	2.31 m	



Periode		2011 - 2022												
Monatsmittel	321.47 +	321.36	321.01	320.96	321.19	321.08	320.99	320.65	320.51 -	320.58	320.79	321.07		
Maximum	323.79	323.80	322.64	322.34	323.57	323.71	324.31 +	322.72	321.32 -	322.37	323.22	323.52		
Jahr	2021	2021	2017	2022	2016	2016	2021	2021	2013	2012	2012	2012		
Minimum	319.94	320.29 +	320.25	320.21	320.03	320.06	319.73	319.67	319.93	319.95	319.66	319.64 -		
Jahr	2016	2017	2012	2012	2011	2011	2020	2020	2020	2011	2011	2011		
Amplitude	3.24 +	2.50	1.63	1.86	2.35	2.08	1.95	1.40	0.94 -	1.85	1.83	1.87		
Jahr	2021	2021	2017	2012	2015	2016	2021	2021	2022	2012	2012	2013		
Periode	Mittel	320.96 m ü.M.			Maximum	324.31 (16.Jul 2021)		Minimum	319.64 (02.Dez 2011)			Amplitude	4.67 m	

Darstellung der letzten 12 Jahre



Grundwassertemperatur

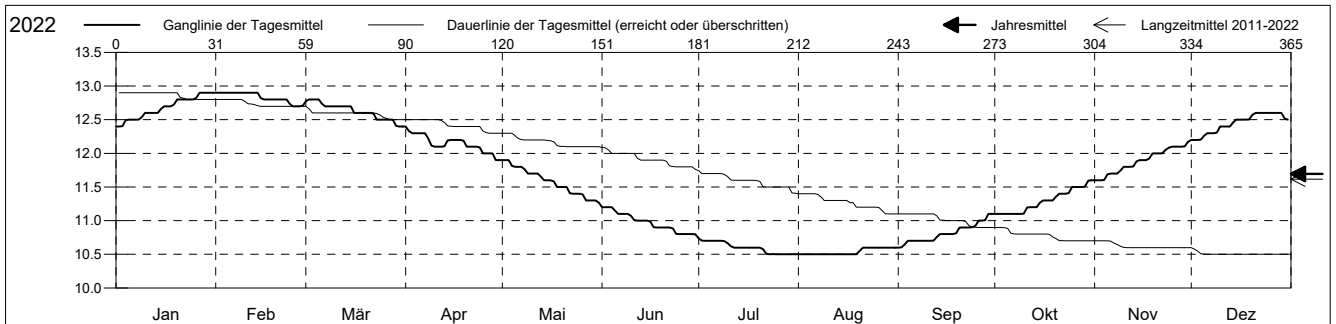
Frenketal

Liestal 39.J.61 Hanro
 Abstichpunkt: 0.00 m ü.M.
 OK Terrain: 0.00 m ü.M.

Amt für Umweltschutz und Energie

Kanton Basel-Landschaft
 Koordinaten: 0.00 / 0.00

2022	Januar	Februar	März	April	Mai	Juni	Juli	August	September	Oktober	November	Dezember	
1	12.4 -	12.9 +	12.8 +	12.4 +	11.9 +	11.2 +	10.7 +	10.5 -	10.6 -	11.1 -	11.6 -	12.2 -	1
2	12.4 -	12.9 +	12.8 +	12.3	11.9 +	11.2 +	10.7 +	10.5 -	10.6 -	11.1 -	11.6 -	12.2 -	2
3	12.4 -	12.9 +	12.8 +	12.3	11.9 +	11.2 +	10.7 +	10.5 -	10.6 -	11.1 -	11.6 -	12.2 -	3
4	12.5	12.9 +	12.8 +	12.3	11.8	11.2 +	10.7 +	10.5 -	10.7	11.1 -	11.6 -	12.2 -	4
5	12.5	12.9 +	12.8 +	12.3	11.8	11.1	10.7 +	10.5 -	10.7	11.1 -	11.7	12.3	5
Tagesmittel													
6	12.5	12.9 +	12.7	12.3	11.8	11.1	10.7 +	10.5 -	10.7	11.1 -	11.7	12.3	6
7	12.5	12.9 +	12.7	12.3	11.8	11.1	10.7 +	10.5 -	10.7	11.1 -	11.7	12.3	7
8	12.5	12.9 +	12.7	12.2	11.8	11.1	10.7 +	10.5 -	10.7	11.1 -	11.7	12.3	8
9	12.5	12.9 +	12.7	12.1	11.7	11.1	10.7 +	10.5 -	10.7	11.1 -	11.7	12.3	9
10	12.6	12.9 +	12.7	12.1	11.7	11.1	10.7 +	10.5 -	10.7	11.1 -	11.8	12.4	10
11	12.6	12.9 +	12.7	12.1	11.7	11.0	10.6	10.5 -	10.7	11.2	11.8	12.4	11
12	12.6	12.9 +	12.7	12.1	11.7	11.0	10.6	10.5 -	10.7	11.2	11.8	12.4	12
13	12.6	12.9 +	12.7	12.1	11.7	11.0	10.6	10.5 -	10.8	11.2	11.8	12.4	13
14	12.6	12.9 +	12.7	12.2	11.6	11.0	10.6	10.5 -	10.8	11.2	11.9	12.5	14
15	12.7	12.8	12.7	12.2	11.6	11.0	10.6	10.5 -	10.8	11.3	11.9	12.5	15
Max. +													
16	12.7	12.8	12.6	12.2	11.6	11.0	10.6	10.5 -	10.8	11.3	11.9	12.5	16
17	12.7	12.8	12.6	12.2	11.6	10.9	10.6	10.5 -	10.8	11.3	11.9	12.5	17
18	12.7	12.8	12.6	12.2	11.5	10.9	10.6	10.5 -	10.8	11.3	11.9	12.5	18
19	12.7	12.8	12.6	12.2	11.5	10.9	10.6	10.5 -	10.8	11.3	12.0	12.5	19
20	12.8	12.8	12.6	12.1	11.5	10.9	10.6	10.6 +	10.9	11.4	12.0	12.6 +	20
Min. -													
21	12.8	12.8	12.6	12.1	11.5	10.9	10.6	10.6 +	10.9	11.4	12.0	12.6 +	21
22	12.8	12.8	12.6	12.1	11.4	10.9	10.5 -	10.6 +	10.9	11.4	12.0	12.6 +	22
23	12.8	12.8	12.5	12.1	11.4	10.9	10.5 -	10.6 +	10.9	11.4	12.1	12.6 +	23
24	12.8	12.7 -	12.5	12.1	11.4	10.8 -	10.5 -	10.6 +	10.9	11.4	12.1	12.6 +	24
25	12.8	12.7 -	12.5	12.0	11.4	10.8 -	10.5 -	10.6 +	10.9	11.5	12.1	12.6 +	25
26	12.8	12.7 -	12.5	12.0	11.4	10.8 -	10.5 -	10.6 +	11.0	11.5	12.1	12.6 +	26
27	12.9 +	12.7 -	12.5	12.0	11.3 -	10.8 -	10.5 -	10.6 +	11.0	11.5	12.1	12.6 +	27
28	12.9 +	12.7 -	12.5	12.0	11.3 -	10.8 -	10.5 -	10.6 +	11.0	11.5	12.1	12.6 +	28
29	12.9 +		12.4 -	11.9 -	11.3 -	10.8 -	10.5 -	10.6 +	11.1 +	11.5	12.1	12.6 +	29
30	12.9 +		12.4 -	11.9 -	11.3 -	10.8 -	10.5 -	10.6 +	11.1 +	11.6 +	12.2 +	12.5	30
31	12.9 +		12.4 -		11.3 -		10.5 -	10.6 +		11.6 +		12.5	31
Monatsmittel	12.7	12.8 +	12.6	12.1	11.6	11.0	10.6	10.5 -	10.8	11.3	11.9	12.4	
Maximum	12.9 +	12.9 +	12.8	12.4	11.9	11.2	10.8	10.6 -	11.1	11.6	12.2	12.6	
Datum	26.01	01.02	01.03	01.04	01.05	01.06	01.07	20.08	28.09	29.10	29.11	19.12	
Minimum	12.4	12.7 +	12.4	11.9	11.2	10.7	10.5 -	10.6 -	10.6	11.1	11.6	12.2	
Datum	01.01	24.02	29.03	29.04	31.05	30.06	21.07	01.08	01.09	01.10	01.11	01.12	
Amplitude	0.5	0.2	0.4	0.5	0.7	0.5	0.3	0.1	0.5	0.5	0.6	0.4	
Jahr 2022	Mittel	11.7 °C		Maximum	12.9 (26.Jan)		Minimum	10.5 (21.Jul)		Amplitude		2.4 °C	



Periode	2011 - 2022												
Monatsmittel	12.5	12.8 +	12.6	12.1	11.6	11.1	10.7	10.6 -	10.7	11.1	11.6	12.2	
Maximum	13.4 +	13.4 +	13.4 +	12.9	12.5	12.0	12.1	11.5 -	11.5 -	11.8	12.5	13.0	
Jahr	2019	2019	2019	2021	2021	2021	2021	2020	2020	2020	2018	2018	
Minimum	11.8	11.9	12.0 +	11.5	10.8	10.4	10.2	10.0 -	10.0 -	10.2	10.7	11.2	
Jahr	2011	2021	2011	2011	2017	2017	2013	2013	2013	2013	2013	2013	
Amplitude	0.9	1.1 +	0.5	0.6	1.0	0.6	1.0	0.3 -	0.5	0.6	0.8	0.8	
Jahr	2021	2021	2017	2011	2013	2012	2021	2021	2022	2017	2018	2013	
Periode	Mittel	11.6 °C		Maximum	13.4 (30.Jan 2019)		Minimum	10.0 (20.Aug 2013)		Amplitude		3.4 °C	

Darstellung der letzten 12 Jahre

