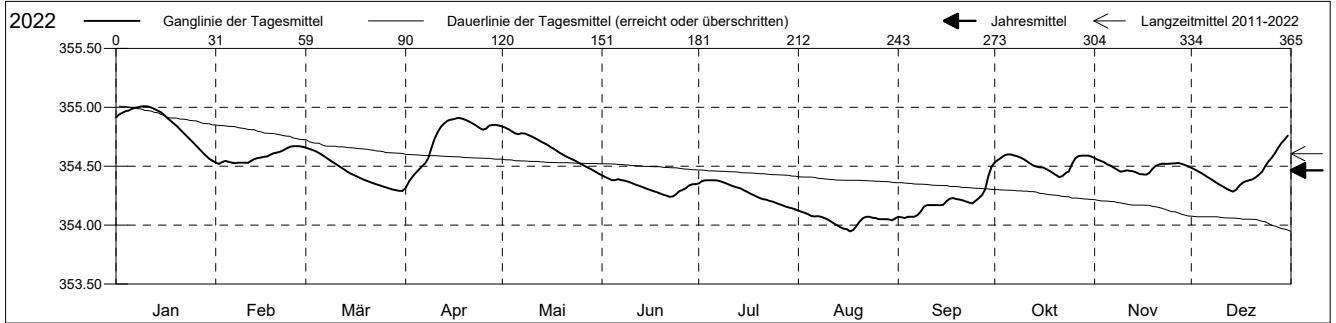


Grundwasserstände

Ergolzthal
 Sissach 71.A.4 Zivilschutzkeller
 Abstichpunkt: 0.00 m ü.M.
 OK Terrain: 0.00 m ü.M.

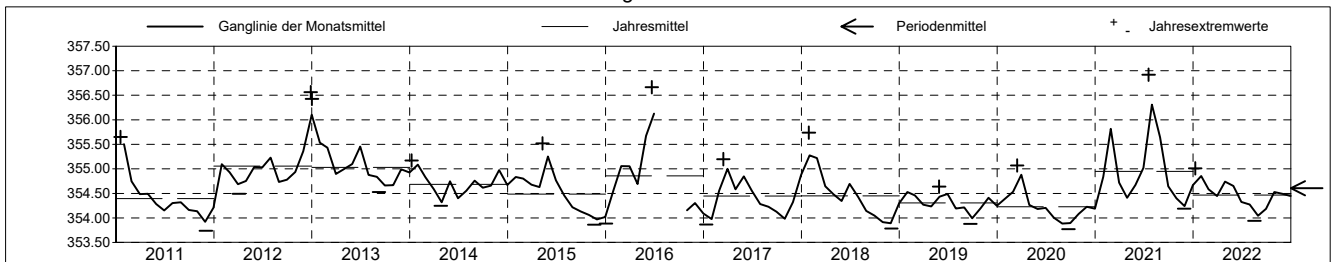
Amt für Umweltschutz und Energie
Kanton Basel-Landschaft
 Koordinaten: 0.00 / 0.00

2022	Januar	Februar	März	April	Mai	Juni	Juli	August	September	Oktober	November	Dezember	
1	354.91	354.53	354.66 +	354.32 -	354.84 +	354.42 +	354.35	354.12 +	354.07	354.53	354.57 +	354.49	1
2	354.94	354.52 -	354.65	354.37	354.83	354.41	354.37	354.11	354.07	354.55	354.55	354.47	2
3	354.95	354.53	354.64	354.41	354.81	354.39	354.38 +	354.10	354.06 -	354.57	354.55	354.46	3
4	354.97	354.55	354.63	354.44	354.80	354.38	354.38 +	354.09	354.07	354.59	354.53	354.44	4
5	354.97	354.54	354.61	354.47	354.78	354.38	354.38 +	354.08	354.07	354.60 +	354.51	354.43	5
Tagesmittel													
6	354.99	354.53	354.60	354.50	354.77	354.39	354.38 +	354.07	354.07	354.60 +	354.50	354.41	6
7	355.00	354.53	354.58	354.52	354.78	354.38	354.38 +	354.08	354.09	354.59	354.49	354.39	7
8	355.00	354.53	354.56	354.57	354.78	354.38	354.37	354.07	354.11	354.58	354.47	354.38	8
9	355.01 +	354.53	354.54	354.66	354.77	354.37	354.36	354.06	354.16	354.57	354.45	354.36	9
10	355.01 +	354.53	354.52	354.73	354.75	354.36	354.35	354.05	354.17	354.56	354.46	354.34	10
11	355.01 +	354.53	354.51	354.79	354.74	354.35	354.34	354.03	354.17	354.54	354.46	354.32	11
12	355.00	354.55	354.49	354.84	354.73	354.34	354.33	354.01	354.17	354.52	354.46	354.31	12
13	354.98	354.56	354.47	354.86	354.71	354.33	354.32	354.00	354.17	354.51	354.46	354.30	13
14	354.97	354.57	354.45	354.89	354.70	354.32	354.31	353.98	354.17	354.50	354.45	354.28 -	14
15	354.96	354.57	354.44	354.90	354.68	354.31	354.30	353.97	354.17	354.49	354.43 -	354.30	15
16	354.93	354.58	354.42	354.90	354.66	354.30	354.28	353.97	354.20	354.49	354.43 -	354.34	16
17	354.91	354.58	354.41	354.91 +	354.65	354.29	354.27	353.95 -	354.22	354.48	354.43 -	354.36	17
18	354.88	354.60	354.40	354.91 +	354.63	354.28	354.25	353.96	354.23	354.46	354.44	354.37	18
19	354.86	354.61	354.39	354.90	354.61	354.27	354.24	353.99	354.22	354.44	354.48	354.38	19
20	354.84	354.62	354.38	354.89	354.60	354.26	354.23	354.03	354.22	354.42	354.50	354.39	20
Min. -													
21	354.81	354.62	354.36	354.88	354.58	354.25	354.22	354.06	354.21	354.41 -	354.52	354.40	21
22	354.78	354.64	354.35	354.86	354.57	354.24 -	354.22	354.07	354.20	354.42	354.52	354.43	22
23	354.76	354.65	354.35	354.84	354.55	354.24 -	354.20	354.07	354.19	354.44	354.52	354.45	23
24	354.73	354.66	354.34	354.82	354.54	354.26	354.20	354.06	354.18	354.46	354.52	354.50	24
25	354.70	354.67 +	354.33	354.81	354.53	354.29	354.19	354.06	354.20	354.52	354.52	354.54	25
26	354.67	354.67 +	354.32	354.82	354.51	354.30	354.18	354.05	354.23	354.57	354.52	354.57	26
27	354.64	354.67 +	354.31	354.85	354.50	354.31	354.17	354.05	354.25	354.59	354.53	354.61	27
28	354.61	354.66	354.30	354.85	354.48	354.34	354.16	354.05	354.30	354.59	354.52	354.66	28
29	354.59		354.30	354.85	354.47	354.35	354.15	354.05	354.42	354.59	354.51	354.70	29
30	354.56		354.29 -	354.84	354.45	354.35	354.14	354.04	354.50 +	354.59	354.50	354.73	30
31	354.55 -		354.29 -		354.44 -		354.13 -	354.06		354.58		354.76 +	31
Monatsmittel	354.85 +	354.58	354.45	354.74	354.65	354.33	354.28	354.04 -	354.19	354.53	354.49	354.45	
Maximum	355.01 +	354.67	354.66	354.91	354.84	354.43	354.39	354.13 -	354.52	354.60	354.58	354.77	
Datum	08.01	24.02	01.03	17.04	01.05	01.06	05.07	01.08	30.09	04.10	01.11	31.12	
Amplitude	0.47	0.16	0.37	0.61	0.41	0.19	0.26	0.19	0.46	0.20	0.16	0.49	
Jahr 2022	Mittel	354.46 m ü.M.		Maximum	355.01 (08.Jan)			Minimum	353.94 (17.Aug)		Amplitude	1.07 m	



Periode	2011 - 2022												
Monatsmittel	354.87	354.91 +	354.70	354.55	354.77	354.77	354.63	354.46	354.30 -	354.31	354.43	354.56	
Maximum	356.43	356.31	355.29	355.35	356.20	356.67	356.92 +	356.23	354.95 -	355.12	355.67	356.56	
Jahr	2013	2021	2016	2013	2016	2016	2021	2021	2021	2012	2012	2012	
Minimum	353.87	354.01	354.21 +	354.06	354.12	354.11	353.83	353.80	353.77	353.82	353.76	353.74 -	
Jahr	2017	2017	2019	2020	2020	2020	2020	2020	2020	2018	2011	2011	
Amplitude	1.61 +	1.23	0.65	0.62	1.17	1.03	1.28	1.28	0.46 -	0.54	0.75	0.92	
Jahr	2021	2021	2016	2013	2016	2016	2021	2021	2021	2014	2017	2012	
Periode	Mittel	354.61 m ü.M.		Maximum	356.92 (19.Jul 2021)			Minimum	353.74 (02.Dez 2011)		Amplitude	3.18 m	

Darstellung der letzten 12 Jahre



Grundwassertemperatur

Ergolzthal

Sissach

Abstichpunkt:

OK Terrain:

71.A.4

0.00 m ü.M.

0.00

Zivilschutzkeller

m ü.M.

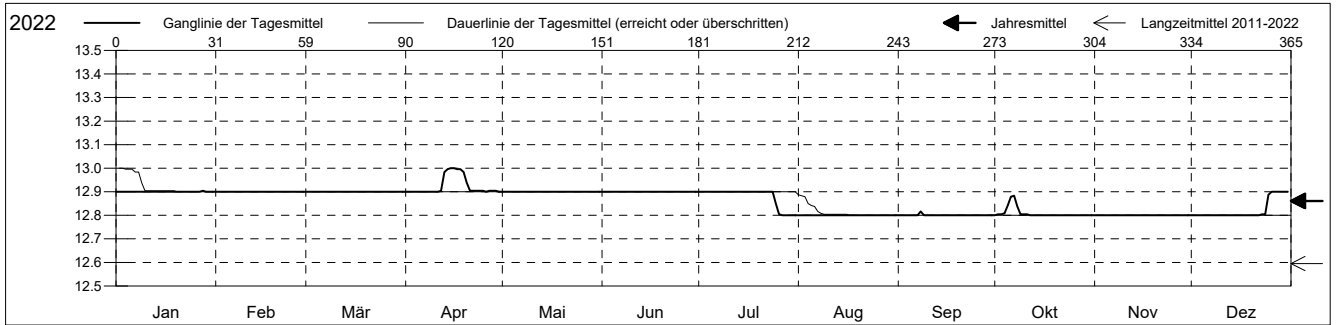
m ü.M.

Amt für Umweltschutz und Energie

Kanton Basel-Landschaft

Koordinaten: 0.00 / 0.00

2022		Januar	Februar	März	April	Mai	Juni	Juli	August	September	Oktober	November	Dezember	
Tagesmittel	1	12.9 +	12.9 +	12.9 +	12.9 -	12.9 +	12.9 +	12.9 +	12.8 +	12.8 +	12.8 -	12.8 +	12.8 -	1
	2	12.9 +	12.9 +	12.9 +	12.9 -	12.9 +	12.9 +	12.9 +	12.8 +	12.8 +	12.8 -	12.8 +	12.8 -	2
	3	12.9 +	12.9 +	12.9 +	12.9 -	12.9 +	12.9 +	12.9 +	12.8 +	12.8 +	12.8 -	12.8 +	12.8 -	3
	4	12.9 +	12.9 +	12.9 +	12.9 -	12.9 +	12.9 +	12.9 +	12.8 +	12.8 +	12.8 -	12.8 +	12.8 -	4
	5	12.9 +	12.9 +	12.9 +	12.9 -	12.9 +	12.9 +	12.9 +	12.8 +	12.8 +	12.8 -	12.8 +	12.8 -	5
	6	12.9 +	12.9 +	12.9 +	12.9 -	12.9 +	12.9 +	12.9 +	12.8 +	12.8 +	12.8 -	12.8 +	12.8 -	6
	7	12.9 +	12.9 +	12.9 +	12.9 -	12.9 +	12.9 +	12.9 +	12.8 +	12.8 +	12.8 -	12.8 +	12.8 -	7
	8	12.9 +	12.9 +	12.9 +	12.9 -	12.9 +	12.9 +	12.9 +	12.8 +	12.8 +	12.8 -	12.8 +	12.8 -	8
	9	12.9 +	12.9 +	12.9 +	12.9 -	12.9 +	12.9 +	12.9 +	12.8 +	12.8 +	12.8 -	12.8 +	12.8 -	9
	10	12.9 +	12.9 +	12.9 +	12.9 -	12.9 +	12.9 +	12.9 +	12.8 +	12.8 +	12.8 -	12.8 +	12.8 -	10
Max. +	11	12.9 +	12.9 +	12.9 +	12.9 -	12.9 +	12.9 +	12.9 +	12.8 +	12.8 +	12.8 -	12.8 +	12.8 -	11
	12	12.9 +	12.9 +	12.9 +	12.9 -	12.9 +	12.9 +	12.9 +	12.8 +	12.8 +	12.8 -	12.8 +	12.8 -	12
	13	12.9 +	12.9 +	12.9 +	13.0 +	12.9 +	12.9 +	12.9 +	12.8 +	12.8 +	12.8 -	12.8 +	12.8 -	13
	14	12.9 +	12.9 +	12.9 +	13.0 +	12.9 +	12.9 +	12.9 +	12.8 +	12.8 +	12.8 -	12.8 +	12.8 -	14
	15	12.9 +	12.9 +	12.9 +	13.0 +	12.9 +	12.9 +	12.9 +	12.8 +	12.8 +	12.8 -	12.8 +	12.8 -	15
	16	12.9 +	12.9 +	12.9 +	13.0 +	12.9 +	12.9 +	12.9 +	12.8 +	12.8 +	12.8 -	12.8 +	12.8 -	16
	17	12.9 +	12.9 +	12.9 +	13.0 +	12.9 +	12.9 +	12.9 +	12.8 +	12.8 +	12.8 -	12.8 +	12.8 -	17
	18	12.9 +	12.9 +	12.9 +	13.0 +	12.9 +	12.9 +	12.9 +	12.8 +	12.8 +	12.8 -	12.8 +	12.8 -	18
	19	12.9 +	12.9 +	12.9 +	13.0 +	12.9 +	12.9 +	12.9 +	12.8 +	12.8 +	12.8 -	12.8 +	12.8 -	19
	20	12.9 +	12.9 +	12.9 +	12.9 -	12.9 +	12.9 +	12.9 +	12.8 +	12.8 +	12.8 -	12.8 +	12.8 -	20
Min. -	21	12.9 +	12.9 +	12.9 +	12.9 -	12.9 +	12.9 +	12.9 +	12.8 +	12.8 +	12.8 -	12.8 +	12.8 -	21
	22	12.9 +	12.9 +	12.9 +	12.9 -	12.9 +	12.9 +	12.9 +	12.8 +	12.8 +	12.8 -	12.8 +	12.8 -	22
	23	12.9 +	12.9 +	12.9 +	12.9 -	12.9 +	12.9 +	12.9 +	12.8 +	12.8 +	12.8 -	12.8 +	12.8 -	23
	24	12.9 +	12.9 +	12.9 +	12.9 -	12.9 +	12.9 +	12.9 +	12.8 +	12.8 +	12.8 -	12.8 +	12.8 -	24
	25	12.9 +	12.9 +	12.9 +	12.9 -	12.9 +	12.9 +	12.9 +	12.8 +	12.8 +	12.8 -	12.8 +	12.8 -	25
	26	12.9 +	12.9 +	12.9 +	12.9 -	12.9 +	12.9 +	12.8 -	12.8 +	12.8 +	12.8 -	12.8 +	12.9 +	26
	27	12.9 +	12.9 +	12.9 +	12.9 -	12.9 +	12.9 +	12.8 -	12.8 +	12.8 +	12.8 -	12.8 +	12.9 +	27
	28	12.9 +	12.9 +	12.9 +	12.9 -	12.9 +	12.9 +	12.8 -	12.8 +	12.8 +	12.8 -	12.8 +	12.9 +	28
	29	12.9 +	12.9 +	12.9 +	12.9 -	12.9 +	12.9 +	12.8 -	12.8 +	12.8 +	12.8 -	12.8 +	12.9 +	29
	30	12.9 +	12.9 +	12.9 +	12.9 -	12.9 +	12.9 +	12.8 -	12.8 +	12.8 +	12.8 -	12.8 +	12.9 +	30
31	12.9 +	12.9 +	12.9 +	12.9 -	12.9 +	12.9 +	12.8 -	12.8 +	12.8 +	12.8 -	12.8 +	12.9 +	31	
Monatsmittel	12.9 +	12.9 +	12.9 +	12.9 +	12.9 +	12.9 +	12.9 +	12.8 -	12.8 -	12.8 -	12.8 -	12.8 -		
Maximum	13.0 +	12.9	12.9	13.0 +	12.9	12.9	12.9	12.8 -	12.9	12.9	12.8 -	12.9		
Datum	28.01	01.02	01.03	12.04	01.05	01.06	01.07	01.08	08.09	02.10	01.11	23.12		
Minimum	12.9 +	12.9 +	12.9 +	12.9 +	12.9 +	12.9 +	12.8 -	12.8 -	12.8 -	12.8 -	12.8 -	12.8 -		
Datum	01.01	01.02	01.03	01.04	01.05	01.06	25.07	01.08	01.09	01.10	01.11	01.12		
Amplitude	0.1	0.0 +	0.0 +	0.1	0.0 +	0.0 +	0.1	0.0 +	0.1	0.1	0.0 +	0.1		
Jahr 2022	Mittel	12.9 °C		Maximum	13.0 (28.Jan)		Minimum	12.8 (25.Jul)		Amplitude	0.2 °C			



Periode		2011 - 2022												
Monatsmittel	12.6 +	12.6 +	12.6 +	12.6 +	12.6 +	12.6 +	12.6 +	12.6 +	12.6 +	12.6 +	12.6 +	12.6 +	12.6 +	
Maximum	13.1 +	13.1 +	13.0	13.0	13.0	13.1 +	13.1 +	13.1 +	12.9 -	12.9 -	12.9 -	12.9 -	12.9 -	
Jahr	2021	2021	2020	2021	2021	2021	2021	2021	2020	2019	2020	2019	2019	
Minimum	12.3 +	12.3 +	12.3 +	12.3 +	12.3 +	12.3 +	12.3 +	12.3 +	12.2 -	12.2 -	12.3 +	12.2 -	12.2 -	
Jahr	2014	2014	2014	2014	2013	2013	2013	2011	2014	2014	2011	2014	2014	
Amplitude	0.2	0.1 -	0.1 -	0.1 -	0.3 +	0.1 -	0.1 -	0.2	0.1 -	0.2	0.1 -	0.1 -	0.1 -	
Jahr	2021	2012	2020	2012	2013	2012	2012	2021	2014	2018	2016	2012	2012	
Periode	Mittel	12.6 °C		Maximum	13.1 (23.Jan 2021)		Minimum	12.2 (21.Sep 2014)		Amplitude	0.9 °C			

Darstellung der letzten 12 Jahre

