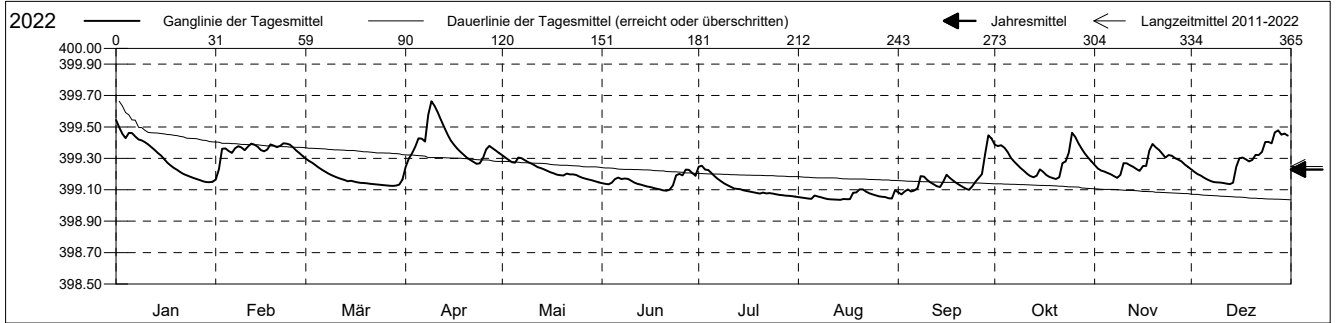


Grundwasserstände

Ergolzthal
 Gelterkinden 56.A.1 Pw Breite
 Abstichpunkt: 0.00 m ü.M.
 OK Terrain: 0.00 m ü.M.

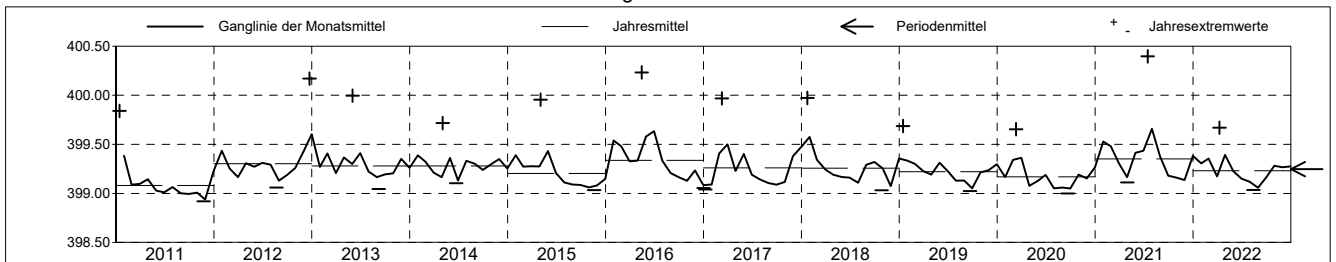
Amt für Umweltschutz und Energie
Kanton Basel-Landschaft
 Koordinaten: 0.00 / 0.00

2022	Januar	Februar	März	April	Mai	Juni	Juli	August	September	Oktober	November	Dezember	
1	399.54 +	399.16 -	399.30 +	399.25 -	399.32 +	399.14	399.25 +	399.05	399.08	399.39	399.26	399.23	1
2	399.50	399.23	399.28	399.30	399.31	399.14	399.25 +	399.05	399.07 -	399.38	399.24	399.21	2
3	399.46	399.36	399.27	399.33	399.29	399.13	399.23	399.05	399.09	399.38	399.22	399.20	3
4	399.43	399.36	399.26	399.37	399.28	399.14	399.23	399.04 -	399.10	399.37	399.22	399.19	4
5	399.46	399.35	399.24	399.43	399.27	399.17	399.21	399.04 -	399.09	399.34	399.21	399.18	5
Tagesmittel													
6	399.46	399.33	399.23	399.43	399.31	399.18	399.19	399.06	399.09	399.30	399.20	399.17	6
7	399.44	399.36	399.21	399.41	399.30	399.17	399.17	399.06	399.11	399.28	399.19	399.16	7
8	399.42	399.38	399.20	399.58	399.29	399.17	399.15	399.05	399.19	399.26	399.18 -	399.15	8
9	399.41	399.37	399.19	399.66 +	399.28	399.17	399.14	399.05	399.18	399.24	399.19	399.15	9
10	399.40	399.35	399.18	399.63	399.27	399.16	399.13	399.04 -	399.16	399.22	399.27	399.15	10
11	399.39	399.38	399.18	399.59	399.26	399.15	399.12	399.04 -	399.15	399.20	399.27	399.14 -	11
12	399.37	399.39	399.17	399.54	399.24	399.14	399.11	399.04 -	399.13	399.19	399.26	399.14 -	12
13	399.35	399.39	399.16	399.50	399.24	399.13	399.10	399.04 -	399.12	399.18	399.25	399.14 -	13
14	399.34	399.37	399.15	399.45	399.23	399.13	399.10	399.04 -	399.12	399.19	399.23	399.14 -	14
15	399.32	399.35	399.16	399.42	399.22	399.12	399.10	399.04 -	399.15	399.23	399.22	399.25	15
Max. +													
16	399.29	399.34	399.15	399.39	399.21	399.12	399.09	399.04 -	399.20	399.21	399.25	399.30	16
17	399.27	399.36	399.15	399.36	399.20	399.11	399.09	399.04 -	399.18	399.19	399.25	399.30	17
18	399.25	399.39	399.14	399.34	399.20	399.11	399.08	399.08	399.16	399.18	399.35	399.29	18
19	399.24	399.38	399.14	399.32	399.19	399.10	399.08	399.08	399.14	399.17 -	399.39 +	399.28	19
20	399.23	399.37	399.14	399.30	399.19	399.10	399.08	399.10 +	399.13	399.17 -	399.37	399.29	20
Min. -													
21	399.21	399.38	399.14	399.29	399.20	399.09 -	399.08	399.10 +	399.12	399.18	399.35	399.32	21
22	399.20	399.40 +	399.14	399.28	399.20	399.10	399.08	399.09	399.11	399.27	399.33	399.32	22
23	399.19	399.39	399.13 -	399.27	399.20	399.13	399.08	399.08	399.10	399.28	399.30	399.34	23
24	399.18	399.39	399.13 -	399.27	399.19	399.19	399.08	399.07	399.12	399.34	399.32	399.40	24
25	399.18	399.37	399.13 -	399.30	399.18	399.20	399.07	399.06	399.15	399.46 +	399.32	399.40	25
26	399.17	399.35	399.13 -	399.36	399.18	399.19	399.07	399.06	399.18	399.44	399.30	399.40	26
27	399.16	399.33	399.13 -	399.38	399.17	399.23 +	399.06 -	399.06	399.20	399.40	399.29	399.46	27
28	399.15 -	399.31	399.13 -	399.36	399.16	399.23 +	399.06 -	399.05	399.33	399.36	399.28	399.48 +	28
29	399.15 -		399.13 -	399.35	399.16	399.21	399.06 -	399.05	399.45 +	399.33	399.26	399.45	29
30	399.15 -		399.13 -	399.33	399.15 -	399.19	399.06 -	399.04 -	399.43	399.30	399.25	399.46	30
31	399.15 -		399.17 -	399.15 -	399.15 -	399.15 -	399.06 -	399.10 +		399.28		399.44	31
Monatsmittel	399.31	399.35	399.17	399.39 +	399.23	399.15	399.12	399.06 -	399.16	399.28	399.27	399.28	
Maximum	399.57	399.40	399.30	399.67 +	399.33	399.23	399.27	399.12 -	399.45	399.47	399.40	399.48	
Datum	01.01	22.02	01.03	09.04	01.05	27.06	01.07	20.08	29.09	25.10	19.11	28.12	
Amplitude	0.42	0.24	0.18	0.47	0.18	0.14	0.21	0.08	0.39	0.30	0.23	0.35	
Jahr 2022	Mittel	399.23 m ü.M.		Maximum	399.67 (09.Apr)		Minimum	399.04 (13.Aug)		Amplitude	0.63 m		



Periode	2011 - 2022												
Monatsmittel	399.37 +	399.34	399.26	399.24	399.30	399.25	399.21	399.16	399.14 -	399.18	399.22	399.30	
Maximum	400.08	399.99	399.97	399.72	400.23	400.07	400.40 +	399.64	399.45 -	399.75	399.89	400.17	
Jahr	2021	2021	2017	2016	2016	2016	2021	2021	2022	2012	2012	2012	
Minimum	399.04	399.05	399.06 +	399.05	398.98	398.97	398.96	398.95	398.95	398.94	398.92 -	398.92 -	
Jahr	2017	2011	2011	2020	2011	2011	2011	2011	2011	2011	2011	2011	
Amplitude	0.94	0.73	0.68	0.59	0.93	0.82	0.97 +	0.47	0.39 -	0.67	0.75	0.83	
Jahr	2021	2021	2017	2016	2016	2013	2021	2021	2022	2012	2017	2012	
Periode	Mittel	399.25 m ü.M.		Maximum	400.40 (15.Jul 2021)		Minimum	398.92 (23.Nov 2011)		Amplitude	1.48 m		

Darstellung der letzten 12 Jahre

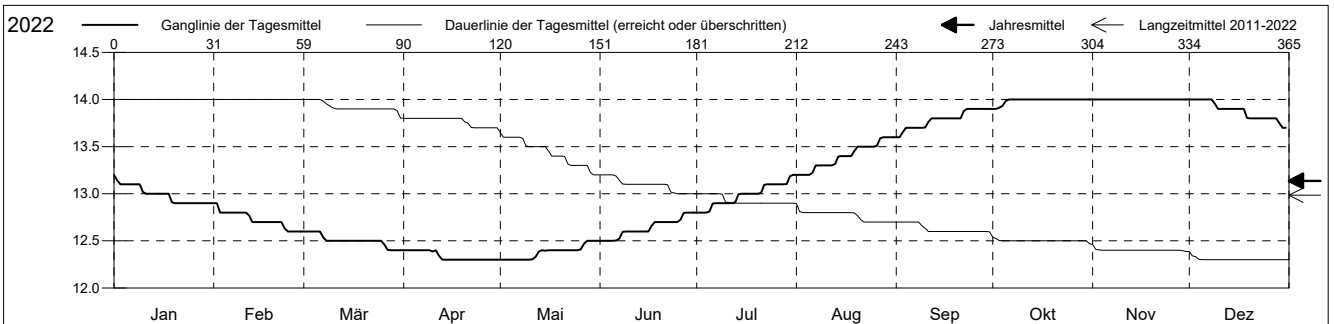


Grundwassertemperatur

Ergolzthal
 Gelterkinden 56.A.1 Pw Breite
 Abstichpunkt: 0.00 m ü.M.
 OK Terrain: 0.00 m ü.M.

Amt für Umweltschutz und Energie
Kanton Basel-Landschaft
 Koordinaten: 0.00 / 0.00

2022	Januar	Februar	März	April	Mai	Juni	Juli	August	September	Oktober	November	Dezember	
1	13.2 +	12.9 +	12.6 +	12.4 +	12.3 -	12.5 -	12.8 -	13.2 -	13.6 -	13.9 -	14.0 +	14.0 +	1
2	13.1	12.9 +	12.6 +	12.4 +	12.3 -	12.5 -	12.8 -	13.2 -	13.6 -	13.9 -	14.0 +	14.0 +	2
3	13.1	12.8	12.6 +	12.4 +	12.3 -	12.5 -	12.8 -	13.2 -	13.6 -	13.9 -	14.0 +	14.0 +	3
4	13.1	12.8	12.6 +	12.4 +	12.3 -	12.5 -	12.8 -	13.2 -	13.7	13.9 -	14.0 +	14.0 +	4
5	13.1	12.8	12.6 +	12.4 +	12.3 -	12.5 -	12.8 -	13.2 -	13.7	14.0 +	14.0 +	14.0 +	5
Tagesmittel													
6	13.1	12.8	12.6 +	12.4 +	12.3 -	12.5 -	12.9	13.2 -	13.7	14.0 +	14.0 +	14.0 +	6
7	13.1	12.8	12.5	12.4 +	12.3 -	12.5 -	12.9	13.3	13.7	14.0 +	14.0 +	14.0 +	7
8	13.1	12.8	12.5	12.4 +	12.3 -	12.6	12.9	13.3	13.7	14.0 +	14.0 +	14.0 +	8
9	13.1	12.8	12.5	12.4 +	12.3 -	12.6	12.9	13.3	13.7	14.0 +	14.0 +	14.0 +	9
10	13.0	12.8	12.5	12.4 +	12.3 -	12.6	12.9	13.3	13.7	14.0 +	14.0 +	13.9	10
11	13.0	12.8	12.5	12.4 +	12.3 -	12.6	12.9	13.3	13.8	14.0 +	14.0 +	13.9	11
12	13.0	12.8	12.5	12.3 -	12.3 -	12.6	12.9	13.3	13.8	14.0 +	14.0 +	13.9	12
13	13.0	12.7	12.5	12.3 -	12.4	12.6	12.9	13.3	13.8	14.0 +	14.0 +	13.9	13
14	13.0	12.7	12.5	12.3 -	12.4	12.6	13.0	13.4	13.8	14.0 +	14.0 +	13.9	14
15	13.0	12.7	12.5	12.3 -	12.4	12.6	13.0	13.4	13.8	14.0 +	14.0 +	13.9	15
Max. +													
16	13.0	12.7	12.5	12.3 -	12.4	12.6	13.0	13.4	13.8	14.0 +	14.0 +	13.9	16
17	13.0	12.7	12.5	12.3 -	12.4	12.7	13.0	13.4	13.8	14.0 +	14.0 +	13.9	17
18	13.0	12.7	12.5	12.3 -	12.4	12.7	13.0	13.4	13.8	14.0 +	14.0 +	13.9	18
19	12.9 -	12.7	12.5	12.3 -	12.4	12.7	13.0	13.5	13.8	14.0 +	14.0 +	13.8	19
20	12.9 -	12.7	12.5	12.3 -	12.4	12.7	13.0	13.5	13.8	14.0 +	14.0 +	13.8	20
Min. -													
21	12.9 -	12.7	12.5	12.3 -	12.4	12.7	13.0	13.5	13.8	14.0 +	14.0 +	13.8	21
22	12.9 -	12.7	12.5	12.3 -	12.4	12.7	13.1	13.5	13.9 +	14.0 +	14.0 +	13.8	22
23	12.9 -	12.6 -	12.5	12.3 -	12.4	12.7	13.1	13.5	13.9 +	14.0 +	14.0 +	13.8	23
24	12.9 -	12.6 -	12.5	12.3 -	12.4	12.7	13.1	13.5	13.9 +	14.0 +	14.0 +	13.8	24
25	12.9 -	12.6 -	12.5	12.3 -	12.4	12.7	13.1	13.5	13.9 +	14.0 +	14.0 +	13.8	25
26	12.9 -	12.6 -	12.5	12.3 -	12.4	12.7	13.1	13.5	13.9 +	14.0 +	14.0 +	13.8	26
27	12.9 -	12.6 -	12.4 -	12.3 -	12.5 +	12.8 +	13.1	13.6 +	13.9 +	14.0 +	14.0 +	13.8	27
28	12.9 -	12.6 -	12.4 -	12.3 -	12.5 +	12.8 +	13.1	13.6 +	13.9 +	14.0 +	14.0 +	13.8	28
29	12.9 -	12.4 -	12.3 -	12.3 -	12.5 +	12.8 +	13.1	13.6 +	13.9 +	14.0 +	14.0 +	13.8	29
30	12.9 -	12.4 -	12.3 -	12.3 -	12.5 +	12.8 +	13.2 +	13.6 +	13.9 +	14.0 +	14.0 +	13.7 -	30
31	12.9 -	12.4 -	12.4 -	12.4 -	12.5 +	12.5 +	13.2 +	13.6 +	14.0 +	14.0 +	13.7 -	13.7 -	31
Monatsmittel	13.0	12.7	12.5	12.3 -	12.4	12.6	13.0	13.4	13.8	14.0 +	14.0 +	13.9	
Maximum	13.2	12.9	12.6	12.4 -	12.5	12.8	13.2	13.6	13.9	14.0 +	14.0 +	14.0 +	
Datum	01.01	01.02	01.03	01.04	26.05	26.06	29.07	26.08	22.09	03.10	01.11	01.12	
Minimum	12.9	12.6	12.4	12.3 -	12.3 -	12.5	12.8	13.2	13.6	13.9	14.0 +	13.7	
Datum	19.01	23.02	26.03	10.04	01.05	01.06	01.07	01.08	01.09	01.10	01.11	29.12	
Amplitude	0.3	0.3	0.2	0.1	0.2	0.3	0.4	0.4	0.3	0.1	0.0 +	0.3	
Jahr 2022	Mittel	13.1 °C		Maximum	14.0 (03.Okt)		Minimum	12.3 (10.Apr)		Amplitude	1.7 °C		



Periode	2011 - 2022												
Monatsmittel	13.0	12.7	12.5	12.3 -	12.3 -	12.5	12.8	13.2	13.5	13.7 +	13.7 +	13.5	
Maximum	13.7	13.3	13.0	12.8 -	12.8 -	13.2	13.3	13.7	14.0	14.1 +	14.1 +	14.0	
Jahr	2019	2019	2019	2019	2020	2021	2019	2020	2020	2020	2020	2018	
Minimum	12.3	12.1	12.0	11.9	11.8 -	11.9	12.1	12.5	12.9	13.2 +	13.1	12.7	
Jahr	2011	2011	2011	2011	2013	2013	2013	2013	2013	2013	2013	2012	
Amplitude	0.5	0.4	0.3	0.3	0.3	0.6	0.5	0.4	0.3	0.2 -	0.2 -	0.7 +	
Jahr	2017	2017	2018	2016	2013	2021	2017	2018	2011	2016	2012	2012	
Periode	Mittel	13.0 °C		Maximum	14.1 (07.Okt 2020)		Minimum	11.8 (08.Mai 2013)		Amplitude	2.3 °C		

Darstellung der letzten 12 Jahre

