

**Grundwasserstände**

Ergolzthal

Liestal

Abstichpunkt:

OK Terrain:

39.R.10

0.00

0.00

Sportplatz Gitterli

m ü.M.

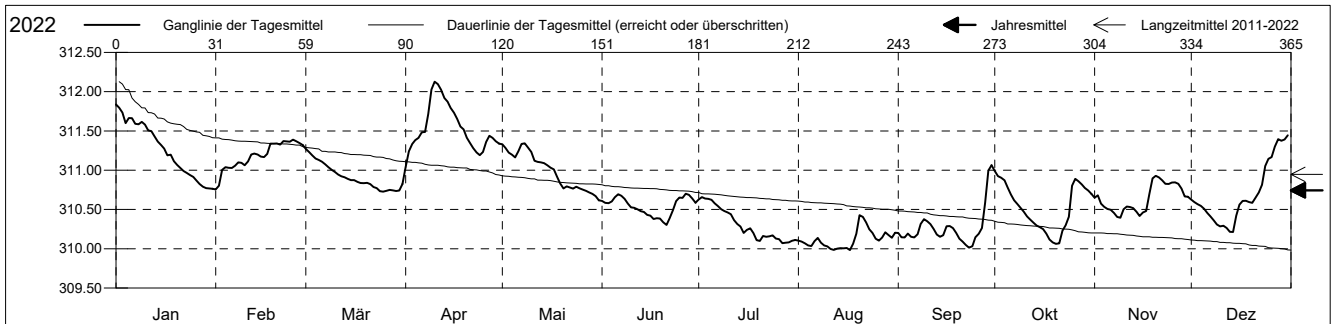
m ü.M.

**Amt für Umweltschutz und Energie**

**Kanton Basel-Landschaft**

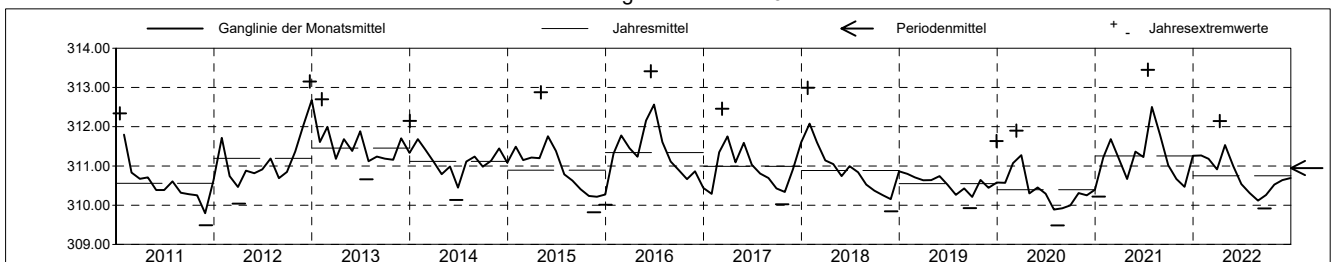
Koordinaten: 0.00 / 0.00

2022		Januar	Februar	März	April	Mai	Juni	Juli	August	September	Oktober	November	Dezember		
Tagesmittel	1	311.84 +	310.76 -	311.27 +	311.04 -	311.33	310.61	310.63	310.10	310.20	310.99 +	310.65	310.63	1	
	2	311.79	310.80	311.23	311.24	311.29	310.59	310.66 +	310.09	310.15	310.92	310.68	310.59	2	
	3	311.73	311.00	311.19	311.33	311.22	310.58	310.64	310.07	310.14	310.90	310.57	310.57	3	
	4	311.60	311.04	311.15	311.38	311.20	310.60	310.63	310.04	310.19	310.87	310.53	310.55	4	
	5	311.67	311.03	311.13	311.41	311.16	310.66	310.62	310.03	310.15	310.78	310.51	310.51	5	
	6	311.66	311.03	311.11	311.48	311.24	310.69	310.58	310.10	310.14	310.69	310.50	310.46	6	
	7	311.59	311.06	311.07	311.49	311.33	310.67	310.54	310.14	310.18	310.62	310.45	310.41	7	
	8	311.58	311.10	311.04	311.72	311.34 +	310.64	310.50	310.08	310.32	310.57	310.40	310.36	8	
	9	311.62	311.09	311.01	312.03	311.29	310.58	310.48	310.04	310.38	310.52	310.39 -	310.31	9	
	10	311.58	311.06	310.98	312.13 +	311.23	310.53	310.46	310.03	310.35	310.47	310.50	310.28	10	
	11	311.51	311.11	310.94	312.10	311.12	310.52	310.44	310.00	310.31	310.41	310.54	310.29	11	
	12	311.50	311.20	310.92	312.03	311.11	310.50	310.36	309.99	310.25	310.37	310.53	310.26	12	
	13	311.43	311.21	310.91	311.92	311.10	310.48	310.31	310.00	310.18	310.33	310.52	310.22	13	
	14	311.36	311.20	310.89	311.87	311.09	310.47	310.28	310.01	310.15	310.29	310.47	310.21 -	14	
	Max. +	15	311.32	311.17	310.87	311.79	311.06	310.43	310.20	310.01	310.17	310.27	310.42	310.42	15
	16	311.28	311.17	310.87	311.73	311.03	310.42	310.24	310.01	310.29	310.25	310.46	310.56	16	
	17	311.19	311.21	310.85	311.65	311.01	310.38	310.26	309.98 -	310.29	310.19	310.48	310.61	17	
	18	311.20	311.34	310.84	311.56	310.92	310.39	310.20	310.06	310.26	310.12	310.70	310.61	18	
	19	311.11	311.34	310.84	311.52	310.83	310.38	310.11	310.19	310.20	310.08	310.90	310.59	19	
	Min. -	20	311.07	311.34	310.84	311.41	310.77	310.34	310.10	310.43 +	310.13	310.06 -	310.93 +	310.59	20
	21	311.03	311.33	310.82	311.35	310.80	310.30 -	310.16	310.40	310.09	310.07	310.91	310.65	21	
	22	310.99	311.37	310.79	311.28	310.78	310.39	310.15	310.34	310.05	310.23	310.87	310.72	22	
	23	310.96	311.37	310.77	311.23	310.76	310.49	310.16	310.25	310.01 -	310.30	310.83	310.81	23	
	24	310.94	311.36	310.73 -	311.19	310.79	310.61	310.17	310.20	310.03	310.41	310.82	311.05	24	
	25	310.91	311.39 +	310.73 -	311.23	310.77	310.65	310.13	310.13	310.15	310.80	310.84	311.14	25	
	26	310.87	311.37	310.74	311.36	310.75	310.65	310.12	310.10	310.19	310.89	310.84	311.17	26	
	27	310.82	311.35	310.75	311.44	310.74	310.70 +	310.07 -	310.14	310.27	310.86	310.83	311.30	27	
	28	310.79	311.32	310.74	311.41	310.72	310.69	310.08	310.21	310.59	310.82	310.77	311.40	28	
	29	310.77		310.73 -	311.37	310.70	310.64	310.08	310.17	310.99	310.77	310.67	311.37	29	
	30	310.77		310.74	311.34	310.67	310.59	310.10	310.14	311.06 +	310.74	310.66	311.39	30	
	31	310.76 -		310.82		310.62 -		310.11	310.20		310.70		311.44 +	31	
Monatsmittel		311.27	311.18	310.91	311.53 +	310.99	310.54	310.31	310.12 -	310.26	310.53	310.64	310.69		
Maximum		311.85	311.43	311.30	312.14 +	311.40	310.78	310.73	310.50 -	311.11	311.01	310.97	311.45		
Datum		01.01	23.02	01.03	10.04	07.05	27.06	02.07	20.08	30.09	01.10	19.11	31.12		
Amplitude		1.16	0.76	0.66	1.30	0.82	0.50	0.72	0.58	1.20	1.01	0.68	1.31		
Jahr 2022	Mittel	310.74 m ü.M.			Maximum	312.14 (10.Apr)			Minimum	309.92 (24.Sep)			Amplitude	2.23 m	



Periode		2011 - 2022												
Monatsmittel		311.32 +	311.29	311.08	310.98	311.11	311.01	310.92	310.73	310.57 -	310.63	310.74	310.99	
Maximum		312.99	312.84	312.46	312.32	313.18	313.41	313.45 +	312.30	311.65 -	312.16	312.94	313.15	
Jahr		2018	2021	2017	2013	2016	2016	2021	2021	2013	2012	2012	2012	
Minimum		310.01	310.20 +	310.08	310.04	310.02	310.05	309.64	309.49 -	309.68	309.92	309.52	309.49 -	
Jahr		2016	2019	2012	2012	2011	2020	2020	2020	2020	2011	2011	2011	
Amplitude		2.64 +	1.91	1.33	1.86	2.01	1.78	1.64	1.19 -	1.20	1.59	1.64	1.82	
Jahr		2021	2021	2020	2012	2015	2021	2014	2021	2022	2012	2017	2011	
Periode	Mittel	310.95 m ü.M.			Maximum	313.45 (16.Jul 2021)			Minimum	309.49 (13.Aug 2020)			Amplitude	3.96 m

Darstellung der letzten 12 Jahre



**Grundwassertemperatur**

Ergolztal

Liestal

Abstichpunkt: 0.00

OK Terrain: 0.00

39.R.10

Sportplatz Gitterli

m ü.M.

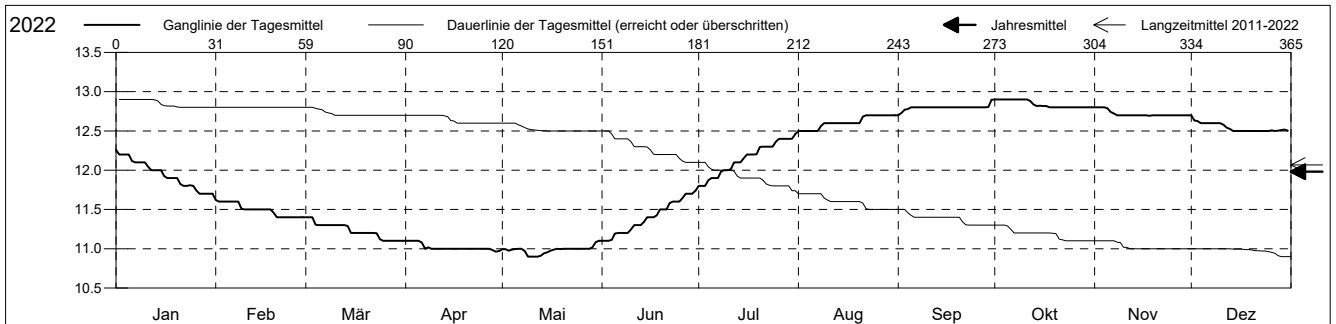
m ü.M.

**Amt für Umweltschutz und Energie**

**Kanton Basel-Landschaft**

Koordinaten: 0.00 / 0.00

2022	Januar	Februar	März	April	Mai	Juni	Juli	August	September	Oktober	November	Dezember	
1	12.3 +	11.6 +	11.4 +	11.1 +	11.0	11.1 -	11.8 -	12.5 -	12.7 -	12.9 +	12.8 +	12.7 +	1
2	12.2	11.6 +	11.4 +	11.1 +	11.0	11.1 -	11.8 -	12.5 -	12.7 -	12.9 +	12.8 +	12.6	2
3	12.2	11.6 +	11.4 +	11.1 +	11.0	11.1 -	11.8 -	12.5 -	12.8	12.9 +	12.8 +	12.6	3
4	12.2	11.6 +	11.3	11.1 +	11.0	11.1 -	11.9	12.5 -	12.8	12.9 +	12.8 +	12.6	4
5	12.2	11.6 +	11.3	11.1 +	11.0	11.2	11.9	12.5 -	12.8	12.9 +	12.8 +	12.6	5
Tagesmittel													
6	12.1	11.6 +	11.3	11.1 +	11.0	11.2	11.9	12.5 -	12.8	12.9 +	12.7 -	12.6	6
7	12.1	11.6 +	11.3	11.0 -	11.0	11.2	11.9	12.5 -	12.8	12.9 +	12.7 -	12.6	7
8	12.1	11.6 +	11.3	11.0 -	11.0	11.2	12.0	12.6	12.8	12.9 +	12.7 -	12.6	8
9	12.1	11.5	11.3	11.0 -	10.9 -	11.2	12.0	12.6	12.8	12.9 +	12.7 -	12.6	9
10	12.1	11.5	11.3	11.0 -	10.9 -	11.2	12.0	12.6	12.8	12.9 +	12.7 -	12.6	10
11	12.0	11.5	11.3	11.0 -	10.9 -	11.3	12.0	12.6	12.8	12.9 +	12.7 -	12.6	11
12	12.0	11.5	11.3	11.0 -	10.9 -	11.3	12.1	12.6	12.8	12.9 +	12.7 -	12.5 -	12
13	12.0	11.5	11.3	11.0 -	10.9 -	11.3	12.1	12.6	12.8	12.8 -	12.7 -	12.5 -	13
14	12.0	11.5	11.3	11.0 -	10.9 -	11.3	12.1	12.6	12.8	12.8 -	12.7 -	12.5 -	14
15	12.0	11.5	11.2	11.0 -	11.0	11.4	12.1	12.6	12.8	12.8 -	12.7 -	12.5 -	15
Max. +													
16	11.9	11.5	11.2	11.0 -	11.0	11.4	12.2	12.6	12.8	12.8 -	12.7 -	12.5 -	16
17	11.9	11.5	11.2	11.0 -	11.0	11.4	12.2	12.6	12.8	12.8 -	12.7 -	12.5 -	17
18	11.9	11.5	11.2	11.0 -	11.0	11.4	12.2	12.6	12.8	12.8 -	12.7 -	12.5 -	18
19	11.9	11.5	11.2	11.0 -	11.0	11.5	12.2	12.6	12.8	12.8 -	12.7 -	12.5 -	19
20	11.9	11.4 -	11.2	11.0 -	11.0	11.5	12.3	12.6	12.8	12.8 -	12.7 -	12.5 -	20
Min. -													
21	11.8	11.4 -	11.2	11.0 -	11.0	11.5	12.3	12.7 +	12.8	12.8 -	12.7 -	12.5 -	21
22	11.8	11.4 -	11.2	11.0 -	11.0	11.6	12.3	12.7 +	12.8	12.8 -	12.7 -	12.5 -	22
23	11.8	11.4 -	11.2	11.0 -	11.0	11.6	12.3	12.7 +	12.8	12.8 -	12.7 -	12.5 -	23
24	11.8	11.4 -	11.1 -	11.0 -	11.0	11.6	12.3	12.7 +	12.8	12.8 -	12.7 -	12.5 -	24
25	11.8	11.4 -	11.1 -	11.0 -	11.0	11.6	12.4	12.7 +	12.8	12.8 -	12.7 -	12.5 -	25
26	11.7 -	11.4 -	11.1 -	11.0 -	11.0	11.6	12.4	12.7 +	12.8	12.8 -	12.7 -	12.5 -	26
27	11.7 -	11.4 -	11.1 -	11.0 -	11.0	11.7 +	12.4	12.7 +	12.8	12.8 -	12.7 -	12.5 -	27
28	11.7 -	11.4 -	11.1 -	11.0 -	11.0	11.7 +	12.4	12.7 +	12.8	12.8 -	12.7 -	12.5 -	28
29	11.7 -		11.1 -	11.0 -	11.0	11.7 +	12.4	12.7 +	12.8	12.8 -	12.7 -	12.5 -	29
30	11.7 -		11.1 -	11.0 -	11.1 +	11.7 +	12.4	12.7 +	12.9 +	12.8 -	12.7 -	12.5 -	30
31	11.7 -		11.1 -		11.1 +		12.5 +	12.7 +		12.8 -		12.5 -	31
Monatsmittel	11.9	11.5	11.2	11.0 -	11.0 -	11.4	12.1	12.6	12.8 +	12.8 +	12.7	12.5	
Maximum	12.3	11.7	11.4	11.1 -	11.1 -	11.8	12.5	12.7	12.9 +	12.9 +	12.8	12.7	
Datum	01.01	01.02	01.03	01.04	29.05	30.06	31.07	21.08	29.09	01.10	01.11	01.12	
Minimum	11.7	11.4	11.1	10.9 -	10.9 -	11.1	11.8	12.5	12.7	12.8 +	12.6	12.5	
Datum	26.01	19.02	23.03	28.04	01.05	01.06	01.07	01.08	01.09	12.10	18.11	11.12	
Amplitude	0.6	0.3	0.3	0.2	0.2	0.7	0.7	0.2	0.2	0.1	0.2	0.2	
Jahr 2022	Mittel	12.0 °C		Maximum	12.9 (29.Sep)		Minimum	10.9 (28.Apr)		Amplitude	2.0 °C		



Periode	2011 - 2022												
Monatsmittel	12.1	11.7	11.4	11.2 -	11.2 -	11.5	11.9	12.5	12.9	13.0 +	12.9	12.6	
Maximum	14.3 +	14.3 +	12.0	11.7 -	12.9	12.6	13.3	13.3	13.5	13.5	14.3 +	14.3 +	
Jahr	2021	2021	2020	2019	2016	2016	2021	2017	2013	2013	2012	2012	
Minimum	11.2	10.8	10.6 -	10.6 -	10.6 -	10.7	11.1	11.6	12.4	12.5 +	12.2	12.1	
Jahr	2014	2014	2014	2014	2014	2013	2013	2013	2011	2011	2011	2011	
Amplitude	1.9	2.3 +	0.6	0.3 -	1.8	1.4	1.7	1.2	0.7	0.4	1.4	1.8	
Jahr	2018	2021	2017	2016	2016	2016	2021	2013	2013	2017	2012	2012	
Periode	Mittel	12.1 °C		Maximum	14.3 (30.Nov 2012)		Minimum	10.6 (20.Mär 2014)		Amplitude	3.7 °C		

Darstellung der letzten 12 Jahre

