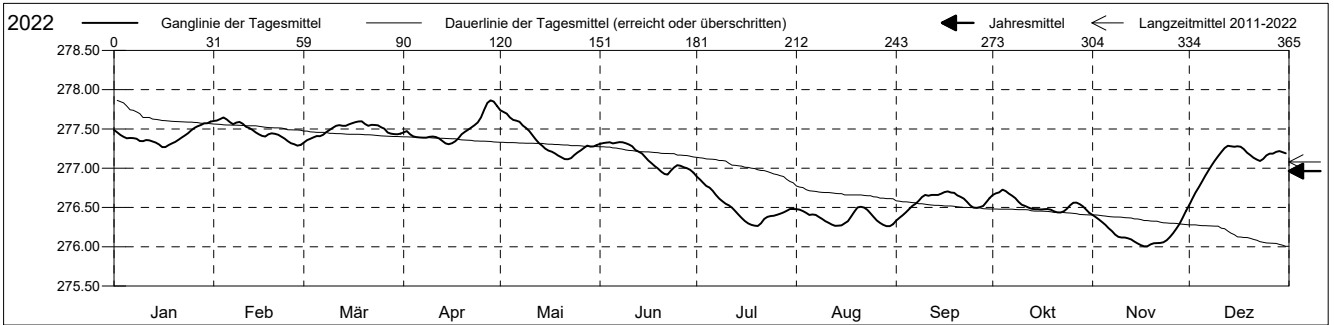


Grundwasserstände

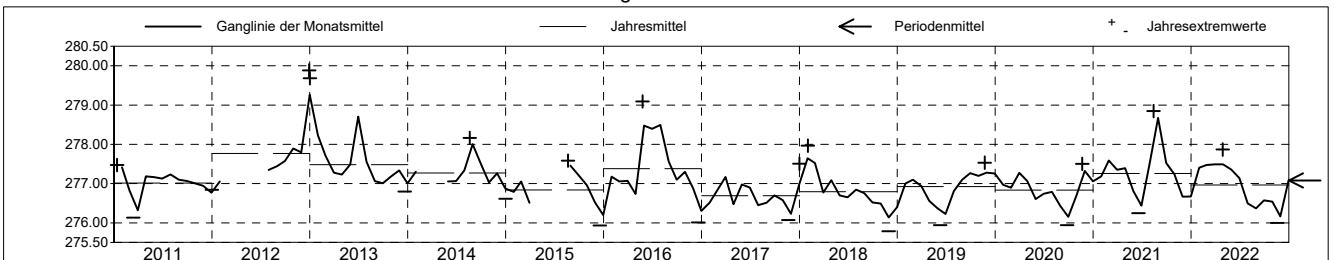
Birstal
 Reinach 24.C.17 Altersheim (alt 24.J.1)
 Abstichpunkt: 0.00 m ü.M. Kanton Basel-Landschaft
 OK Terrain: 0.00 m ü.M. Koordinaten: 0.00 / 0.00

2022	Januar	Februar	März	April	Mai	Juni	Juli	August	September	Oktober	November	Dezember	
1	277.49	277.60	277.33 -	277.46	277.74 +	277.31	276.89 +	276.48	276.33 -	276.66	276.41	276.53 -	1
2	277.46	277.61	277.36	277.47	277.72	277.32	276.86	276.47	276.37	276.68	276.38	276.61	2
3	277.42	277.63	277.37	277.43	277.69	277.33 +	276.81	276.45	276.40	276.69	276.35	276.69	3
4	277.40	277.64 +	277.39	277.41	277.65	277.33 +	276.77	276.43	276.44	276.73 +	276.31	276.76	4
5	277.38	277.62	277.41	277.40	277.62	277.32	276.75	276.40	276.48	276.71	276.28	276.83	5
Tagesmittel													
6	277.39	277.59	277.41	277.39	277.61	277.32	276.71	276.41	276.52	276.67	276.24	276.91	6
7	277.38	277.56	277.43	277.39	277.59	277.33 +	276.66	276.40	276.55	276.65	276.20	276.97	7
8	277.37	277.58	277.46	277.39	277.54	277.33 +	276.61	276.38	276.58	276.62	276.15	277.04	8
9	277.35	277.59	277.49	277.40	277.51	277.32	276.58	276.35	276.63	276.57	276.12	277.10	9
10	277.35	277.57	277.52	277.40	277.47	277.30	276.55	276.33	276.66	276.54	276.12	277.15	10
11	277.36	277.53	277.54	277.40	277.42	277.28	276.53	276.30	276.65	276.52	276.12	277.21	11
12	277.36	277.51	277.55	277.38	277.37	277.23	276.50	276.28	276.66	276.50	276.11	277.26	12
13	277.34	277.49	277.54	277.35	277.32	277.21	276.45	276.27	276.66	276.49	276.09	277.29 +	13
14	277.33	277.46	277.54	277.32	277.29	277.19	276.41	276.27	276.66	276.48	276.06	277.28	14
15	277.30	277.43	277.56	277.31 -	277.25	277.14	276.37	276.27	276.68	276.48	276.04	277.27	15
Max. +													
16	277.27 -	277.41	277.57	277.32	277.23	277.10	276.33	276.30	276.70 +	276.48	276.02	277.28	16
17	277.27 -	277.40	277.59	277.34	277.21	277.06	276.30	276.32	276.70 +	276.48	276.01 -	277.27	17
18	277.30	277.43	277.60 +	277.38	277.19	277.03	276.28	276.38	276.69	276.48	276.01 -	277.24	18
19	277.31	277.45	277.60 +	277.43	277.16	276.99	276.27 -	276.44	276.69	276.47	276.03	277.20	19
20	277.33	277.44	277.56	277.46	277.14	276.96	276.27 -	276.50	276.65	276.45	276.04	277.17	20
Min. -													
21	277.36	277.43	277.54	277.49	277.12	276.93	276.30	276.51 +	276.64	276.44	276.05	277.13	21
22	277.39	277.40	277.55	277.52	277.11 -	276.92 -	276.35	276.50	276.61	276.44	276.05	277.11	22
23	277.42	277.38	277.55	277.55	277.13	276.97	276.38	276.47	276.57	276.45	276.06	277.09	23
24	277.45	277.35	277.55	277.58	277.17	277.01	276.39	276.43	276.52	276.48	276.08	277.12	24
25	277.48	277.32	277.52	277.65	277.20	277.04	276.39	276.38	276.50	276.53	276.12	277.16	25
26	277.51	277.31	277.50	277.74	277.23	277.03	276.41	276.33	276.49	276.56	276.17	277.18	26
27	277.53	277.29 -	277.46	277.83	277.26	277.01	276.42	276.30	276.50	276.56	276.23	277.19	27
28	277.55	277.30	277.44	277.86 +	277.29	277.00	276.44	276.28	276.52	276.54	276.29	277.21	28
29	277.57		277.44	277.85	277.28	276.98	276.46	276.26 -	276.57	276.51	276.37	277.22	29
30	277.57		277.43	277.79	277.28	276.94	276.48	276.26 -	276.62	276.47	276.45 +	277.20	30
31	277.59 +		277.44		277.30		276.48	276.29	276.62	276.43 -		277.19	31
Monatsmittel	277.41	277.47	277.49 +	277.49 +	277.36	277.14	276.50	276.37	276.57	276.54	276.17 -	277.09	
Maximum	277.60	277.65	277.61 -	277.87 +	277.76	277.34	276.91	276.51	276.71	276.73	276.50 -	277.29	
Datum	31.01	04.02	18.03	28.04	01.05	06.06	01.07	21.08	17.09	04.10	30.11	13.12	
Amplitude	0.34	0.37	0.29	0.57	0.65	0.43	0.65	0.26	0.40	0.31	0.50	0.79	
Jahr 2022	Mittel	276.96 m ü.M.		Maximum	277.87 (28.Apr)		Minimum	276.00 (18.Nov)		Amplitude	1.87 m		



Periode	2011 - 2022												
Monatsmittel	277.22 +	277.20	277.02	277.02	277.10	277.14	277.17	277.21	277.02	277.01	276.88 -	276.99	
Maximum	279.68	277.98	277.61 -	277.87	279.09	278.99	279.04	278.85	278.19	278.23	278.42	279.88 +	
Jahr	2013	2013	2022	2022	2016	2016	2016	2021	2021	2012	2012	2012	
Minimum	276.35	276.38 +	276.11	276.17	276.25	275.94	276.26	276.21	275.94	276.10	275.79 -	275.83	
Jahr	2017	2011	2015	2017	2019	2019	2022	2020	2020	2020	2018	2018	
Amplitude	2.34 +	0.94	0.94	0.91	1.78	1.00	1.95	0.65 -	0.92	1.08	0.89	1.46	
Jahr	2013	2018	2015	2016	2016	2016	2021	2021	2021	2020	2012	2012	
Periode	Mittel	277.08 m ü.M.		Maximum	279.88 (28.Dez 2012)		Minimum	275.79 (29.Nov 2018)		Amplitude	4.10 m		

Darstellung der letzten 12 Jahre



Grundwassertemperatur

Birstal

Amt für Umweltschutz und Energie

Reinach

24.C.17

Altersheim (alt 24.J.1)

Kanton Basel-Landschaft

Abstichpunkt:

0.00

m ü.M.

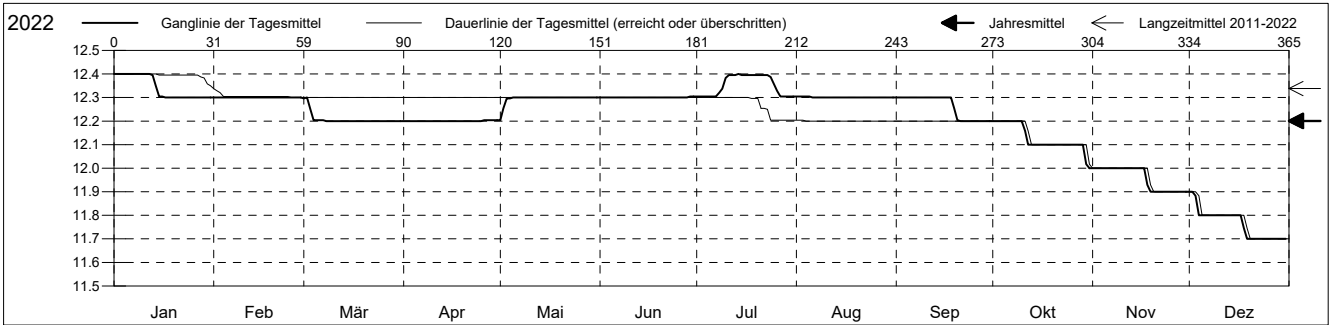
Koordinaten: 0.00 / 0.00

OK Terrain:

0.00

m ü.M.

2022	Januar	Februar	März	April	Mai	Juni	Juli	August	September	Oktober	November	Dezember	
1	12.4 +	12.3 +	12.3 +	12.2 +	12.2 -	12.3 +	12.3 -	12.3 +	12.3 +	12.2 +	12.0 +	11.9 +	1
2	12.4 +	12.3 +	12.3 +	12.2 +	12.3 +	12.3 +	12.3 -	12.3 +	12.3 +	12.2 +	12.0 +	11.9 +	2
3	12.4 +	12.3 +	12.3 +	12.2 +	12.3 +	12.3 +	12.3 -	12.3 +	12.3 +	12.2 +	12.0 +	11.9 +	3
4	12.4 +	12.3 +	12.2 -	12.2 +	12.3 +	12.3 +	12.3 -	12.3 +	12.3 +	12.2 +	12.0 +	11.8	4
5	12.4 +	12.3 +	12.2 -	12.2 +	12.3 +	12.3 +	12.3 -	12.3 +	12.3 +	12.2 +	12.0 +	11.8	5
Tagesmittel													
6	12.4 +	12.3 +	12.2 -	12.2 +	12.3 +	12.3 +	12.3 -	12.3 +	12.3 +	12.2 +	12.0 +	11.8	6
7	12.4 +	12.3 +	12.2 -	12.2 +	12.3 +	12.3 +	12.3 -	12.3 +	12.3 +	12.2 +	12.0 +	11.8	7
8	12.4 +	12.3 +	12.2 -	12.2 +	12.3 +	12.3 +	12.3 -	12.3 +	12.3 +	12.2 +	12.0 +	11.8	8
9	12.4 +	12.3 +	12.2 -	12.2 +	12.3 +	12.3 +	12.3 -	12.3 +	12.3 +	12.2 +	12.0 +	11.8	9
10	12.4 +	12.3 +	12.2 -	12.2 +	12.3 +	12.3 +	12.4 +	12.3 +	12.3 +	12.2 +	12.0 +	11.8	10
11	12.4 +	12.3 +	12.2 -	12.2 +	12.3 +	12.3 +	12.4 +	12.3 +	12.3 +	12.2 +	12.0 +	11.8	11
12	12.4 +	12.3 +	12.2 -	12.2 +	12.3 +	12.3 +	12.4 +	12.3 +	12.3 +	12.1	12.0 +	11.8	12
13	12.4 +	12.3 +	12.2 -	12.2 +	12.3 +	12.3 +	12.4 +	12.3 +	12.3 +	12.1	12.0 +	11.8	13
14	12.4 +	12.3 +	12.2 -	12.2 +	12.3 +	12.3 +	12.4 +	12.3 +	12.3 +	12.1	12.0 +	11.8	14
15	12.3 -	12.3 +	12.2 -	12.2 +	12.3 +	12.3 +	12.4 +	12.3 +	12.3 +	12.1	12.0 +	11.8	15
Max. +													
16	12.3 -	12.3 +	12.2 -	12.2 +	12.3 +	12.3 +	12.4 +	12.3 +	12.3 +	12.1	12.0 +	11.8	16
17	12.3 -	12.3 +	12.2 -	12.2 +	12.3 +	12.3 +	12.4 +	12.3 +	12.3 +	12.1	12.0 +	11.8	17
18	12.3 -	12.3 +	12.2 -	12.2 +	12.3 +	12.3 +	12.4 +	12.3 +	12.3 +	12.1	11.9 -	11.7 -	18
19	12.3 -	12.3 +	12.2 -	12.2 +	12.3 +	12.3 +	12.4 +	12.3 +	12.3 +	12.1	11.9 -	11.7 -	19
20	12.3 -	12.3 +	12.2 -	12.2 +	12.3 +	12.3 +	12.4 +	12.3 +	12.2 -	12.1	11.9 -	11.7 -	20
Min. -													
21	12.3 -	12.3 +	12.2 -	12.2 +	12.3 +	12.3 +	12.4 +	12.3 +	12.2 -	12.1	11.9 -	11.7 -	21
22	12.3 -	12.3 +	12.2 -	12.2 +	12.3 +	12.3 +	12.4 +	12.3 +	12.2 -	12.1	11.9 -	11.7 -	22
23	12.3 -	12.3 +	12.2 -	12.2 +	12.3 +	12.3 +	12.4 +	12.3 +	12.2 -	12.1	11.9 -	11.7 -	23
24	12.3 -	12.3 +	12.2 -	12.2 +	12.3 +	12.3 +	12.4 +	12.3 +	12.2 -	12.1	11.9 -	11.7 -	24
25	12.3 -	12.3 +	12.2 -	12.2 +	12.3 +	12.3 +	12.4 +	12.3 +	12.2 -	12.1	11.9 -	11.7 -	25
26	12.3 -	12.3 +	12.2 -	12.2 +	12.3 +	12.3 +	12.3 -	12.3 +	12.2 -	12.1	11.9 -	11.7 -	26
27	12.3 -	12.3 +	12.2 -	12.2 +	12.3 +	12.3 +	12.3 -	12.3 +	12.2 -	12.1	11.9 -	11.7 -	27
28	12.3 -	12.3 +	12.2 -	12.2 +	12.3 +	12.3 +	12.3 -	12.3 +	12.2 -	12.1	11.9 -	11.7 -	28
29	12.3 -		12.2 -	12.2 +	12.3 +	12.3 +	12.3 -	12.3 +	12.2 -	12.1	11.9 -	11.7 -	29
30	12.3 -		12.2 -	12.2 +	12.3 +	12.3 +	12.3 -	12.3 +	12.2 -	12.0 -	11.9 -	11.7 -	30
31	12.3 -		12.2 -		12.3 +		12.3 -	12.3 +		12.0 -		11.7 -	31
Monatsmittel	12.3	12.3	12.2	12.2	12.3	12.3	12.4 +	12.3	12.3	12.1	12.0	11.8 -	
Maximum	12.4	12.3	12.3	12.3	12.3	12.4	12.5 +	12.4	12.3	12.2	12.0	11.9 -	
Datum	01.01	01.02	01.03	26.04	01.05	29.06	14.07	01.08	01.09	01.10	01.11	01.12	
Minimum	12.3 +	12.3 +	12.2	12.2	12.2	12.3 +	12.3 +	12.3 +	12.2	12.0	11.9	11.7 -	
Datum	13.01	01.02	01.03	01.04	01.05	01.06	01.07	01.08	19.09	30.10	18.11	18.12	
Amplitude	0.1	0.0 +	0.1	0.1	0.1	0.1	0.2	0.1	0.1	0.2	0.1	0.2	
Jahr 2022	Mittel	12.2 °C		Maximum	12.5 (14.Jul)		Minimum	11.7 (18.Dez)		Amplitude	0.8 °C		



Periode	2011 - 2022												
Monatsmittel	12.2 -	12.2 -	12.2 -	12.3	12.4	12.5 +	12.5 +	12.5 +	12.4	12.4	12.3	12.2 -	
Maximum	12.5 -	12.5 -	12.6	12.6	13.4 +	13.4 +	13.4 +	13.2	13.1	12.7	12.7	12.6	
Jahr	2013	2017	2016	2016	2016	2016	2016	2021	2021	2016	2016	2012	
Minimum	11.9	11.9	11.9	11.8	11.8	11.8	11.9	11.9	12.0 +	12.0 +	11.9	11.7 -	
Jahr	2015	2014	2014	2014	2014	2014	2014	2014	2013	2022	2022	2022	
Amplitude	0.4	0.1 -	0.2	0.1 -	0.8 +	0.6	0.7	0.3	0.4	0.2	0.2	0.2	
Jahr	2013	2011	2016	2011	2016	2016	2016	2014	2021	2017	2012	2012	
Periode	Mittel	12.3 °C		Maximum	13.4 (28.Mai 2016)		Minimum	11.7 (18.Dez 2022)		Amplitude	1.7 °C		

Darstellung der letzten 12 Jahre

