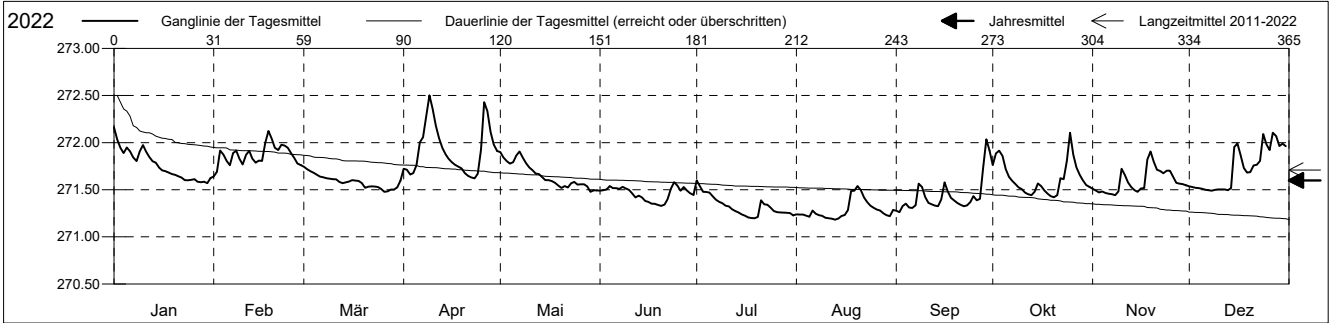


Grundwasserstände

Birstal
 Reinach 24.C.12 Reinacherheide
 Abstichpunkt: 0.00 m ü.M.
 OK Terrain: 0.00 m ü.M.

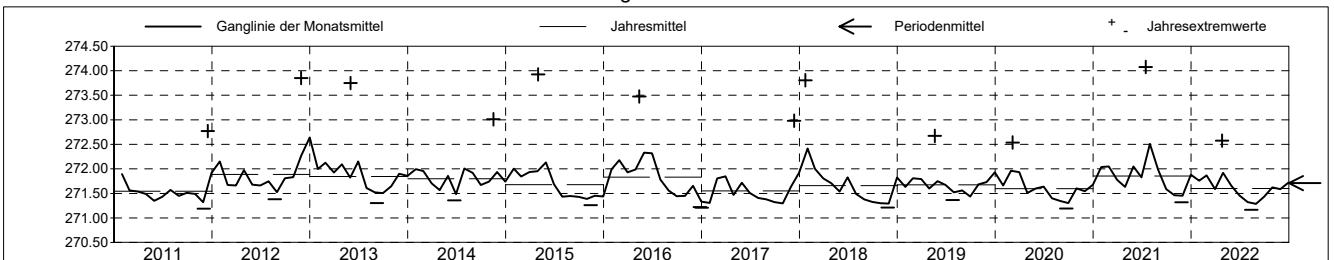
Amt für Umweltschutz und Energie
Kanton Basel-Landschaft
 Koordinaten: 0.00 / 0.00

2022	Januar	Februar	März	April	Mai	Juni	Juli	August	September	Oktober	November	Dezember	
1	272.16 +	271.64 -	271.74 +	271.72	271.90	271.49	271.60 +	271.24	271.28	271.76	271.51	271.54	1
2	272.03	271.69	271.72	271.71	271.84	271.50	271.54	271.24	271.26 -	271.89	271.49	271.53	2
3	271.94	271.92	271.70	271.66	271.81	271.50	271.48	271.24	271.33	271.91	271.47	271.52	3
4	271.89	271.87	271.68	271.68	271.78	271.54	271.48	271.23	271.35	271.86	271.48	271.52	4
5	271.95	271.81	271.66	271.76	271.79	271.52	271.47	271.21	271.31	271.72	271.47	271.51	5
Tagesmittel													
6	271.91	271.76	271.64	272.00	271.86	271.52	271.43	271.28	271.31	271.64	271.46	271.50	6
7	271.84	271.89	271.63	272.06	271.91 +	271.51	271.39	271.25	271.33	271.60	271.45	271.50	7
8	271.80	271.91	271.62	272.28	271.84	271.53	271.37	271.23	271.56	271.56	271.44 -	271.49 -	8
9	271.91	271.83	271.62	272.50 +	271.78	271.51	271.36	271.22	271.53	271.53	271.48	271.50	9
10	271.97	271.77	271.61	272.36	271.74	271.50	271.33	271.20	271.42	271.51	271.72	271.50	10
11	271.90	271.87	271.61	272.18	271.71	271.46	271.32	271.20	271.36	271.47	271.66	271.50	11
12	271.85	271.91	271.58	272.05	271.67	271.42	271.29	271.19	271.35	271.45	271.58	271.50	12
13	271.80	271.83	271.57	271.94	271.67	271.44	271.27	271.18 -	271.33	271.44	271.53	271.50	13
14	271.79	271.79	271.58	271.88	271.63	271.42	271.26	271.19	271.33	271.48	271.50	271.52	14
15	271.74	271.81	271.59	271.83	271.60	271.38	271.24	271.22	271.40	271.57	271.48	271.95	15
Max. +													
16	271.70	271.81	271.60	271.79	271.60	271.37	271.23	271.23	271.58	271.54	271.51	271.99	16
17	271.70	272.00	271.60	271.76	271.59	271.35	271.21	271.28	271.48	271.49	271.52	271.86	17
18	271.68	272.12 +	271.59	271.74	271.57	271.35	271.20 -	271.49	271.41	271.46	271.82	271.73	18
19	271.67	272.04	271.57	271.73	271.55	271.34	271.20 -	271.49	271.39	271.43	271.91 +	271.68	19
20	271.66	271.95	271.52	271.68	271.52	271.33 -	271.21	271.54 +	271.36	271.42 -	271.80	271.69	20
Min. -													
21	271.64	271.92	271.53	271.65	271.54	271.34	271.39	271.50	271.34	271.44	271.71	271.76	21
22	271.63	271.98	271.54	271.63	271.52	271.40	271.35	271.42	271.32	271.62	271.70	271.77	22
23	271.60	271.97	271.53	271.62 -	271.57	271.51	271.34	271.37	271.33	271.61	271.67	271.81	23
24	271.60	271.94	271.53	271.67	271.58	271.58 +	271.31	271.33	271.37	271.81	271.70	272.09	24
25	271.61	271.89	271.51	271.92	271.55	271.54	271.27	271.31	271.43	272.10 +	271.70	271.98	25
26	271.61	271.84	271.48 -	272.43	271.56	271.49	271.26	271.29	271.39	271.87	271.64	271.92	26
27	271.59	271.78	271.48 -	272.33	271.56	271.53	271.26	271.28	271.40	271.74	271.57	272.10 +	27
28	271.58	271.76	271.50	272.11	271.54	271.49	271.26	271.25	271.74	271.66	271.56	272.07	28
29	271.58		271.50	271.98	271.48 -	271.46	271.26	271.23	272.04 +	271.60	271.56	271.96	29
30	271.57 -		271.53	271.91	271.49	271.45	271.25	271.22	271.92	271.55	271.55	271.99	30
31	271.62		271.60		271.49		271.23	271.28		271.53		271.96	31
Monatsmittel	271.76	271.87	271.59	271.92 +	271.65	271.46	271.32	271.28 -	271.43	271.62	271.59	271.72	
Maximum	272.25	272.18	271.76	272.58 +	271.94	271.61	271.63	271.60 -	272.09	272.24	271.92	272.15	
Datum	01.01	17.02	01.03	26.04	01.05	24.06	01.07	20.08	28.09	24.10	18.11	27.12	
Amplitude	0.72	0.58	0.31	0.98	0.48	0.30	0.44	0.43	0.85	0.84	0.50	0.69	
Jahr 2022	Mittel	271.60 m ü.M.		Maximum	272.58 (26.Apr)		Minimum	271.17 (13.Aug)		Amplitude	1.41 m		



Periode	2011 - 2022												
Monatsmittel	271.90 +	271.90 +	271.79	271.74	271.79	271.72	271.65	271.53	271.48 -	271.54	271.65	271.82	
Maximum	273.81	273.38	273.03	273.62	273.92	273.75	274.08 +	272.59 -	272.92	273.12	273.85	273.31	
Jahr	2018	2013	2015	2012	2015	2013	2021	2021	2012	2012	2012	2012	
Minimum	271.21	271.44 +	271.44 +	271.32	271.21	271.27	271.18	271.17 -	271.19	271.22	271.20	271.19	
Jahr	2017	2011	2011	2017	2011	2011	2022	2022	2020	2017	2011	2011	
Amplitude	1.98	1.62	1.41	2.17	2.25 +	2.15	2.06	0.90 -	1.38	1.56	2.12	1.69	
Jahr	2018	2013	2015	2012	2015	2018	2021	2021	2012	2012	2012	2013	
Periode	Mittel	271.71 m ü.M.		Maximum	274.08 (15.Jul 2021)		Minimum	271.17 (13.Aug 2022)		Amplitude	2.91 m		

Darstellung der letzten 12 Jahre

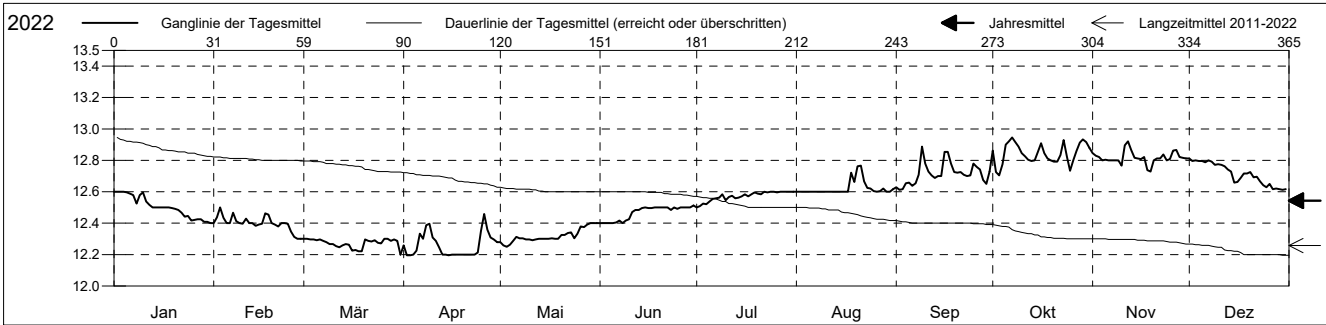


Grundwassertemperatur

Birstal
 Reinach 24.C.12 Reinacherheide
 Abstichpunkt: 0.00 m ü.M.
 OK Terrain: 0.00 m ü.M.

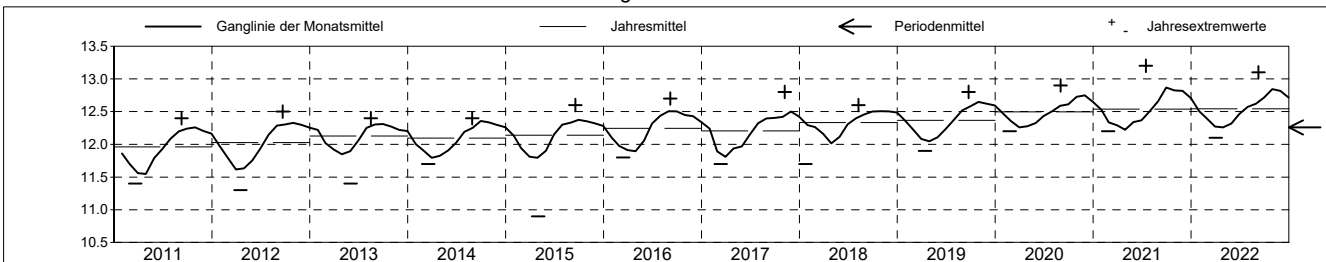
Amt für Umweltschutz und Energie
Kanton Basel-Landschaft
 Koordinaten: 0.00 / 0.00

2022	Januar	Februar	März	April	Mai	Juni	Juli	August	September	Oktober	November	Dezember	
1	12.6 +	12.4	12.3 +	12.3	12.3 -	12.4 -	12.5 -	12.6 -	12.6 -	12.9 +	12.8	12.8 +	1
2	12.6 +	12.4	12.3 +	12.2 -	12.3 -	12.4 -	12.5 -	12.6 -	12.6 -	12.7 -	12.8	12.8 +	2
3	12.6 +	12.5 +	12.3 +	12.2 -	12.3 -	12.4 -	12.5 -	12.6 -	12.6 -	12.7 -	12.8	12.8 +	3
4	12.6 +	12.4	12.3 +	12.2 -	12.3 -	12.4 -	12.5 -	12.6 -	12.7	12.8	12.8	12.8 +	4
5	12.6 +	12.4	12.3 +	12.2 -	12.3 -	12.4 -	12.5 -	12.6 -	12.7	12.9 +	12.8	12.8 +	5
Tagesmittel													
6	12.6 +	12.4	12.3 +	12.3	12.3 -	12.4 -	12.6 +	12.6 -	12.6 -	12.9 +	12.8	12.8 +	6
7	12.6 +	12.5 +	12.3 +	12.3	12.3 -	12.4 -	12.6 +	12.6 -	12.7	12.9 +	12.8	12.8 +	7
8	12.5	12.4	12.3 +	12.4	12.3 -	12.4 -	12.6 +	12.6 -	12.7	12.9 +	12.8	12.8 +	8
9	12.6 +	12.4	12.3 +	12.4	12.3 -	12.4 -	12.6 +	12.6 -	12.9 +	12.9 +	12.8	12.8 +	9
10	12.6 +	12.4	12.3 +	12.3	12.3 -	12.4 -	12.5 -	12.6 -	12.8	12.8	12.8	12.8 +	10
11	12.5	12.4	12.3 +	12.3	12.3 -	12.5 +	12.6 +	12.6 -	12.7	12.8	12.9 +	12.8 +	11
12	12.5	12.4	12.2 -	12.2 -	12.3 -	12.5 +	12.6 +	12.6 -	12.7	12.8	12.9 +	12.8 +	12
13	12.5	12.4	12.3 +	12.2 -	12.3 -	12.5 +	12.6 +	12.6 -	12.7	12.8	12.9 +	12.7	13
14	12.5	12.4	12.3 +	12.2 -	12.3 -	12.5 +	12.6 +	12.6 -	12.7	12.8	12.8	12.7	14
15	12.5	12.4	12.3 +	12.2 -	12.3 -	12.5 +	12.6 +	12.6 -	12.7	12.9 +	12.8	12.7	15
Max. +													
16	12.5	12.4	12.2 -	12.2 -	12.3 -	12.5 +	12.6 +	12.6 -	12.9 +	12.9 +	12.8	12.7	16
17	12.5	12.5 +	12.2 -	12.2 -	12.3 -	12.5 +	12.6 +	12.6 -	12.9 +	12.8	12.8	12.7	17
18	12.5	12.5 +	12.2 -	12.2 -	12.3 -	12.5 +	12.6 +	12.7	12.8	12.8	12.7 -	12.7	18
19	12.5	12.4	12.2 -	12.2 -	12.3 -	12.5 +	12.6 +	12.7	12.7	12.8	12.7 -	12.7	19
20	12.5	12.4	12.3 +	12.2 -	12.3 -	12.5 +	12.6 +	12.8 +	12.7	12.8	12.8	12.7	20
Min. -													
21	12.5	12.4	12.3 +	12.2 -	12.3 -	12.5 +	12.6 +	12.8 +	12.7	12.8	12.8	12.7	21
22	12.5	12.4	12.3 +	12.2 -	12.3 -	12.5 +	12.6 +	12.7	12.7	12.8	12.8	12.7	22
23	12.4 -	12.4	12.3 +	12.2 -	12.3 -	12.5 +	12.6 +	12.6 -	12.7	12.9 +	12.8	12.7	23
24	12.4 -	12.4	12.3 +	12.2 -	12.3 -	12.5 +	12.6 +	12.6 -	12.7	12.8	12.8	12.6 -	24
25	12.4 -	12.3 -	12.3 +	12.3	12.3 -	12.5 +	12.6 +	12.6 -	12.8	12.7 -	12.8	12.6 -	25
26	12.4 -	12.3 -	12.3 +	12.5 +	12.4 +	12.5 +	12.6 +	12.6 -	12.8	12.8	12.9 +	12.6 -	26
27	12.4 -	12.3 -	12.3 +	12.4	12.4 +	12.5 +	12.6 +	12.6 -	12.7	12.9 +	12.9 +	12.6 -	27
28	12.4 -	12.3 -	12.3 +	12.3	12.4 +	12.5 +	12.6 +	12.6 -	12.7	12.9 +	12.8	12.6 -	28
29	12.4 -		12.3 +	12.3	12.4 +	12.5 +	12.6 +	12.6 -	12.6 -	12.9 +	12.8	12.6 -	29
30	12.4 -		12.3 +	12.3	12.4 +	12.5 +	12.6 +	12.6 -	12.7	12.9 +	12.8	12.6 -	30
31	12.4 -		12.2 -		12.4 +		12.6 +	12.6 -		12.9 +		12.6 -	31
Monatsmittel	12.5	12.4	12.3 -	12.3 -	12.3 -	12.5	12.6	12.6	12.7	12.8 +	12.8 +	12.7	
Maximum	12.6	12.6	12.3 -	12.5	12.4	12.6	12.6	12.9	13.1 +	13.1 +	13.0	12.9	
Datum	01.01	07.02	01.03	26.04	06.05	30.06	02.07	20.08	09.09	07.10	11.11	01.12	
Minimum	12.4	12.3	12.2	12.1 -	12.2	12.4	12.5	12.6	12.6	12.7 +	12.7 +	12.6	
Datum	19.01	10.02	03.03	02.04	01.05	01.06	01.07	01.08	01.09	02.10	10.11	15.12	
Amplitude	0.2	0.3	0.1	0.4	0.2	0.2	0.1	0.3	0.5	0.4	0.3	0.3	
Jahr 2022	Mittel	12.5 °C		Maximum	13.1 (09.Sep)			Minimum	12.1 (02.Apr)		Amplitude	1.0 °C	



Periode	2011 - 2022												
Monatsmittel	12.2	12.1	12.0	11.9 -	12.0	12.2	12.3	12.4	12.5 +	12.5 +	12.5 +	12.4	
Maximum	12.7	12.6	12.5 -	12.5 -	12.6	12.6	13.2 +	12.9	13.1	13.1	13.0	12.9	
Jahr	2021	2020	2020	2022	2021	2022	2021	2022	2022	2022	2022	2022	
Minimum	11.7	11.6	11.4	11.3	10.9 -	11.4	11.9	12.1 +	12.1 +	12.1 +	12.1 +	12.0	
Jahr	2011	2011	2011	2012	2015	2013	2011	2011	2011	2011	2011	2011	
Amplitude	0.7	0.5	0.6	0.7	1.2 +	0.8	0.8	0.3 -	0.5	0.4	0.4	0.3 -	
Jahr	2018	2017	2015	2012	2015	2013	2021	2020	2022	2022	2017	2011	
Periode	Mittel	12.3 °C		Maximum	13.2 (16.Jul 2021)			Minimum	10.9 (02.Mai 2015)		Amplitude	2.3 °C	

Darstellung der letzten 12 Jahre

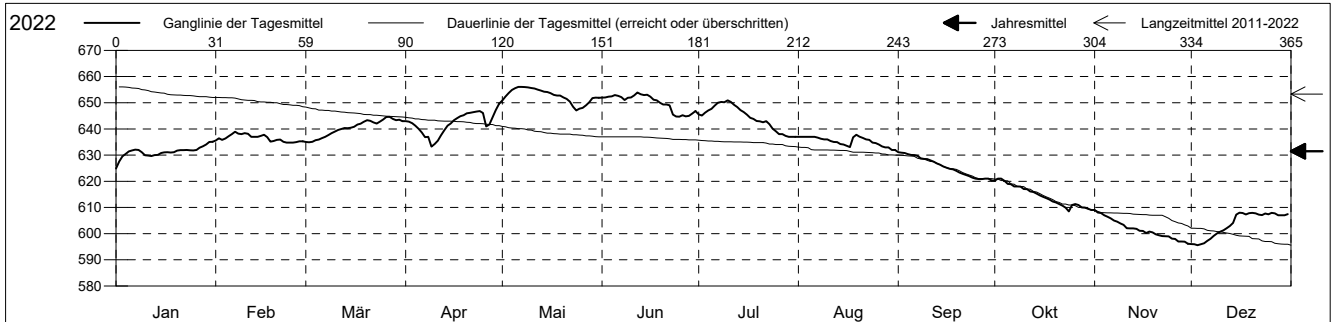


Leitfähigkeit

Birstal
 Reinach 24.C.12 Reinacherheide
 Abstichpunkt: 0.00 m ü.M.
 OK Terrain: 0.00 m ü.M.

Amt für Umweltschutz und Energie
Kanton Basel-Landschaft
 Koordinaten: 0.00 / 0.00

2022	Januar	Februar	März	April	Mai	Juni	Juli	August	September	Oktober	November	Dezember	
1	625 -	636	635 -	643	651	652	646	637	631 +	620	609 +	596 -	1
2	628	636	635 -	643	652	652	645	637	631 +	621 +	608	596 -	2
3	630	636	635 -	642	654	652	646	637	631 +	621 +	608	596 -	3
4	630	636	636	641	655	652	647	637	630	620	607	596 -	4
5	631	637	636	640	656 +	653	648	637	630	619	606	596 -	5
6	632	638	637	639	656 +	653	649	637	630	619	606	597	6
7	632	639 +	637	637	656 +	652	650	637	630	618	605	598	7
8	632	638	638	637	656 +	651	650	636	629	618	605	599	8
9	631	638	638	633 -	656 +	652	650	636	629	618	604	600	9
10	630	638	639	634	656 +	652	651 +	636	629	617	603	601	10
11	630	638	640	636	655	653	650	635	628	617	602	601	11
12	630	637	640	638	655	654 +	649	635	628	616	602	602	12
13	630	637	640	640	655	653	648	635	627	616	602	603	13
14	630	637	640	641	654	653	647	634	626	615	602	604	14
15	631	637	640	642	654	653	646	634	626	615	601	607	15
Max. +													
16	631	638	641	643	654	652	645	634	625	614	601	608 +	16
17	631	637	642	644	653	651	644	633	625	614	600	608 +	17
18	631	635 -	642	645	653	651	644	637	625	613	601	607	18
19	631	635 -	643	645	653	650	643	638 +	624	612	601	608 +	19
20	632	636	643	646	652	649	643	637	623	612	600	608 +	20
Min. -													
21	632	636	643	646	651	649	643	637	623	611	599	608 +	21
22	632	635 -	642	646	650	649	643	636	622	611	599	607	22
23	632	635 -	642	647	648	646	642	636	622	610	599	607	23
24	632	635 -	643	647	647 -	645 -	640	635	621	609 -	599	608 +	24
25	632	635 -	644	646	648	645 -	639	635	621	611	598	607	25
26	632	635 -	645 +	641	648	645 -	638	634	621	611	598	608 +	26
27	633	635 -	645 +	642	649	645 -	638	633	621	611	597	608 +	27
28	633	635 -	644	644	650	645 -	637 -	633	621	610	597	607	28
29	634		643	647	652	646	637 -	633	621	610	597	607	29
30	635 +		644	650 +	652	647	637 -	632 -	620 -	610	596 -	607	30
31	635 +		643		652		637 -	632 -		609 -		607	31
Monatsmittel	631	636	640	642	653 +	650	644	635	626	614	602 -	604	
Maximum	636	640	645	652	657 +	654	651	638	632	621	609	608 -	
Datum	30.01	07.02	26.03	30.04	06.05	12.06	08.07	18.08	01.09	01.10	01.11	15.12	
Minimum	622	633	634	633	647 +	644	637	632	620	606	596	595 -	
Datum	01.01	17.02	02.03	09.04	23.05	24.06	28.07	17.08	26.09	24.10	29.11	02.12	
Amplitude	14	7	11	19	10	10	14	6	12	15	13	13	
Jahr 2022	Mittel	631		Maximum	657 (06.Mai)		Minimum	595 (02.Dez)		Amplitude	62		



Periode	2011 - 2022												
Monatsmittel	633	644	651	658	665	668	671 +	669	662	649	638	630 -	
Maximum	743 +	727	717	700	708	721	724	721	708	690 -	692	734	
Jahr	2013	2013	2013	2014	2016	2016	2016	2013	2013	2013	2012	2012	
Minimum	583 -	588	593	607	600	605	619	632 +	620	599	594	587	
Jahr	2016	2017	2017	2017	2019	2019	2019	2022	2022	2020	2020	2018	
Amplitude	55	41	47	60 +	59	36	39	18 -	24	23	23	50	
Jahr	2014	2021	2016	2012	2016	2013	2021	2016	2016	2015	2016	2012	
Periode	Mittel	653		Maximum	743 (15.Jan 2013)		Minimum	583 (13.Jan 2016)		Amplitude	160		

Darstellung der letzten 12 Jahre

