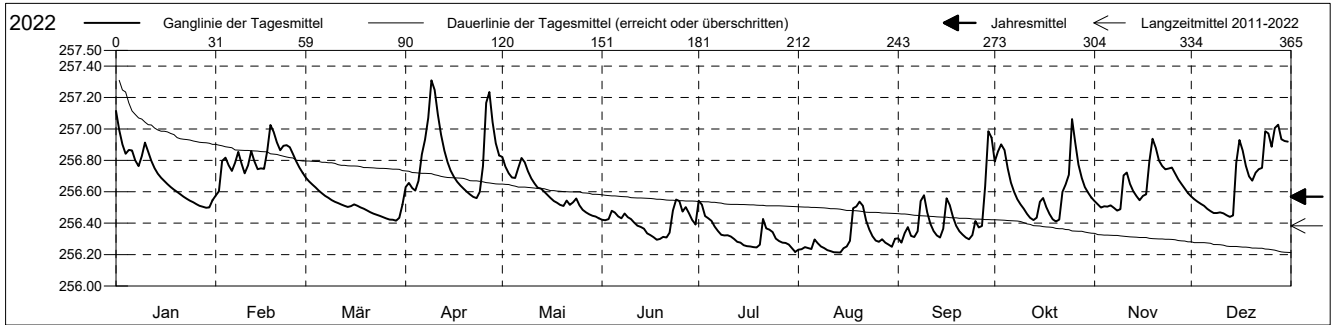


Grundwasserstände

Birstal
 Muttenz 21.R.64 Unterwart
 Abstichpunkt: 0.00 m ü.M.
 OK Terrain: 0.00 m ü.M.

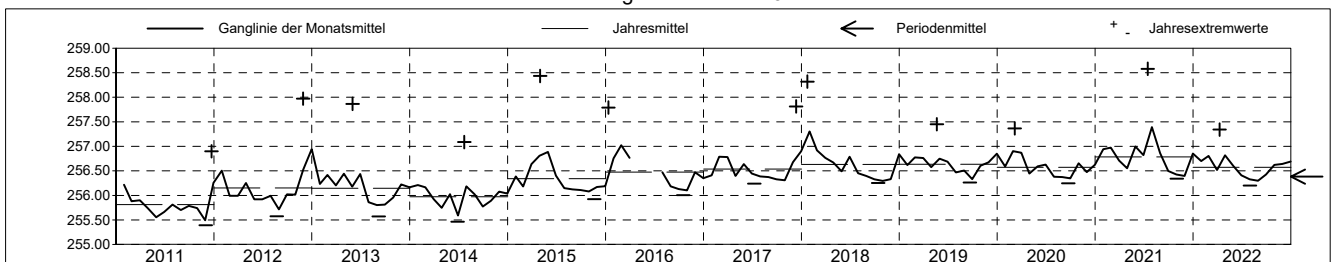
Amt für Umweltschutz und Energie
Kanton Basel-Landschaft
 Koordinaten: 0.00 / 0.00

2022	Januar	Februar	März	April	Mai	Juni	Juli	August	September	Oktober	November	Dezember	
1	257.11 +	256.58 -	256.69 +	256.63	256.82 +	256.42	256.54 +	256.23	256.30	256.79	256.54	256.57	1
2	256.99	256.60	256.67	256.66	256.76	256.42	256.52	256.23	256.28 -	256.86	256.52	256.55	2
3	256.90	256.80	256.65	256.62	256.72	256.43	256.45	256.25	256.34	256.90	256.50	256.54	3
4	256.84	256.82	256.63	256.61	256.69	256.48	256.43	256.24	256.37	256.87	256.51	256.52	4
5	256.87	256.77	256.61	256.67	256.69	256.47	256.41	256.24	256.32	256.75	256.50	256.51	5
Tagesmittel													
6	256.86	256.73	256.59	256.84	256.75	256.44	256.38	256.30	256.31	256.66	256.51	256.49	6
7	256.80	256.79	256.57	256.93	256.81	256.43	256.35	256.27	256.35	256.60	256.50	256.48	7
8	256.76	256.85	256.56	257.07	256.79	256.46	256.33	256.25	256.54	256.55	256.48 -	256.47	8
9	256.83	256.78	256.55	257.31 +	256.73	256.44	256.32	256.24	256.58	256.52	256.49	256.46	9
10	256.91	256.72	256.54	257.25	256.69	256.43	256.32	256.23	256.47	256.49	256.70	256.47	10
11	256.85	256.77	256.53	257.09	256.65	256.40	256.31	256.22	256.40	256.46	256.72	256.46	11
12	256.80	256.86	256.52	256.96	256.63	256.38	256.30	256.22	256.35	256.43	256.65	256.45	12
13	256.75	256.80	256.51	256.86	256.62	256.38	256.28	256.21 -	256.32	256.42	256.60	256.44 -	13
14	256.72	256.74	256.50	256.79	256.60	256.37	256.28	256.21 -	256.31	256.44	256.57	256.45	14
15	256.69	256.75	256.51	256.74	256.58	256.34	256.26	256.24	256.37	256.54	256.55	256.78	15
Max. +													
16	256.67	256.75	256.52	256.69	256.56	256.32	256.25	256.25	256.56	256.56	256.57	256.93	16
17	256.65	256.86	256.51	256.66	256.54	256.31	256.25	256.29	256.51	256.50	256.58	256.86	17
18	256.63	257.02 +	256.50	256.64	256.53	256.29 -	256.25	256.49	256.44	256.46	256.79	256.77	18
19	256.61	256.98	256.49	256.62	256.52	256.30	256.25	256.51	256.38	256.43	256.94 +	256.70	19
20	256.60	256.92	256.48	256.60	256.51	256.31	256.26	256.54 +	256.35	256.41 -	256.88	256.67	20
Min. -													
21	256.58	256.86	256.47	256.58	256.54	256.31	256.43	256.51	256.33	256.42	256.80	256.72	21
22	256.57	256.89	256.46	256.57	256.52	256.34	256.37	256.42	256.31	256.60	256.76	256.74	22
23	256.55	256.90	256.45	256.56 -	256.53	256.48	256.36	256.36	256.30	256.65	256.74	256.75	23
24	256.54	256.88	256.45	256.60	256.56	256.55 +	256.34	256.32	256.32	256.71	256.75	256.99	24
25	256.53	256.84	256.44	256.76	256.51	256.54	256.30	256.29	256.41	257.06 +	256.75	256.97	25
26	256.52	256.79	256.43	257.17	256.48	256.47	256.29	256.28	256.37	256.91	256.72	256.89	26
27	256.51	256.75	256.42 -	257.24	256.47	256.50	256.28	256.30	256.38	256.77	256.68	257.01	27
28	256.50 -	256.72	256.42 -	257.04	256.46	256.46	256.27	256.28	256.64	256.69	256.65	257.03 +	28
29	256.50 -		256.42 -	256.91	256.45	256.42	256.26	256.26	256.99 +	256.63	256.62	256.93	29
30	256.50 -		256.43	256.83	256.44	256.39	256.24	256.25	256.94	256.59	256.59	256.92	30
31	256.55		256.52		256.43 -		256.22 -	256.30		256.56		256.92	31
Monatsmittel	256.70	256.80	256.52	256.82 +	256.60	256.41	256.33	256.30 -	256.43	256.62	256.64	256.69	
Maximum	257.18	257.04	256.70	257.34 +	256.85	256.58	256.57 -	256.57 -	257.00	257.09	256.95	257.06	
Datum	01.01	18.02	01.03	09.04	01.05	25.06	01.07	20.08	29.09	25.10	19.11	27.12	
Amplitude	0.69	0.48	0.30	0.79	0.43	0.29	0.37	0.37	0.74	0.70	0.48	0.63	
Jahr 2022	Mittel	256.57 m ü.M.		Maximum	257.34 (09.Apr)		Minimum	256.20 (31.Jul)		Amplitude	1.14 m		



Periode	2011 - 2022												
Monatsmittel	256.57 +	256.57 +	256.49	256.40	256.42	256.34	256.32	256.20	256.16 -	256.23	256.35	256.56	
Maximum	258.32	257.71	257.39	257.76	258.43	258.17	258.58 +	257.37	257.00 -	257.33	257.97	257.81	
Jahr	2018	2021	2016	2012	2015	2018	2021	2021	2022	2020	2012	2017	
Minimum	255.92 +	255.77	255.79	255.58	255.41	255.46	255.51	255.50	255.50	255.51	255.40	255.39 -	
Jahr	2011	2011	2011	2014	2011	2014	2011	2011	2011	2011	2011	2011	
Amplitude	1.77	1.48	0.98	1.99	2.08 +	1.96	1.60	0.82 -	1.25	1.37	2.02	1.60	
Jahr	2016	2013	2017	2012	2015	2013	2021	2021	2012	2012	2012	2013	
Periode	Mittel	256.38 m ü.M.		Maximum	258.58 (15.Jul 2021)		Minimum	255.39 (01.Dez 2011)		Amplitude	3.19 m		

Darstellung der letzten 12 Jahre

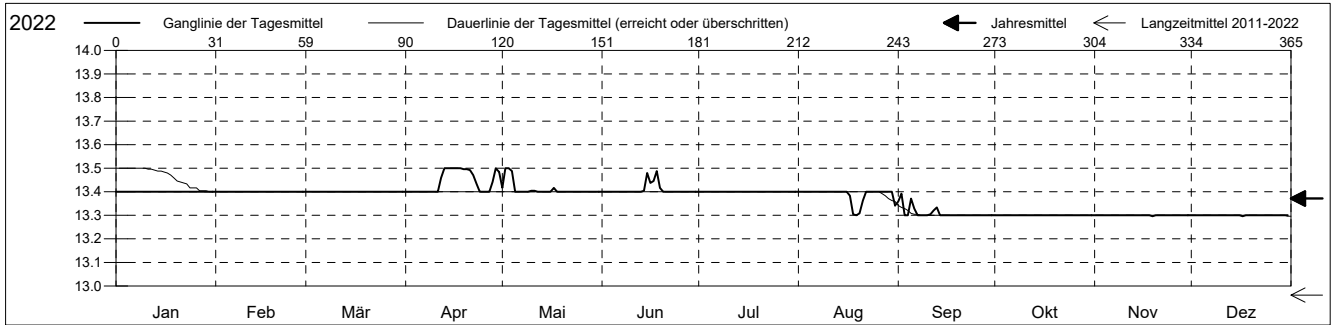


Grundwassertemperatur

Birstal
 Muttenz 21.R.64 Unterwart
 Abstichpunkt: 0.00 m ü.M.
 OK Terrain: 0.00 m ü.M.

Amt für Umweltschutz und Energie
Kanton Basel-Landschaft
 Koordinaten: 0.00 / 0.00

2022	Januar	Februar	März	April	Mai	Juni	Juli	August	September	Oktober	November	Dezember	
1	13.4 +	13.4 +	13.4 +	13.4 -	13.4 -	13.4 -	13.4 +	13.4 +	13.4 +	13.3 +	13.3 +	13.3 +	1
2	13.4 +	13.4 +	13.4 +	13.4 -	13.5 +	13.4 -	13.4 +	13.4 +	13.4 +	13.3 +	13.3 +	13.3 +	2
3	13.4 +	13.4 +	13.4 +	13.4 -	13.5 +	13.4 -	13.4 +	13.4 +	13.3 -	13.3 +	13.3 +	13.3 +	3
4	13.4 +	13.4 +	13.4 +	13.4 -	13.5 +	13.4 -	13.4 +	13.4 +	13.3 -	13.3 +	13.3 +	13.3 +	4
5	13.4 +	13.4 +	13.4 +	13.4 -	13.4 -	13.4 -	13.4 +	13.4 +	13.4 +	13.3 +	13.3 +	13.3 +	5
6	13.4 +	13.4 +	13.4 +	13.4 -	13.4 -	13.4 -	13.4 +	13.4 +	13.3 -	13.3 +	13.3 +	13.3 +	6
7	13.4 +	13.4 +	13.4 +	13.4 -	13.4 -	13.4 -	13.4 +	13.4 +	13.3 -	13.3 +	13.3 +	13.3 +	7
8	13.4 +	13.4 +	13.4 +	13.4 -	13.4 -	13.4 -	13.4 +	13.4 +	13.3 -	13.3 +	13.3 +	13.3 +	8
9	13.4 +	13.4 +	13.4 +	13.4 -	13.4 -	13.4 -	13.4 +	13.4 +	13.3 -	13.3 +	13.3 +	13.3 +	9
10	13.4 +	13.4 +	13.4 +	13.4 -	13.4 -	13.4 -	13.4 +	13.4 +	13.3 -	13.3 +	13.3 +	13.3 +	10
11	13.4 +	13.4 +	13.4 +	13.4 -	13.4 -	13.4 -	13.4 +	13.4 +	13.3 -	13.3 +	13.3 +	13.3 +	11
12	13.4 +	13.4 +	13.4 +	13.5 +	13.4 -	13.4 -	13.4 +	13.4 +	13.3 -	13.3 +	13.3 +	13.3 +	12
13	13.4 +	13.4 +	13.4 +	13.5 +	13.4 -	13.4 -	13.4 +	13.4 +	13.3 -	13.3 +	13.3 +	13.3 +	13
14	13.4 +	13.4 +	13.4 +	13.5 +	13.4 -	13.4 -	13.4 +	13.4 +	13.3 -	13.3 +	13.3 +	13.3 +	14
15	13.4 +	13.4 +	13.4 +	13.5 +	13.4 -	13.5 +	13.4 +	13.4 +	13.3 -	13.3 +	13.3 +	13.3 +	15
16	13.4 +	13.4 +	13.4 +	13.5 +	13.4 -	13.4 -	13.4 +	13.4 +	13.3 -	13.3 +	13.3 +	13.3 +	16
17	13.4 +	13.4 +	13.4 +	13.5 +	13.4 -	13.4 -	13.4 +	13.4 +	13.3 -	13.3 +	13.3 +	13.3 +	17
18	13.4 +	13.4 +	13.4 +	13.5 +	13.4 -	13.5 +	13.4 +	13.3 -	13.3 -	13.3 +	13.3 +	13.3 +	18
19	13.4 +	13.4 +	13.4 +	13.5 +	13.4 -	13.4 -	13.4 +	13.3 -	13.3 -	13.3 +	13.3 +	13.3 +	19
20	13.4 +	13.4 +	13.4 +	13.5 +	13.4 -	13.4 -	13.4 +	13.3 -	13.3 -	13.3 +	13.3 +	13.3 +	20
21	13.4 +	13.4 +	13.4 +	13.5 +	13.4 -	13.4 -	13.4 +	13.4 +	13.3 -	13.3 +	13.3 +	13.3 +	21
22	13.4 +	13.4 +	13.4 +	13.5 +	13.4 -	13.4 -	13.4 +	13.4 +	13.3 -	13.3 +	13.3 +	13.3 +	22
23	13.4 +	13.4 +	13.4 +	13.4 -	13.4 -	13.4 -	13.4 +	13.4 +	13.3 -	13.3 +	13.3 +	13.3 +	23
24	13.4 +	13.4 +	13.4 +	13.4 -	13.4 -	13.4 -	13.4 +	13.4 +	13.3 -	13.3 +	13.3 +	13.3 +	24
25	13.4 +	13.4 +	13.4 +	13.4 -	13.4 -	13.4 -	13.4 +	13.4 +	13.3 -	13.3 +	13.3 +	13.3 +	25
26	13.4 +	13.4 +	13.4 +	13.4 -	13.4 -	13.4 -	13.4 +	13.4 +	13.3 -	13.3 +	13.3 +	13.3 +	26
27	13.4 +	13.4 +	13.4 +	13.4 -	13.4 -	13.4 -	13.4 +	13.4 +	13.3 -	13.3 +	13.3 +	13.3 +	27
28	13.4 +	13.4 +	13.4 +	13.4 -	13.4 -	13.4 -	13.4 +	13.4 +	13.3 -	13.3 +	13.3 +	13.3 +	28
29	13.4 +	13.4 +	13.4 +	13.5 +	13.4 -	13.4 -	13.4 +	13.4 +	13.3 -	13.3 +	13.3 +	13.3 +	29
30	13.4 +	13.4 +	13.4 +	13.5 +	13.4 -	13.4 -	13.4 +	13.4 +	13.3 -	13.3 +	13.3 +	13.3 +	30
31	13.4 +	13.4 +	13.4 +	13.4 -	13.4 -	13.4 -	13.4 +	13.3 -	13.3 -	13.3 +	13.3 +	13.3 +	31
Monatsmittel	13.4 +	13.4 +	13.4 +	13.4 +	13.4 +	13.4 +	13.4 +	13.4 +	13.3 -	13.3 -	13.3 -	13.3 -	
Maximum	13.4	13.4	13.4	13.5 +	13.5 +	13.5 +	13.4	13.4	13.4	13.3 -	13.3 -	13.3 -	
Datum	01.01	01.02	01.03	12.04	01.05	14.06	01.07	01.08	01.09	01.10	01.11	01.12	
Minimum	13.4 +	13.4 +	13.4 +	13.4 +	13.4 +	13.4 +	13.4 +	13.3	13.3	13.3	13.2 -	13.2 -	
Datum	01.01	01.02	01.03	01.04	01.05	01.06	01.07	17.08	01.09	01.10	19.11	17.12	
Amplitude	0.0 +	0.0 +	0.0 +	0.1	0.1	0.1	0.0 +	0.1	0.1	0.0 +	0.1	0.1	
Jahr 2022	Mittel	13.4 °C		Maximum	13.5 (12.Apr)		Minimum	13.2 (19.Nov)		Amplitude	0.3 °C		



Periode	2011 - 2022												
Monatsmittel	12.9 -	12.9 -	13.0 +	13.0 +	13.0 +	13.0 +	13.0 +	13.0 +	13.0 +	12.9 -	12.9 -	12.9 -	
Maximum	13.4 -	13.4 -	13.5 +	13.5 +	13.5 +	13.5 +	13.5 +	13.5 +	13.5 +	13.5 +	13.4 -	13.4 -	
Jahr	2021	2021	2021	2021	2021	2021	2020	2021	2021	2021	2021	2021	
Minimum	12.5 -	12.6 +	12.6 +	12.6 +	12.6 +	12.6 +	12.6 +	12.6 +	12.6 +	12.5 -	12.5 -	12.5 -	
Jahr	2015	2015	2015	2015	2014	2014	2014	2014	2014	2014	2014	2014	
Amplitude	0.1 -	0.1 -	0.1 -	0.1 -	0.3	0.1 -	0.2	0.4 +	0.1 -	0.3	0.1 -	0.1 -	
Jahr	2011	2011	2012	2013	2014	2013	2015	2011	2018	2011	2012	2013	
Periode	Mittel	13.0 °C		Maximum	13.5 (15.Jul 2020)		Minimum	12.5 (22.Okt 2014)		Amplitude	1.0 °C		

Darstellung der letzten 12 Jahre

