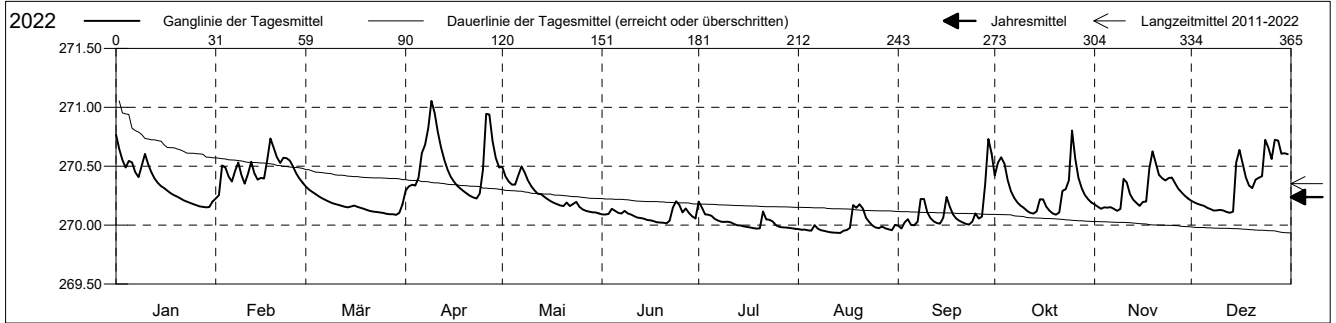


Grundwasserstände

Birstal
 Münchenstein 20.R.17 J18 Reinach Nord
 Abstichpunkt: 0.00 m ü.M.
 OK Terrain: 0.00 m ü.M.

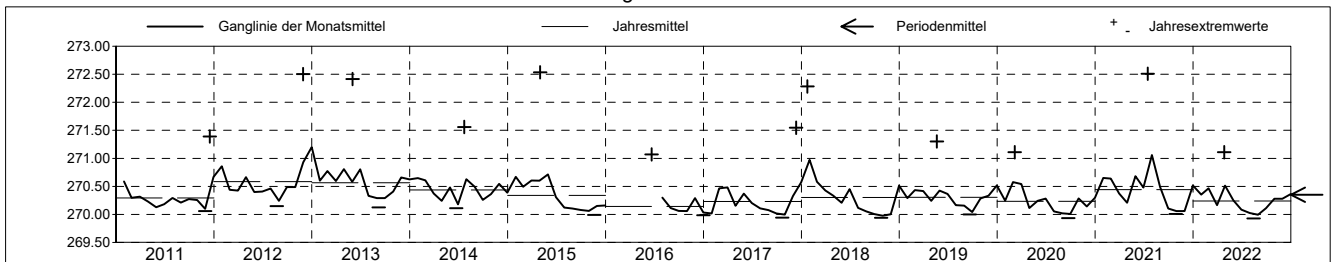
Amt für Umweltschutz und Energie
Kanton Basel-Landschaft
 Koordinaten: 0.00 / 0.00

2022		Januar	Februar	März	April	Mai	Juni	Juli	August	September	Oktober	November	Dezember	
Tagesmittel	1	270.77 +	270.23 -	270.33 +	270.29	270.49	270.09	270.20 +	269.97	269.99	270.42	270.17	270.21	1
	2	270.65	270.25	270.30	270.33	270.42	270.09	270.15	269.96	269.97 -	270.53	270.16	270.19	2
	3	270.55	270.51	270.28	270.34	270.37	270.09	270.09	269.96	270.02	270.58	270.14	270.18	3
	4	270.49	270.49	270.26	270.34	270.34	270.14	270.09	269.96	270.05	270.52	270.15	270.17	4
	5	270.54	270.41	270.24	270.40	270.34	270.12	270.08	269.95	270.00	270.38	270.15	270.16	5
	6	270.53	270.37	270.23	270.61	270.42	270.10	270.05	270.00	270.00	270.29	270.15	270.15	6
	7	270.45	270.46	270.21	270.68	270.50 +	270.10	270.04	269.97	270.03	270.23	270.14	270.14	7
	8	270.41	270.53	270.20	270.82	270.45	270.12	270.03	269.96	270.22	270.19	270.12 -	270.12	8
	9	270.51	270.42	270.19	271.05 +	270.38	270.10	270.03	269.95	270.22	270.17	270.14	270.12	9
	10	270.60	270.35	270.18	270.95	270.33	270.09	270.03	269.94	270.11	270.15	270.39	270.13	10
	11	270.52	270.44	270.17	270.79	270.29	270.08	270.02	269.94	270.06	270.12	270.36	270.12	11
	12	270.45	270.54	270.16	270.66	270.27	270.06	270.01	269.94	270.03	270.10	270.26	270.11	12
	13	270.39	270.44	270.16	270.55	270.26	270.06	270.00	269.93 -	270.02	270.10	270.22	270.10 -	13
	14	270.36	270.39	270.15	270.47	270.24	270.05	270.00	269.93 -	270.01	270.12	270.19	270.11	14
	Max. +	270.33	270.40	270.16	270.41	270.22	270.04	269.99	269.95	270.06	270.22	270.16	270.53	15
16	270.31	270.40	270.17	270.37	270.20	270.04	269.99	269.96	270.24	270.22	270.20	270.64	16	
17	270.29	270.55	270.15	270.33	270.19	270.03	269.98	269.98	270.16	270.16	270.20	270.52	17	
18	270.27	270.74 +	270.15	270.31	270.18	270.02	269.97 -	270.17	270.09	270.12	270.48	270.40	18	
19	270.25	270.66	270.14	270.29	270.17	270.02	269.97 -	270.15	270.06	270.10	270.63 +	270.34	19	
Min. -	270.24	270.58	270.13	270.27	270.16	270.02	269.97 -	270.18 +	270.04	270.09 -	270.53	270.31	20	
21	270.23	270.53	270.12	270.25	270.19	270.01 -	270.12	270.14	270.02	270.11	270.43	270.39	21	
22	270.21	270.57	270.11	270.23 -	270.16	270.04	270.05	270.06	270.01	270.29	270.40	270.40	22	
23	270.20	270.57	270.11	270.23 -	270.18	270.15	270.04	270.03	270.00	270.30	270.38	270.41	23	
24	270.19	270.55	270.11	270.27	270.20	270.20 +	270.03	270.00	270.03	270.38	270.40	270.72 +	24	
25	270.18	270.50	270.10	270.47	270.15	270.17	270.00	269.98	270.10	270.80 +	270.40	270.66	25	
26	270.17	270.44	270.10	270.94	270.13	270.11	269.99	269.97	270.06	270.56	270.35	270.56	26	
27	270.16	270.39	270.09 -	270.94	270.12	270.14	269.98	269.99	270.07	270.40	270.31	270.72 +	27	
28	270.16	270.36	270.09 -	270.71	270.11	270.10	269.98	269.97	270.35	270.31	270.28	270.72 +	28	
29	270.15 -		270.09 -	270.57	270.11	270.07	269.98	269.96	270.73 +	270.26	270.25	270.61	29	
30	270.15 -		270.10	270.49	270.11	270.06	269.97 -	269.96	270.61	270.22	270.23	270.61	30	
31	270.20		270.18		270.10 -		269.97 -	270.00		270.19		270.60	31	
Monatsmittel	270.35	270.47	270.17	270.51 +	270.25	270.08	270.03	269.99 -	270.11	270.28	270.28	270.36		
Maximum	270.84	270.77	270.34	271.11 +	270.54	270.22 -	270.23	270.22 -	270.76	270.88	270.64	270.78		
Datum	01.01	18.02	01.03	26.04	01.05	25.06	01.07	20.08	29.09	25.10	19.11	27.12		
Amplitude	0.69	0.57	0.26	0.91	0.44	0.21	0.27	0.29	0.80	0.80	0.53	0.68		
Jahr 2022	Mittel	270.24 m ü.M.			Maximum	271.11 (26.Apr)		Minimum	269.93 (14.Aug)		Amplitude	1.18 m		



Periode		2011 - 2022											
Monatsmittel	270.54 +	270.52	270.43	270.37	270.41	270.34	270.31	270.19	270.15 -	270.21	270.32	270.49	
Maximum	272.28	271.94	271.59	272.29	272.53 +	272.41	272.51	271.08 -	271.54	271.70	272.50	271.86	
Jahr	2018	2013	2015	2012	2015	2013	2021	2021	2012	2012	2012	2013	
Minimum	269.95	270.16 +	270.08	270.05	270.07	270.01	269.96	269.93 -	269.94	269.94	269.97	269.99	
Jahr	2017	2019	2022	2017	2011	2022	2022	2022	2020	2018	2018	2016	
Amplitude	1.87	1.54	1.25	2.04	2.27 +	2.06	1.92	0.90 -	1.27	1.45	2.10	1.56	
Jahr	2018	2013	2015	2012	2015	2013	2021	2021	2012	2012	2012	2013	
Periode	Mittel	270.35 m ü.M.			Maximum	272.53 (02.Mai 2015)		Minimum	269.93 (14.Aug 2022)		Amplitude	2.60 m	

Darstellung der letzten 12 Jahre

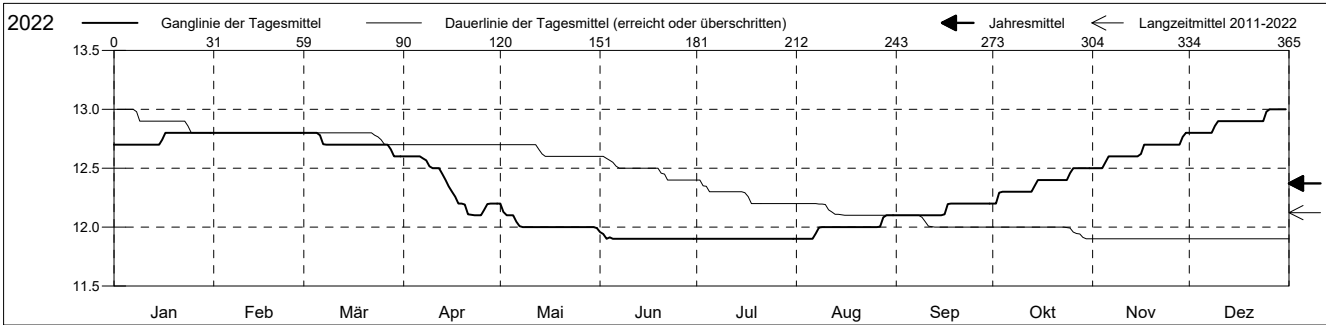


Grundwassertemperatur

Birstal
Münchenstein 20.R.17 J18 Reinach Nord
Abstichpunkt: 0.00 m ü.M.
OK Terrain: 0.00 m ü.M.

Amt für Umweltschutz und Energie
Kanton Basel-Landschaft
Koordinaten: 0.00 / 0.00

2022	Januar	Februar	März	April	Mai	Juni	Juli	August	September	Oktober	November	Dezember	
1	12.7 -	12.8 +	12.8 +	12.6 +	12.2 +	12.0 +	11.9 +	11.9 -	12.1 -	12.2 -	12.5 -	12.8 -	1
2	12.7 -	12.8 +	12.8 +	12.6 +	12.1	11.9 -	11.9 +	11.9 -	12.1 -	12.2 -	12.5 -	12.8 -	2
3	12.7 -	12.8 +	12.8 +	12.6 +	12.1	11.9 -	11.9 +	11.9 -	12.1 -	12.3	12.5 -	12.8 -	3
4	12.7 -	12.8 +	12.8 +	12.6 +	12.1	11.9 -	11.9 +	11.9 -	12.1 -	12.3	12.5 -	12.8 -	4
5	12.7 -	12.8 +	12.8 +	12.6 +	12.1	11.9 -	11.9 +	11.9 -	12.1 -	12.3	12.6	12.8 -	5
Tagesmittel													
6	12.7 -	12.8 +	12.8 +	12.6 +	12.0 -	11.9 -	11.9 +	11.9 -	12.1 -	12.3	12.6	12.8 -	6
7	12.7 -	12.8 +	12.7	12.6 +	12.0 -	11.9 -	11.9 +	11.9 -	12.1 -	12.3	12.6	12.8 -	7
8	12.7 -	12.8 +	12.7	12.6 +	12.0 -	11.9 -	11.9 +	12.0	12.1 -	12.3	12.6	12.8 -	8
9	12.7 -	12.8 +	12.7	12.5	12.0 -	11.9 -	11.9 +	12.0	12.1 -	12.3	12.6	12.9	9
10	12.7 -	12.8 +	12.7	12.5	12.0 -	11.9 -	11.9 +	12.0	12.1 -	12.3	12.6	12.9	10
11	12.7 -	12.8 +	12.7	12.5	12.0 -	11.9 -	11.9 +	12.0	12.1 -	12.3	12.6	12.9	11
12	12.7 -	12.8 +	12.7	12.5	12.0 -	11.9 -	11.9 +	12.0	12.1 -	12.3	12.6	12.9	12
13	12.7 -	12.8 +	12.7	12.4	12.0 -	11.9 -	11.9 +	12.0	12.1 -	12.3	12.6	12.9	13
14	12.7 -	12.8 +	12.7	12.4	12.0 -	11.9 -	11.9 +	12.0	12.1 -	12.4	12.6	12.9	14
15	12.7 -	12.8 +	12.7	12.3	12.0 -	11.9 -	11.9 +	12.0	12.1 -	12.4	12.6	12.9	15
Max. +													
16	12.7 -	12.8 +	12.7	12.3	12.0 -	11.9 -	11.9 +	12.0	12.1 -	12.4	12.6	12.9	16
17	12.8 +	12.8 +	12.7	12.3	12.0 -	11.9 -	11.9 +	12.0	12.2 +	12.4	12.7	12.9	17
18	12.8 +	12.8 +	12.7	12.2	12.0 -	11.9 -	11.9 +	12.0	12.2 +	12.4	12.7	12.9	18
19	12.8 +	12.8 +	12.7	12.2	12.0 -	11.9 -	11.9 +	12.0	12.2 +	12.4	12.7	12.9	19
20	12.8 +	12.8 +	12.7	12.2	12.0 -	11.9 -	11.9 +	12.0	12.2 +	12.4	12.7	12.9	20
Min. -													
21	12.8 +	12.8 +	12.7	12.1 -	12.0 -	11.9 -	11.9 +	12.0	12.2 +	12.4	12.7	12.9	21
22	12.8 +	12.8 +	12.7	12.1 -	12.0 -	11.9 -	11.9 +	12.0	12.2 +	12.4	12.7	12.9	22
23	12.8 +	12.8 +	12.7	12.1 -	12.0 -	11.9 -	11.9 +	12.0	12.2 +	12.4	12.7	12.9	23
24	12.8 +	12.8 +	12.7	12.1 -	12.0 -	11.9 -	11.9 +	12.0	12.2 +	12.4	12.7	12.9	24
25	12.8 +	12.8 +	12.7	12.1 -	12.0 -	11.9 -	11.9 +	12.0	12.2 +	12.5 +	12.7	13.0 +	25
26	12.8 +	12.8 +	12.7	12.1 -	12.0 -	11.9 -	11.9 +	12.0	12.2 +	12.5 +	12.7	13.0 +	26
27	12.8 +	12.8 +	12.7	12.2	12.0 -	11.9 -	11.9 +	12.0	12.2 +	12.5 +	12.7	13.0 +	27
28	12.8 +	12.8 +	12.7	12.2	12.0 -	11.9 -	11.9 +	12.1 +	12.2 +	12.5 +	12.7	13.0 +	28
29	12.8 +		12.6 -	12.2	12.0 -	11.9 -	11.9 +	12.1 +	12.2 +	12.5 +	12.8 +	13.0 +	29
30	12.8 +		12.6 -	12.2	12.0 -	11.9 -	11.9 +	12.1 +	12.2 +	12.5 +	12.8 +	13.0 +	30
31	12.8 +		12.6 -		12.0 -		11.9 +	12.1 +		12.5 +		13.0 +	31
Monatsmittel	12.7	12.8	12.7	12.4	12.0	11.9 -	11.9 -	12.0	12.1	12.4	12.6	12.9 +	
Maximum	12.8	12.8	12.8	12.6	12.2	12.0	11.9 -	12.1	12.2	12.5	12.8	13.0 +	
Datum	16.01	01.02	01.03	01.04	01.05	01.06	01.07	27.08	16.09	25.10	29.11	25.12	
Minimum	12.7	12.8 +	12.6	12.1	11.9 -	11.9 -	11.9 -	11.9 -	12.1	12.2	12.5	12.8 +	
Datum	01.01	01.02	28.03	20.04	31.05	01.06	01.07	01.08	01.09	01.10	01.11	01.12	
Amplitude	0.1	0.0 +	0.2	0.5	0.3	0.1	0.0 +	0.2	0.1	0.3	0.3	0.2	
Jahr 2022	Mittel	12.4 °C		Maximum	13.0 (25.Dez)		Minimum	11.9 (31.Mai)		Amplitude	1.1 °C		



Periode	2011 - 2022												
Monatsmittel	12.6 +	12.6 +	12.4	12.2	11.8	11.7	11.6 -	11.7	11.9	12.1	12.3	12.5	
Maximum	13.1 +	13.1 +	13.0	12.8	12.6	12.4	12.3 -	12.3 -	12.5	12.6	12.8	13.0	
Jahr	2019	2021	2020	2019	2019	2019	2020	2019	2020	2019	2019	2020	
Minimum	12.2 +	12.0	11.8	11.3	10.8	10.7 -	10.7 -	10.9	11.1	11.4	11.6	11.9	
Jahr	2014	2013	2013	2013	2013	2013	2013	2013	2013	2013	2013	2013	
Amplitude	0.4	0.5	0.4	0.6 +	0.6 +	0.3	0.2 -	0.2 -	0.3	0.3	0.3	0.3	
Jahr	2017	2013	2020	2012	2015	2017	2013	2013	2013	2012	2012	2013	
Periode	Mittel	12.1 °C		Maximum	13.1 (18.Jan 2019)		Minimum	10.7 (18.Jun 2013)		Amplitude	2.4 °C		

Darstellung der letzten 12 Jahre

