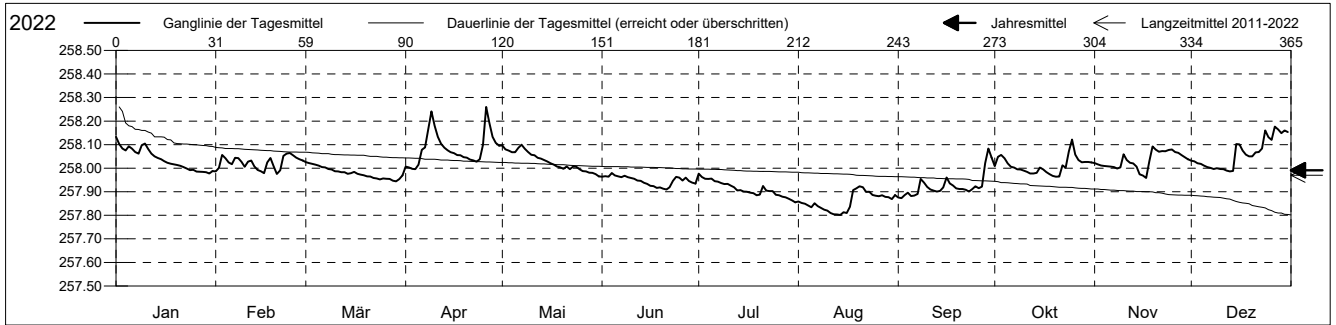


Grundwasserstände

Birstal
 Münchenstein 20.P.17 MWB G80
 Abstichpunkt: 0.00 m ü.M.
 OK Terrain: 0.00 m ü.M.

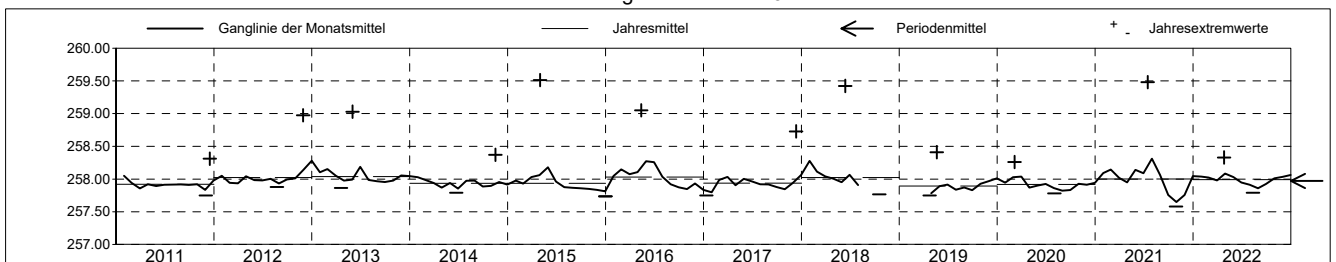
Amt für Umweltschutz und Energie
Kanton Basel-Landschaft
 Koordinaten: 0.00 / 0.00

2022	Januar	Februar	März	April	Mai	Juni	Juli	August	September	Oktober	November	Dezember	
1	258.13 +	257.99	258.03 +	258.01	258.10 +	257.96	257.98 +	257.86	257.88	258.01	258.02	258.03	1
2	258.10	258.00	258.02	258.00 -	258.08	257.97	257.96	257.85	257.87 -	258.05	258.02	258.03	2
3	258.08	258.06 +	258.02	258.00 -	258.07	257.96	257.96	257.85	257.89	258.06	258.01	258.02	3
4	258.08	258.04	258.02	258.00 -	258.07	257.98 +	257.95	257.84	257.90	258.04	258.01	258.02	4
5	258.09	258.02	258.01	258.01	258.07	257.97	257.96	257.83	257.88	258.02	258.01	258.01	5
Tagesmittel													
6	258.08	258.02	258.00	258.08	258.09	257.97	257.95	257.85	257.88	258.01	258.01	258.01	6
7	258.07	258.04	258.00	258.09	258.10 +	257.96	257.94	257.84	257.89	258.00	258.00	258.00	7
8	258.06	258.04	258.00	258.17	258.08	257.97	257.94	257.83	257.95	258.00	258.00	258.00	8
9	258.10	258.03	257.99	258.24	258.07	257.96	257.93	257.82	257.94	257.99	258.00	258.00	9
10	258.10	258.01	257.99	258.18	258.06	257.96	257.93	257.82	257.92	257.99	258.06	258.00	10
11	258.08	258.03	257.99	258.13	258.06	257.96	257.93	257.81	257.91	257.98	258.03	258.00	11
12	258.06	258.03	257.98	258.10	258.04	257.95	257.92	257.80 -	257.91	257.98	258.02	257.99 -	12
13	258.05	258.01	257.98	258.09	258.04	257.95	257.91	257.80 -	257.90	257.98	258.02	257.99 -	13
14	258.04	257.99	257.98	258.08	258.03	257.94	257.91	257.80 -	257.90	257.98	258.01	257.99 -	14
Max. +	258.04	257.99	257.98	258.07	258.03	257.93	257.90	257.81	257.92	258.00	257.97	258.10	15
16	258.03	257.98 -	257.98	258.06	258.02	257.93	257.90	257.81	257.96	258.00	257.97	258.10	16
17	258.02	258.02	257.98	258.06	258.01	257.92	257.90	257.84	257.94	257.98	257.96 -	258.08	17
18	258.02	258.04	257.97	258.06	258.01	257.92	257.89	257.91	257.93	257.97	258.03	258.06	18
19	258.02	258.01	257.97	258.05	258.00	257.92	257.89	257.91	257.91	257.97	258.09 +	258.05	19
Min. -	258.01	257.98 -	257.97	258.04	258.00	257.91 -	257.89	257.92 +	257.91	257.96 -	258.07	258.05	20
21	258.01	257.99	257.96	258.04	258.01	257.91 -	257.92	257.92 +	257.91	257.96 -	258.07	258.07	21
22	258.00	258.05	257.96	258.03	258.00	257.92	257.91	257.90	257.91	258.01	258.07	258.07	22
23	258.00	258.06 +	257.96	258.03	258.01	257.95	257.90	257.90	257.90	258.00	258.07	258.08	23
24	257.99	258.06 +	257.95	258.04	258.01	257.96	257.90	257.89	257.91	258.07	258.08	258.16	24
25	257.99	258.05	257.96	258.10	258.00	257.96	257.89	257.88	257.92	258.12 +	258.08	258.13	25
26	257.99	258.05	257.96	258.26 +	257.99	257.95	257.89	257.88	257.92	258.06	258.07	258.12	26
27	257.99	258.04	257.95	258.19	257.99	257.96	257.88	257.89	257.92	258.03	258.07	258.18 +	27
28	257.98 -	258.03	257.95	258.13	257.98	257.95	257.88	257.88	258.02	258.03	258.06	258.16	28
29	257.98 -		257.94 -	258.11	257.98	257.94	257.87	257.88	258.08 +	258.03	258.05	258.15	29
30	257.98 -		257.95	258.10	257.98	257.93	257.86 -	257.87	258.05	258.03	258.04	258.16	30
31	257.99		257.97		257.97 -		257.86 -	257.89		258.02		258.15	31
Monatsmittel	258.04	258.02	257.98	258.08 +	258.03	257.95	257.91	257.86 -	257.92	258.01	258.03	258.06	
Maximum	258.16	258.09	258.03	258.33 +	258.11	257.99	257.98	257.94 -	258.12	258.24	258.10	258.19	
Datum	01.01	17.02	01.03	26.04	01.05	04.06	01.07	17.08	28.09	24.10	19.11	27.12	
Amplitude	0.19	0.14	0.10	0.35	0.15	0.09	0.13	0.15	0.26	0.29	0.15	0.22	
Jahr 2022	Mittel	257.99 m ü.M.		Maximum	258.33 (26.Apr)		Minimum	257.79 (12.Aug)		Amplitude	0.54 m		



Periode	2011 - 2022												
Monatsmittel	258.04 +	258.04 +	258.00	257.96	258.01	258.00	257.96	257.92	257.88 -	257.89	257.94	258.00	
Maximum	259.25	258.77	258.61	258.90	259.51 +	259.42	259.48	258.34	258.32 -	258.49	258.97	258.73	
Jahr	2018	2013	2015	2012	2015	2018	2021	2021	2012	2012	2012	2017	
Minimum	257.74	257.87 +	257.81	257.75	257.75	257.79	257.76	257.78	257.65	257.58 -	257.62	257.73	
Jahr	2016	2019	2011	2019	2019	2014	2019	2020	2021	2021	2021	2015	
Amplitude	1.22	0.72	0.64	1.00	1.54 +	1.49	1.39	0.45	0.37 -	0.55	0.97	0.82	
Jahr	2018	2013	2015	2012	2015	2018	2021	2021	2012	2012	2012	2017	
Periode	Mittel	257.97 m ü.M.		Maximum	259.51 (02.Mai 2015)		Minimum	257.58 (29.Okt 2021)		Amplitude	1.93 m		

Darstellung der letzten 12 Jahre

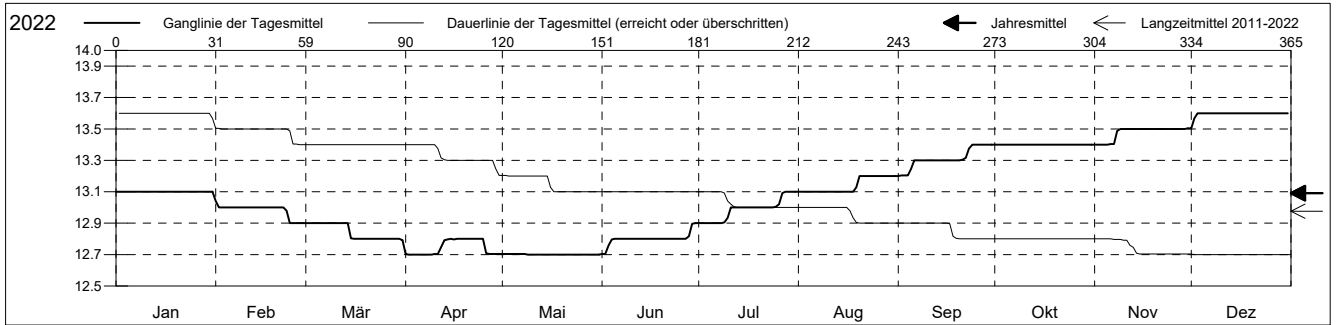


Grundwassertemperatur

Birstal
 Münchenstein 20.P.17 MWB G80
 Abstichpunkt: 0.00 m ü.M.
 OK Terrain: 0.00 m ü.M.

Amt für Umweltschutz und Energie
Kanton Basel-Landschaft
 Koordinaten: 0.00 / 0.00

2022	Januar	Februar	März	April	Mai	Juni	Juli	August	September	Oktober	November	Dezember	
1	13.1 +	13.0 +	12.9 +	12.7 -	12.7 +	12.7 -	12.9 -	13.1 -	13.2 -	13.4 +	13.4 -	13.5 -	1
2	13.1 +	13.0 +	12.9 +	12.7 -	12.7 +	12.7 -	12.9 -	13.1 -	13.2 -	13.4 +	13.4 -	13.6 +	2
3	13.1 +	13.0 +	12.9 +	12.7 -	12.7 +	12.8	12.9 -	13.1 -	13.2 -	13.4 +	13.4 -	13.6 +	3
4	13.1 +	13.0 +	12.9 +	12.7 -	12.7 +	12.8	12.9 -	13.1 -	13.2 -	13.4 +	13.4 -	13.6 +	4
5	13.1 +	13.0 +	12.9 +	12.7 -	12.7 +	12.8	12.9 -	13.1 -	13.2 -	13.4 +	13.4 -	13.6 +	5
Tagesmittel													
6	13.1 +	13.0 +	12.9 +	12.7 -	12.7 +	12.8	12.9 -	13.1 -	13.3	13.4 +	13.4 -	13.6 +	6
7	13.1 +	13.0 +	12.9 +	12.7 -	12.7 +	12.8	12.9 -	13.1 -	13.3	13.4 +	13.4 -	13.6 +	7
8	13.1 +	13.0 +	12.9 +	12.7 -	12.7 +	12.8	12.9 -	13.1 -	13.3	13.4 +	13.5 +	13.6 +	8
9	13.1 +	13.0 +	12.9 +	12.7 -	12.7 +	12.8	12.9 -	13.1 -	13.3	13.4 +	13.5 +	13.6 +	9
10	13.1 +	13.0 +	12.9 +	12.7 -	12.7 +	12.8	12.9 -	13.1 -	13.3	13.4 +	13.5 +	13.6 +	10
11	13.1 +	13.0 +	12.9 +	12.7 -	12.7 +	12.8	13.0	13.1 -	13.3	13.4 +	13.5 +	13.6 +	11
12	13.1 +	13.0 +	12.9 +	12.7 -	12.7 +	12.8	13.0	13.1 -	13.3	13.4 +	13.5 +	13.6 +	12
13	13.1 +	13.0 +	12.9 +	12.8 +	12.7 +	12.8	13.0	13.1 -	13.3	13.4 +	13.5 +	13.6 +	13
14	13.1 +	13.0 +	12.9 +	12.8 +	12.7 +	12.8	13.0	13.1 -	13.3	13.4 +	13.5 +	13.6 +	14
15	13.1 +	13.0 +	12.8 -	12.8 +	12.7 +	12.8	13.0	13.1 -	13.3	13.4 +	13.5 +	13.6 +	15
Max. +													
16	13.1 +	13.0 +	12.8 -	12.8 +	12.7 +	12.8	13.0	13.1 -	13.3	13.4 +	13.5 +	13.6 +	16
17	13.1 +	13.0 +	12.8 -	12.8 +	12.7 +	12.8	13.0	13.1 -	13.3	13.4 +	13.5 +	13.6 +	17
18	13.1 +	13.0 +	12.8 -	12.8 +	12.7 +	12.8	13.0	13.1 -	13.3	13.4 +	13.5 +	13.6 +	18
19	13.1 +	13.0 +	12.8 -	12.8 +	12.7 +	12.8	13.0	13.1 -	13.3	13.4 +	13.5 +	13.6 +	19
20	13.1 +	13.0 +	12.8 -	12.8 +	12.7 +	12.8	13.0	13.2 +	13.3	13.4 +	13.5 +	13.6 +	20
Min. -													
21	13.1 +	13.0 +	12.8 -	12.8 +	12.7 +	12.8	13.0	13.2 +	13.3	13.4 +	13.5 +	13.6 +	21
22	13.1 +	13.0 +	12.8 -	12.8 +	12.7 +	12.8	13.0	13.2 +	13.3	13.4 +	13.5 +	13.6 +	22
23	13.1 +	13.0 +	12.8 -	12.8 +	12.7 +	12.8	13.0	13.2 +	13.4 +	13.4 +	13.5 +	13.6 +	23
24	13.1 +	12.9 -	12.8 -	12.8 +	12.7 +	12.8	13.0	13.2 +	13.4 +	13.4 +	13.5 +	13.6 +	24
25	13.1 +	12.9 -	12.8 -	12.8 +	12.7 +	12.8	13.0	13.2 +	13.4 +	13.4 +	13.5 +	13.6 +	25
26	13.1 +	12.9 -	12.8 -	12.7 -	12.7 +	12.8	13.0	13.2 +	13.4 +	13.4 +	13.5 +	13.6 +	26
27	13.1 +	12.9 -	12.8 -	12.7 -	12.7 +	12.8	13.1 +	13.2 +	13.4 +	13.4 +	13.5 +	13.6 +	27
28	13.1 +	12.9 -	12.8 -	12.7 -	12.7 +	12.8	13.1 +	13.2 +	13.4 +	13.4 +	13.5 +	13.6 +	28
29	13.1 +		12.8 -	12.7 -	12.7 +	12.9 +	13.1 +	13.2 +	13.4 +	13.4 +	13.5 +	13.6 +	29
30	13.1 +		12.8 -	12.7 -	12.7 +	12.9 +	13.1 +	13.2 +	13.4 +	13.4 +	13.5 +	13.6 +	30
31	13.1 +		12.8 -		12.7 +		13.1 +	13.2 +		13.4 +		13.6 +	31
Monatsmittel	13.1	13.0	12.8	12.7 -	12.7 -	12.8	13.0	13.1	13.3	13.4	13.5	13.6 +	
Maximum	13.1	13.1	12.9	12.9	12.8 -	12.9	13.1	13.2	13.4	13.4	13.6 +	13.6 +	
Datum	01.01	01.02	01.03	26.04	01.05	28.06	25.07	19.08	21.09	01.10	30.11	01.12	
Minimum	13.1	12.9	12.7 -	12.7 -	12.7 -	12.7 -	12.9	13.1	13.2	13.4	13.4	13.5 +	
Datum	01.01	23.02	31.03	01.04	01.05	01.06	01.07	01.08	01.09	01.10	01.11	01.12	
Amplitude	0.0 +	0.2	0.2	0.2	0.1	0.2	0.2	0.1	0.2	0.0 +	0.2	0.1	
Jahr 2022	Mittel	13.1 °C		Maximum	13.6 (30.Nov)		Minimum	12.7 (31.Mär)		Amplitude	0.9 °C		



Periode	2011 - 2022												
Monatsmittel	13.3 +	13.2	13.1	12.9	12.7	12.6 -	12.6 -	12.8	12.9	13.1	13.3 +	13.3 +	
Maximum	13.5	13.5	13.5	13.4	13.2	13.1 -	13.2	13.5	13.6 +	13.6 +	13.6 +	13.6 +	
Jahr	2011	2012	2021	2021	2021	2020	2020	2020	2020	2020	2020	2011	
Minimum	13.0 +	12.8	12.6	12.4	12.2	12.1 -	12.1 -	12.2	12.4	12.6	12.8	13.0 +	
Jahr	2011	2011	2011	2011	2011	2011	2011	2011	2013	2013	2013	2013	
Amplitude	0.5 +	0.3	0.3	0.4	0.4	0.2 -	0.2 -	0.3	0.5 +	0.3	0.2 -	0.2 -	
Jahr	2011	2012	2012	2013	2014	2022	2017	2011	2011	2011	2014	2016	
Periode	Mittel	13.0 °C		Maximum	13.6 (12.Dez 2011)		Minimum	12.1 (08.Jun 2011)		Amplitude	1.5 °C		

