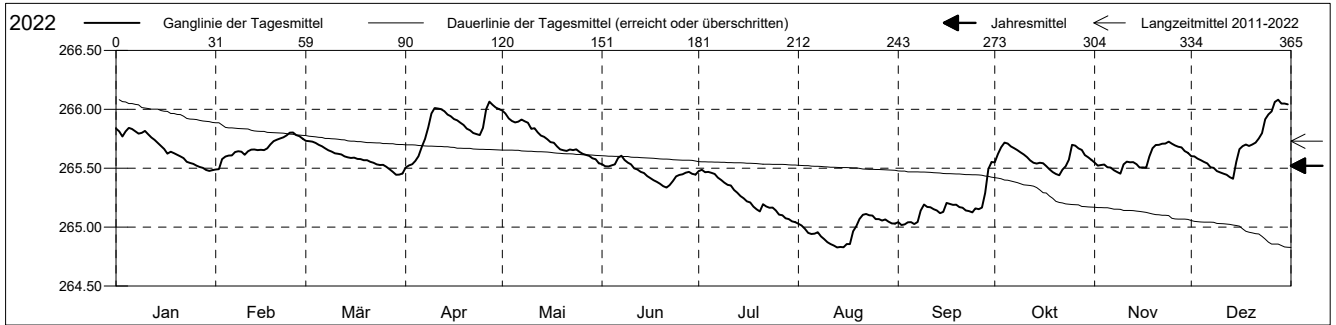


Grundwasserstände

Birstal
 Münchenstein 20.K.60 SBB-Birsbrücke
 Abstichpunkt: 0.00 m ü.M.
 OK Terrain: 0.00 m ü.M.

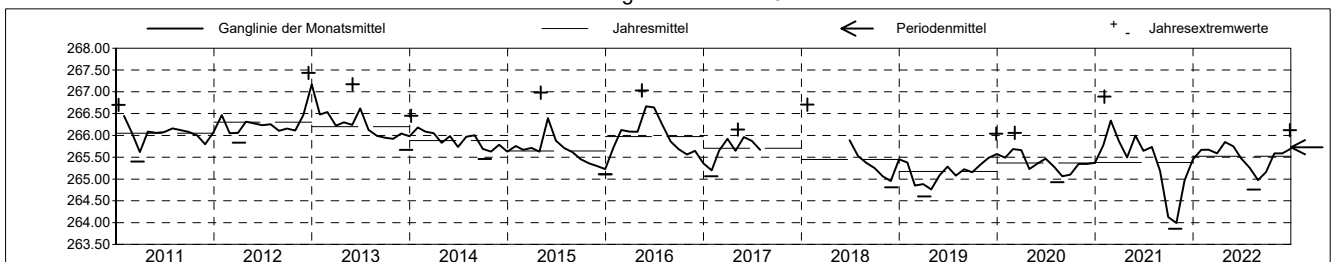
Amt für Umweltschutz und Energie
Kanton Basel-Landschaft
 Koordinaten: 0.00 / 0.00

2022	Januar	Februar	März	April	Mai	Juni	Juli	August	September	Oktober	November	Dezember	
1	265.84 +	265.49 -	265.73 +	265.51 -	265.99 +	265.53	265.48	265.03	265.04	265.55	265.55	265.60	1
2	265.81	265.49 -	265.73 +	265.52	265.96	265.52	265.49 +	265.01	265.02 -	265.62	265.52	265.60	2
3	265.77	265.58	265.73 +	265.53	265.92	265.52	265.47	264.99	265.02 -	265.68	265.53	265.58	3
4	265.81	265.60	265.71	265.56	265.90	265.52	265.47	264.95	265.04	265.72 +	265.53	265.57	4
Tagesmittel	265.84 +	265.61	265.70	265.60	265.89	265.53	265.46	264.94	265.04	265.71	265.51	265.55	5
6	265.83	265.61	265.69	265.68	265.90	265.59	265.45	264.94	265.03	265.68	265.51	265.54	6
7	265.81	265.64	265.67	265.75	265.91	265.61 +	265.42	264.96	265.04	265.67	265.48	265.51	7
8	265.79	265.64	265.65	265.85	265.90	265.57	265.40	264.92	265.14	265.65	265.47	265.50	8
9	265.80	265.64	265.64	265.96	265.89	265.55	265.38	264.90	265.19	265.63	265.45 -	265.48	9
10	265.82	265.61	265.63	266.01	265.83	265.53	265.36	264.87	265.17	265.62	265.53	265.46	10
11	265.79	265.64	265.62	266.01	265.84	265.50	265.35	264.86	265.17	265.59	265.56	265.45	11
12	265.76	265.66	265.62	266.00	265.80	265.49	265.31	264.84	265.15	265.57	265.55	265.44	12
13	265.74	265.66	265.60	265.98	265.78	265.47	265.29	264.83 -	265.14	265.55	265.55	265.42	13
14	265.71	265.65	265.59	265.96	265.77	265.46	265.26	264.83 -	265.12	265.54	265.53	265.41 -	14
Max. +	265.89	265.66	265.59	265.94	265.75	265.43	265.24	264.83 -	265.13	265.55	265.51	265.55	15
16	265.66	265.65	265.59	265.92	265.72	265.42	265.22	264.86	265.20	265.54	265.51	265.66	16
17	265.62	265.67	265.58	265.91	265.72	265.40	265.21	264.86	265.20	265.52	265.50	265.69	17
18	265.64	265.70	265.58	265.89	265.69	265.38	265.17	264.96	265.19	265.49	265.60	265.70	18
19	265.63	265.73	265.57	265.87	265.66	265.37	265.15	265.01	265.19	265.47	265.67	265.69	19
Min. -	265.61	265.74	265.57	265.84	265.65	265.35	265.13	265.07	265.17	265.45	265.70	265.70	20
21	265.60	265.75	265.55	265.82	265.65	265.34 -	265.19	265.10	265.16	265.44 -	265.70	265.72	21
22	265.59	265.76	265.55	265.80	265.66	265.36	265.17	265.11 +	265.14	265.49	265.71	265.75	22
23	265.55	265.78	265.53	265.79	265.65	265.39	265.16	265.10	265.14	265.52	265.71	265.80	23
24	265.54	265.80 +	265.53	265.78	265.66	265.43	265.17	265.10	265.12	265.57	265.73 +	265.92	24
25	265.54	265.80 +	265.53	265.84	265.64	265.44	265.14	265.07	265.16	265.70	265.71	265.96	25
26	265.52	265.78	265.51	266.00	265.62	265.45	265.11	265.07	265.15	265.69	265.69	265.98	26
27	265.51	265.77	265.49	266.06 +	265.61	265.46	265.10	265.06	265.17	265.67	265.68	266.06	27
28	265.50	265.75	265.47	266.04	265.60	265.47	265.07	265.06	265.29	265.65	265.68	266.08 +	28
29	265.49		265.44 -	266.02	265.58	265.45	265.07	265.05	265.49	265.61	265.64	266.05	29
30	265.48 -		265.45	266.00	265.58	265.45	265.05	265.03	265.55 +	265.59	265.63	266.05	30
31	265.48 -		265.46		265.54 -		265.04 -	265.03		265.57		266.04	31
Monatsmittel	265.67	265.67	265.59	265.85 +	265.75	265.47	265.26	264.98 -	265.16	265.59	265.59	265.69	
Maximum	265.88	265.83	265.76	266.10	266.01	265.62	265.52	265.15 -	265.59	265.75	265.76	266.12 +	
Datum	05.01	24.02	01.03	26.04	01.05	07.06	01.07	22.08	30.09	04.10	24.11	27.12	
Amplitude	0.45	0.40	0.36	0.67	0.52	0.35	0.53	0.39	0.62	0.36	0.36	0.76	
Jahr 2022	Mittel	265.52 m ü.M.		Maximum	266.12 (27.Dez)		Minimum	264.76 (15.Aug)		Amplitude	1.36 m		



Periode	2011 - 2022												
Monatsmittel	265.89	265.89	265.79	265.75	265.98 +	265.90	265.75	265.59	265.44 -	265.45	265.58	265.73	
Maximum	267.05	266.98	266.42	267.14	267.03	267.17	266.72	266.30 -	266.57	266.65	267.31	267.43 +	
Jahr	2013	2013	2013	2012	2016	2013	2016	2011	2012	2012	2012	2012	
Minimum	264.90	264.64	264.64	264.60	264.64	265.05 +	264.91	264.45	263.98	263.86 -	264.33	264.81	
Jahr	2019	2019	2019	2019	2019	2019	2019	2021	2021	2021	2021	2018	
Amplitude	1.46	1.17	0.85	1.31	1.43	0.99	1.65 +	1.27	0.62 -	0.77	1.24	1.13	
Jahr	2021	2021	2020	2012	2015	2013	2021	2021	2022	2012	2012	2018	
Periode	Mittel	265.73 m ü.M.		Maximum	267.43 (19.Dez 2012)		Minimum	263.86 (26.Okt 2021)		Amplitude	3.57 m		

Darstellung der letzten 12 Jahre

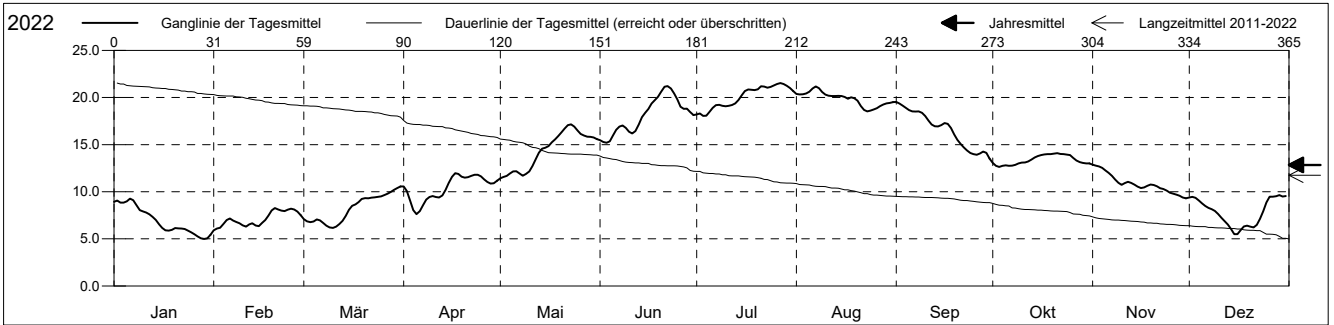


Grundwassertemperatur

Birstal
 Münchenstein 20.K.60 SBB-Birsbrücke
 Abstichpunkt: 0.00 m ü.M.
 OK Terrain: 0.00 m ü.M.

Amt für Umweltschutz und Energie
Kanton Basel-Landschaft
 Koordinaten: 0.00 / 0.00

2022	Januar	Februar	März	April	Mai	Juni	Juli	August	September	Oktober	November	Dezember	
1	8.9	5.9 -	7.1	10.6	11.4 -	15.5	18.2	20.4	19.5 +	13.1	12.9 +	9.4	1
2	9.1	6.1	6.9	10.1	11.6	15.3	18.3	20.3	19.4	12.8	12.8	9.5	2
3	8.8	6.2	6.8	9.0	11.7	15.2 -	18.1 -	20.3	19.1	12.6 -	12.7	9.4	3
4	8.8	6.6	6.8	8.0	11.9	15.4	18.1 -	20.4	18.9	12.8	12.5	9.1	4
5	9.0	7.0	7.1	7.6 -	12.2	15.9	18.5	20.6	18.7	12.8	12.3	8.8	5
Tagesmittel													
6	9.3 +	7.2	7.0	7.9	12.2	16.6	18.9	21.0	18.5	12.8	12.0	8.5	6
7	9.1	6.9	6.7	8.6	11.9	16.9	19.2	21.2 +	18.5	12.8	11.7	8.3	7
8	8.6	6.8	6.4	9.2	11.7	17.0	19.2	21.0	18.5	12.9	11.3	8.1	8
9	8.0	6.7	6.2 -	9.4	11.9	16.8	19.1	20.6	18.4	13.0	10.9	8.0	9
10	7.9	6.4	6.2 -	9.5	12.2	16.4	19.1	20.3	18.0	13.1	10.7	7.6	10
11	7.8	6.3	6.3	9.4	12.7	16.2	19.1	20.2	17.6	13.1	10.9	7.2	11
12	7.6	6.5	6.6	9.4	13.5	16.4	19.2	20.2	17.1	13.2	11.1	6.9	12
13	7.3	6.7	6.9	9.6	14.1	17.1	19.4	20.2	16.9	13.4	10.9	6.5	13
14	7.0	6.4	7.4	10.2	14.6	17.9	19.7	20.2	16.9	13.6	10.7	6.0	14
15	6.5	6.4	8.1	10.9	14.7	18.4	20.2	20.2	17.1	13.8	10.5	5.5 -	15
Max. +													
16	6.2	6.7	8.5	11.6	14.9	18.8	20.7	20.0	17.3	13.9	10.4	5.5 -	16
17	5.9	7.0	8.7	12.0 +	15.3	19.4	20.9	19.9	17.2	14.0	10.5	5.9	17
18	5.9	7.5	8.9	11.9	15.5	19.7	20.8	20.0	16.8	14.0	10.6	6.3	18
19	6.0	8.0	9.2	11.6	15.9	20.1	20.8	19.9	16.1	14.0	10.8	6.4	19
20	6.1	8.3 +	9.3	11.5	16.3	20.6	20.9	19.7	15.5	14.0	10.7	6.3	20
Min. -													
21	6.1	8.1	9.3	11.6	16.7	21.1	21.2	19.1	15.1	14.1 +	10.6	6.2	21
22	6.1	8.0	9.4	11.7	17.1	21.2 +	21.2	18.7	14.7	14.0	10.4	6.5	22
23	6.0	7.9	9.4	11.8	17.2 +	21.0	21.0	18.5 -	14.4	14.0	10.3	7.1	23
24	5.9	8.1	9.5	11.8	16.9	20.4	21.1	18.6	14.1	14.0	10.1	7.9	24
25	5.7	8.2	9.5	11.6	16.5	19.8	21.3	18.7	14.0	13.9	9.9	8.9	25
26	5.5	8.1	9.6	11.3	16.1	19.0	21.4	18.9	13.9	13.6	9.8	9.5	26
27	5.3	7.9	9.8	11.0	16.0	18.8	21.5 +	19.1	14.1	13.3	9.7	9.5	27
28	5.1	7.5	10.0	10.9	15.8	18.8	21.4	19.3	14.3	13.1	9.6	9.5	28
29	5.0 -		10.2	10.9	15.8	18.5	21.2	19.4	14.1	13.1	9.4	9.7 +	29
30	5.1		10.4	11.2	15.8	18.1	21.0	19.4	13.5 -	13.0	9.3 -	9.5	30
31	5.4		10.6 +		15.6		20.7	19.5		13.0		9.5	31
Monatsmittel	6.9 -	7.1	8.2	10.4	14.4	18.1	20.0 +	19.9	16.6	13.4	10.9	7.8	
Maximum	9.4	8.3 -	10.6	12.0	17.2	21.3	21.6 +	21.3	19.6	14.1	12.9	9.9	
Datum	06.01	20.02	31.03	17.04	22.05	22.06	27.07	07.08	01.09	20.10	01.11	29.12	
Minimum	4.9 -	5.7	6.1	7.6	11.3	15.2	18.0	18.5 +	13.3	12.6	9.3	5.4	
Datum	29.01	01.02	10.03	05.04	01.05	02.06	03.07	23.08	30.09	03.10	29.11	15.12	
Amplitude	4.5	2.6	4.5	4.4	5.9	6.1	3.6	2.8	6.3	1.5	3.6	4.5	
Jahr 2022	Mittel	12.8 °C		Maximum	21.6 (27.Jul)		Minimum	4.9 (29.Jan)		Amplitude		16.7 °C	



Periode	2011 - 2022												
Monatsmittel	6.5 -	6.5 -	8.2	10.8	12.7	15.7	17.5	17.7 +	15.7	12.5	9.4	7.2	
Maximum	9.4	9.1 -	11.2	15.0	18.5	21.5	22.2	22.9 +	20.2	15.8	12.9	9.9	
Jahr	2021	2020	2017	2020	2017	2017	2015	2018	2015	2020	2022	2022	
Minimum	0.6 -	1.2	5.2	6.7	9.2	10.2	12.7	13.3 +	12.4	8.0	6.2	3.2	
Jahr	2017	2012	2013	2013	2016	2013	2021	2021	2012	2012	2011	2016	
Amplitude	4.5 -	6.5	4.7	7.0	9.2 +	7.2	6.3	6.2	7.2	6.4	5.4	4.6	
Jahr	2022	2017	2011	2020	2017	2017	2013	2011	2015	2011	2021	2014	
Periode	Mittel	11.8 °C		Maximum	22.9 (06.Aug 2018)		Minimum	0.6 (27.Jan 2017)		Amplitude		22.3 °C	

