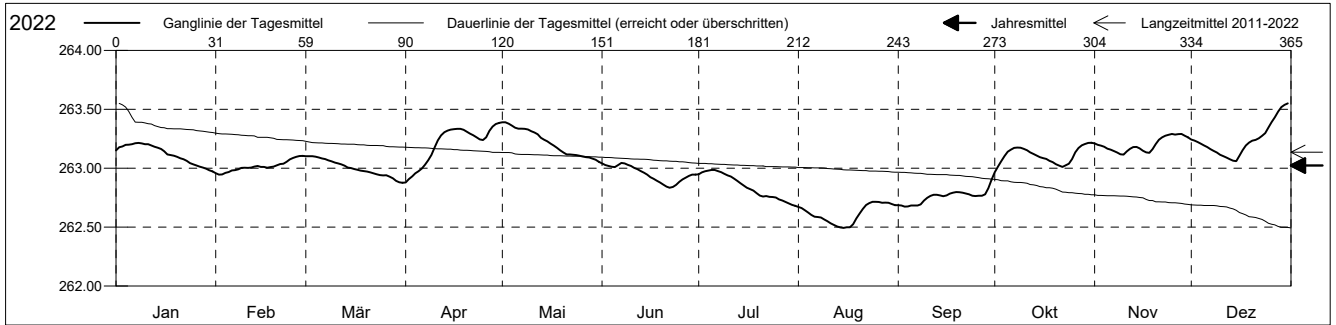


Grundwasserstände

Birstal
 Münchenstein 20.J.115 Grubenstrasse
 Abstichpunkt: 0.00 m ü.M.
 OK Terrain: 0.00 m ü.M.

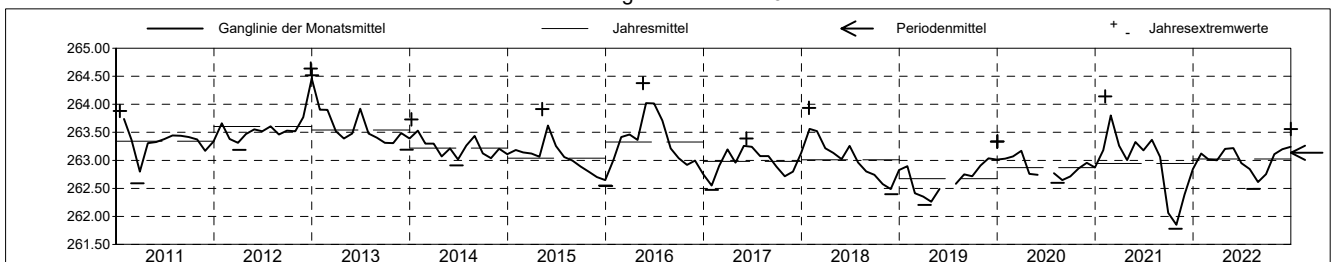
Amt für Umweltschutz und Energie
Kanton Basel-Landschaft
 Koordinaten: 0.00 / 0.00

2022	Januar	Februar	März	April	Mai	Juni	Juli	August	September	Oktober	November	Dezember	
1	263.15	262.96	263.10 +	262.88 -	263.39 +	263.04 +	262.95	262.67	262.69	262.97 -	263.21	263.24	1
2	263.18	262.95 -	263.10 +	262.91	263.39 +	263.03	262.96	262.66	262.68	263.01	263.20	263.23	2
3	263.18	262.95 -	263.10 +	262.93	263.38	263.02	262.97	262.64	262.67 -	263.06	263.19	263.22	3
4	263.20	262.96	263.10 +	262.96	263.36	263.01	262.98 +	262.62	262.67 -	263.10	263.18	263.21	4
5	263.20	262.97	263.09	262.97	263.34	263.01	262.98 +	262.60	262.68	263.14	263.17	263.19	5
Tagesmittel													
6	263.20	262.98	263.08	263.00	263.34	263.03	262.98 +	262.59	262.68	263.16	263.16	263.18	6
7	263.21 +	262.98	263.08	263.03	263.34	263.04 +	262.98 +	262.59	262.68	263.17	263.15	263.16	7
8	263.21 +	262.99	263.07	263.07	263.33	263.04 +	262.97	262.58	262.69	263.18	263.13	263.15	8
9	263.21 +	263.00	263.06	263.11	263.33	263.03	262.95	262.56	262.73	263.17	263.12 -	263.13	9
10	263.20	263.00	263.05	263.18	263.31	263.02	262.94	262.55	262.75	263.16	263.12 -	263.11	10
11	263.20	263.00	263.04	263.24	263.30	263.00	262.93	262.53	262.76	263.15	263.14	263.10	11
12	263.19	263.01	263.03	263.28	263.29	262.99	262.91	262.52	262.77	263.13	263.16	263.09	12
13	263.18	263.01	263.02	263.31	263.26	262.98	262.89	262.51	262.77	263.12	263.18	263.08	13
14	263.17	263.02	263.01	263.32	263.24	262.96	262.87	262.50	262.77	263.11	263.18	263.06 -	14
15	263.16	263.01	263.00	263.33	263.23	262.95	262.85	262.49 -	262.76	263.09	263.17	263.06 -	15
Max. +													
16	263.14	263.01	262.99	263.33	263.21	262.92	262.83	262.50	262.77	263.09	263.15	263.11	16
17	263.12	263.00	262.99	263.33	263.19	262.91	262.82	262.50	262.78	263.08	263.13	263.15	17
18	263.11	263.01	262.98	263.33	263.17	262.89	262.81	262.52	262.79	263.06	263.13	263.19	18
19	263.11	263.01	262.98	263.33	263.15	262.88	262.79	262.57	262.80	263.05	263.16	263.22	19
20	263.10	263.02	262.97	263.31	263.13	262.86	262.77	262.61	262.80	263.03	263.20	263.23	20
Min. -													
21	263.08	263.04	262.96	263.29	263.12	262.84	262.76	262.65	262.79	263.02	263.24	263.24	21
22	263.08	263.04	262.96	263.28	263.12	262.83 -	262.76	262.69	262.78	263.01	263.26	263.25	22
23	263.06	263.05	262.95	263.26	263.11	262.84	262.76	262.70	262.78	263.02	263.28	263.27	23
24	263.04	263.07	262.94	263.24	263.11	262.86	262.76	262.71 +	262.77	263.04	263.28	263.30	24
25	263.03	263.09	262.94	263.24	263.11	262.88	262.75	262.71 +	262.76	263.08	263.29 +	263.35	25
26	263.02	263.10 +	262.94	263.26	263.10	262.90	262.74	262.71 +	262.77	263.13	263.29 +	263.39	26
27	263.01	263.10 +	262.93	263.32	263.09	262.92	262.73	262.71 +	262.77	263.17	263.29 +	263.43	27
28	263.00	263.10 +	262.91	263.35	263.09	262.93	262.71 +	262.78	263.19	263.29 +	263.29 +	263.48	28
29	263.00		262.89	263.38 +	263.08	262.95	262.70	262.71 +	262.83	263.21	263.28	263.52	29
30	262.98		262.88 -	263.38 +	263.07	262.95	262.69	262.70	262.90 +	263.21	263.26	263.54	30
31	262.97 -		262.88 -		263.05 -		262.68 -	262.69		263.22 +		263.55 +	31
Monatsmittel	263.12	263.02	263.00	263.20	263.22	262.95	262.84	262.61 -	262.75	263.11	263.20	263.24 +	
Maximum	263.23	263.11	263.11	263.39	263.40	263.05	262.99	262.72 -	262.94	263.22	263.30	263.56 +	
Datum	09.01	27.02	01.03	29.04	01.05	01.06	04.07	24.08	30.09	29.10	24.11	31.12	
Amplitude	0.26	0.17	0.24	0.52	0.35	0.22	0.32	0.23	0.27	0.28	0.19	0.51	
Jahr 2022	Mittel	263.02 m ü.M.		Maximum	263.56 (31.Dez)		Minimum	262.49 (14.Aug)		Amplitude	1.07 m		



Periode	2011 - 2022												
Monatsmittel	263.28	263.27	263.14	263.08	263.27	263.37 +	263.18	263.07	262.93	262.91 -	263.02	263.14	
Maximum	264.52	264.14	263.62	263.82	264.38	264.32	264.28	263.58 -	263.65	263.69	264.14	264.64 +	
Jahr	2013	2021	2013	2012	2016	2016	2016	2014	2012	2012	2012	2012	
Minimum	262.47	262.26	262.25	262.20	262.20	262.71 +	262.46	262.44	261.90	261.78 -	261.90	262.40	
Jahr	2017	2019	2019	2019	2019	2019	2019	2021	2021	2021	2021	2018	
Amplitude	0.95	0.80	0.51	0.66	0.89	0.56	1.11 +	1.08	0.54	0.50 -	0.67	0.78	
Jahr	2013	2021	2011	2016	2015	2016	2021	2021	2021	2020	2021	2018	
Periode	Mittel	263.14 m ü.M.		Maximum	264.64 (27.Dez 2012)		Minimum	261.78 (27.Okt 2021)		Amplitude	2.86 m		

Darstellung der letzten 12 Jahre

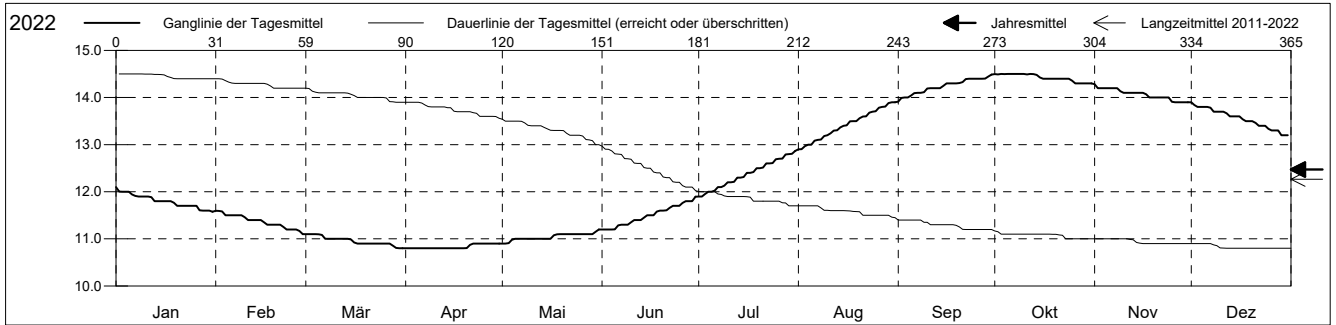


Grundwassertemperatur

Birstal
 Münchenstein 20.J.115 Grubenstrasse
 Abstichpunkt: 0.00 m ü.M.
 OK Terrain: 0.00 m ü.M.

Amt für Umweltschutz und Energie
Kanton Basel-Landschaft
 Koordinaten: 0.00 / 0.00

2022	Januar	Februar	März	April	Mai	Juni	Juli	August	September	Oktober	November	Dezember	
1	12.1 +	11.6 +	11.1 +	10.8 -	10.9 -	11.2 -	11.9 -	12.9 -	13.9 -	14.5 +	14.3 +	13.9 +	1
2	12.0	11.6 +	11.1 +	10.8 -	10.9 -	11.2 -	11.9 -	12.9 -	14.0	14.5 +	14.2	13.8	2
3	12.0	11.6 +	11.1 +	10.8 -	10.9 -	11.2 -	12.0	13.0	14.0	14.5 +	14.2	13.8	3
4	12.0	11.5	11.1 +	10.8 -	11.0	11.2 -	12.0	13.0	14.0	14.5 +	14.2	13.8	4
5	12.0	11.5	11.1 +	10.8 -	11.0	11.2 -	12.0	13.0	14.0	14.5 +	14.2	13.8	5
Tagesmittel													
6	11.9	11.5	11.1 +	10.8 -	11.0	11.3	12.0	13.1	14.1	14.5 +	14.2	13.8	6
7	11.9	11.5	11.0	10.8 -	11.0	11.3	12.1	13.1	14.1	14.5 +	14.2	13.8	7
8	11.9	11.5	11.0	10.8 -	11.0	11.3	12.1	13.1	14.1	14.5 +	14.2	13.7	8
9	11.9	11.5	11.0	10.8 -	11.0	11.3	12.1	13.2	14.1	14.5 +	14.1	13.7	9
10	11.9	11.5	11.0	10.8 -	11.0	11.4	12.2	13.2	14.2	14.5 +	14.1	13.7	10
11	11.9	11.4	11.0	10.8 -	11.0	11.4	12.2	13.2	14.2	14.5 +	14.1	13.7	11
12	11.9	11.4	11.0	10.8 -	11.0	11.4	12.2	13.3	14.2	14.5 +	14.1	13.7	12
13	11.8	11.4	11.0	10.8 -	11.0	11.4	12.3	13.3	14.2	14.5 +	14.1	13.6	13
14	11.8	11.4	11.0	10.8 -	11.0	11.4	12.3	13.4	14.2	14.5 +	14.1	13.6	14
15	11.8	11.4	11.0	10.8 -	11.0	11.5	12.3	13.4	14.2	14.4	14.1	13.6	15
Max. +													
16	11.8	11.4	10.9	10.8 -	11.0	11.5	12.4	13.4	14.3	14.4	14.1	13.6	16
17	11.8	11.3	10.9	10.8 -	11.1	11.5	12.4	13.5	14.3	14.4	14.1	13.5	17
18	11.8	11.3	10.9	10.8 -	11.1	11.6	12.4	13.5	14.3	14.4	14.0	13.5	18
19	11.8	11.3	10.9	10.8 -	11.1	11.6	12.5	13.5	14.3	14.4	14.0	13.5	19
20	11.7	11.3	10.9	10.8 -	11.1	11.6	12.5	13.6	14.3	14.4	14.0	13.5	20
Min. -													
21	11.7	11.3	10.9	10.9 +	11.1	11.6	12.5	13.6	14.3	14.4	14.0	13.5	21
22	11.7	11.3	10.9	10.9 +	11.1	11.7	12.6	13.6	14.4	14.4	14.0	13.4	22
23	11.7	11.2	10.9	10.9 +	11.1	11.7	12.6	13.7	14.4	14.4	14.0	13.4	23
24	11.7	11.2	10.9	10.9 +	11.1	11.7	12.6	13.7	14.4	14.4	14.0	13.4	24
25	11.7	11.2	10.9	10.9 +	11.1	11.7	12.7	13.7	14.4	14.4	13.9 -	13.3	25
26	11.7	11.2	10.9	10.9 +	11.1	11.8	12.7	13.8	14.4	14.3 -	13.9 -	13.3	26
27	11.6 -	11.2	10.9	10.9 +	11.1	11.8	12.7	13.8	14.4	14.3 -	13.9 -	13.3	27
28	11.6 -	11.1 -	10.9	10.9 +	11.1	11.8	12.8	13.8	14.4	14.3 -	13.9 -	13.3	28
29	11.6 -		10.8 -	10.9 +	11.1	11.8	12.8	13.9 +	14.4	14.3 -	13.9 -	13.2 -	29
30	11.6 -		10.8 -	10.9 +	11.1	11.9 +	12.8	13.9 +	14.5 +	14.3 -	13.9 -	13.2 -	30
31	11.6 -		10.8 -		11.2 +		12.9 +	13.9 +		14.3 -		13.2 -	31
Monatsmittel	11.8	11.4	11.0	10.8 -	11.0	11.5	12.4	13.4	14.2	14.4 +	14.1	13.6	
Maximum	12.1	11.6	11.1	10.9 -	11.2	11.9	12.9	13.9	14.5 +	14.5 +	14.3	13.9	
Datum	01.01	01.02	01.03	20.04	30.05	30.06	30.07	28.08	28.09	01.10	01.11	01.12	
Minimum	11.5	11.1	10.8 -	10.8 -	10.9	11.2	11.9	12.9	13.9	14.3 +	13.9	13.2	
Datum	31.01	27.02	28.03	01.04	01.05	01.06	01.07	01.08	01.09	25.10	25.11	29.12	
Amplitude	0.6	0.5	0.3	0.1	0.3	0.7	1.0	1.0	0.6	0.2	0.4	0.7	
Jahr 2022	Mittel	12.5 °C		Maximum	14.5 (28.Sep)		Minimum	10.8 (28.Mär)		Amplitude	3.7 °C		



Periode	2011 - 2022												
Monatsmittel	12.2	11.7	11.2	10.9 -	11.1	11.5	12.1	12.8	13.4	13.6 +	13.5	13.0	
Maximum	12.9	12.4	11.9	11.4 -	11.5	12.1	12.9	13.9	14.5 +	14.5 +	14.3	13.9	
Jahr	2019	2019	2021	2020	2016	2011	2022	2022	2022	2022	2022	2022	
Minimum	11.4	10.8	10.3 -	10.3 -	10.5	11.0	11.4	11.9	12.6	12.9 +	12.7	12.1	
Jahr	2011	2011	2011	2011	2011	2013	2013	2013	2016	2021	2021	2021	
Amplitude	0.8	0.7	0.6	0.3 -	0.7	0.9	1.0 +	1.0 +	0.6	0.3 -	0.5	0.8	
Jahr	2017	2017	2013	2019	2011	2011	2017	2022	2018	2016	2015	2019	
Periode	Mittel	12.3 °C		Maximum	14.5 (28.Sep 2022)		Minimum	10.3 (28.Mär 2011)		Amplitude	4.2 °C		

Darstellung der letzten 12 Jahre

