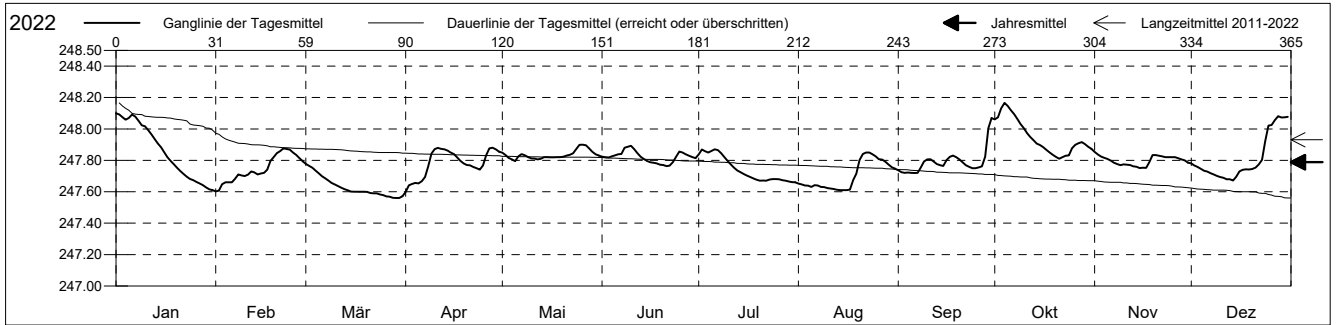


Grundwasserstände

Birstal
 Birsfelden 17.N.35 Rheinparkstrasse
 Abstichpunkt: 0.00 m ü.M.
 OK Terrain: 0.00 m ü.M.

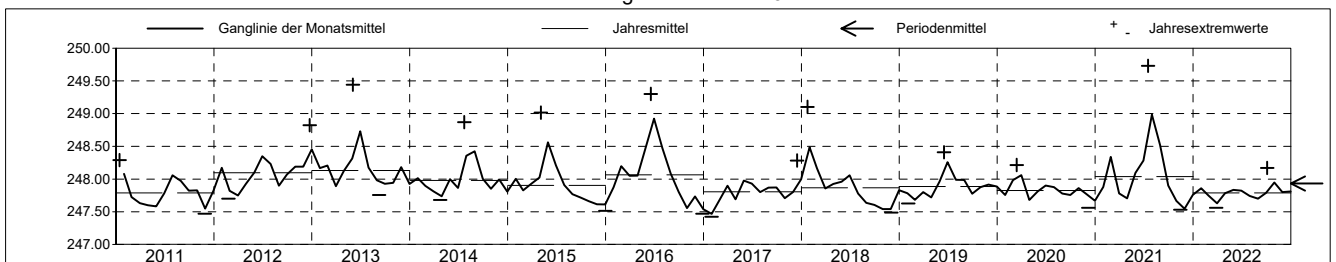
Amt für Umweltschutz und Energie
Kanton Basel-Landschaft
 Koordinaten: 0.00 / 0.00

2022		Januar	Februar	März	April	Mai	Juni	Juli	August	September	Oktober	November	Dezember	
Tagesmittel	1	248.10 +	247.60 -	247.78 +	247.60 -	247.85	247.82	247.84	247.65	247.74	248.06	247.85 +	247.78	1
	2	248.09	247.61	247.77	247.64	247.83	247.82	247.87 +	247.65	247.72 -	248.07	247.84	247.77	2
	3	248.07	247.65	247.75	247.65	247.82	247.82	247.86	247.64	247.72 -	248.13	247.82	247.76	3
	4	248.06	247.66	247.74	247.66	247.81	247.82	247.85	247.64	247.72 -	248.17 +	247.82	247.75	4
	5	248.07	247.66	247.72	247.65	247.79 -	247.83	247.86	247.63	247.72 -	248.15	247.81	247.73	5
Max. +	16	247.85	247.72	247.60	247.84	247.82	247.79	247.70	247.61 -	247.80	247.88	247.75 -	247.73	16
	17	247.82	247.74	247.60	247.82	247.82	247.78	247.69	247.61 -	247.82	247.87	247.75 -	247.74	17
	18	247.80	247.80	247.60	247.80	247.82	247.78	247.68	247.67	247.83	247.85	247.79	247.74	18
	19	247.77	247.82	247.60	247.78	247.82	247.77	247.68	247.72	247.82	247.84	247.83	247.74	19
	20	247.75	247.85	247.60	247.77	247.82	247.77	247.67	247.80	247.81	247.82	247.83	247.74	20
Min. -	21	247.73	247.86	247.59	247.77	247.83	247.76 -	247.67	247.84	247.79	247.81 -	247.83	247.75	21
	22	247.71	247.88 +	247.59	247.76	247.84	247.77	247.67	247.85 +	247.77	247.82	247.83	247.77	22
	23	247.70	247.87	247.59	247.75	247.85	247.79	247.68	247.85 +	247.76	247.83	247.82	247.80	23
	24	247.68	247.87	247.58	247.74	247.87	247.82	247.68	247.84	247.75	247.83	247.82	247.92	24
	25	247.67	247.85	247.58	247.77	247.90 +	247.86	247.68	247.82	247.75	247.88	247.82	248.02	25
Monatsmittel		247.86	247.75	247.63 -	247.78	247.83	247.82	247.74	247.70	247.79	247.95 +	247.80	247.81	
Maximum Datum		248.10 01.01	247.88 22.02	247.78 01.03	247.88 10.04	247.91 26.05	247.90 10.06	247.87 02.07	247.85 21.08	248.08 30.09	248.17 + 04.10	247.86 01.11	248.09 28.12	
Amplitude		0.49	0.28	0.22	0.30	0.12	0.14	0.21	0.24	0.37	0.36	0.11	0.42	
Jahr 2022 Mittel		247.79 m ü.M.			Maximum 248.17 (04.Okt)			Minimum 247.56 (27.Mär)			Amplitude 0.61 m			



Periode		2011 - 2022											
Monatsmittel		247.96	247.94	247.84	247.83	248.06	248.18 +	248.11	247.97	247.84	247.80 -	247.80 -	247.84
Maximum Jahr		249.10 2018	248.93 2021	248.26 - 2016	248.43 2013	249.02 2016	249.44 2013	249.73 + 2021	249.06 2021	248.27 2012	248.67 2012	248.39 2012	248.82 2012
Minimum Jahr		247.42 - 2017	247.50 2017	247.56 2022	247.56 2011	247.54 2011	247.63 2011	247.66 + 2022	247.60 2018	247.54 2018	247.48 2016	247.47 2011	247.47 2011
Amplitude Jahr		1.22 2021	1.04 2021	0.44 2016	0.58 2013	0.97 2015	1.08 2013	1.27 + 2021	0.96 2021	0.42 - 2014	0.75 2012	0.43 2020	0.77 2018
Periode Mittel		247.93 m ü.M.			Maximum 249.73 (16.Jul 2021)			Minimum 247.42 (30.Jan 2017)			Amplitude 2.31 m		

Darstellung der letzten 12 Jahre

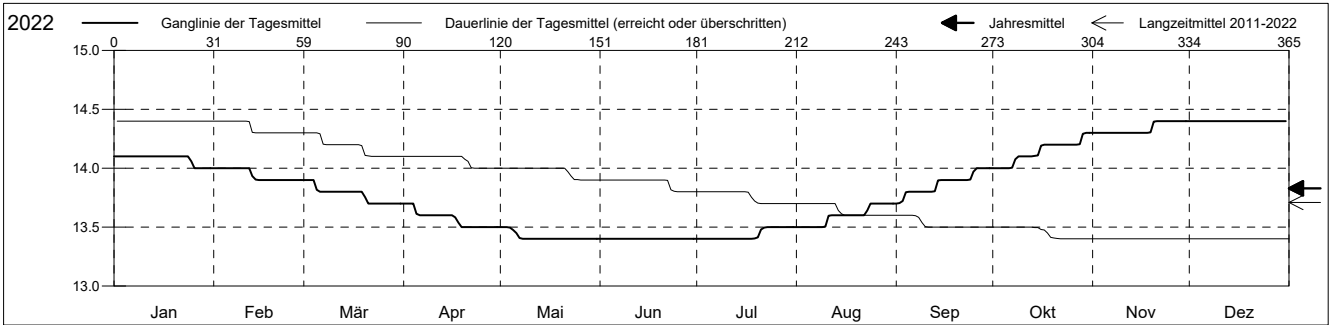


Grundwassertemperatur

Birstal
 Birsfelden 17.N.35 Rheinparkstrasse
 Abstichpunkt: 0.00 m ü.M.
 OK Terrain: 0.00 m ü.M.

Amt für Umweltschutz und Energie
Kanton Basel-Landschaft
 Koordinaten: 0.00 / 0.00

2022	Januar	Februar	März	April	Mai	Juni	Juli	August	September	Oktober	November	Dezember	
1	14.1 +	14.0 +	13.9 +	13.7 +	13.5 +	13.4 +	13.4 -	13.5 -	13.7 -	14.0 -	14.3 -	14.4 +	1
2	14.1 +	14.0 +	13.9 +	13.7 +	13.5 +	13.4 +	13.4 -	13.5 -	13.7 -	14.0 -	14.3 -	14.4 +	2
3	14.1 +	14.0 +	13.9 +	13.7 +	13.5 +	13.4 +	13.4 -	13.5 -	13.7 -	14.0 -	14.3 -	14.4 +	3
4	14.1 +	14.0 +	13.9 +	13.7 +	13.5 +	13.4 +	13.4 -	13.5 -	13.8	14.0 -	14.3 -	14.4 +	4
5	14.1 +	14.0 +	13.8	13.6	13.5 +	13.4 +	13.4 -	13.5 -	13.8	14.0 -	14.3 -	14.4 +	5
Tagesmittel													
6	14.1 +	14.0 +	13.8	13.6	13.4 -	13.4 +	13.4 -	13.5 -	13.8	14.0 -	14.3 -	14.4 +	6
7	14.1 +	14.0 +	13.8	13.6	13.4 -	13.4 +	13.4 -	13.5 -	13.8	14.0 -	14.3 -	14.4 +	7
8	14.1 +	14.0 +	13.8	13.6	13.4 -	13.4 +	13.4 -	13.5 -	13.8	14.1	14.3 -	14.4 +	8
9	14.1 +	14.0 +	13.8	13.6	13.4 -	13.4 +	13.4 -	13.5 -	13.8	14.1	14.3 -	14.4 +	9
10	14.1 +	14.0 +	13.8	13.6	13.4 -	13.4 +	13.4 -	13.5 -	13.8	14.1	14.3 -	14.4 +	10
11	14.1 +	14.0 +	13.8	13.6	13.4 -	13.4 +	13.4 -	13.6	13.8	14.1	14.3 -	14.4 +	11
12	14.1 +	14.0 +	13.8	13.6	13.4 -	13.4 +	13.4 -	13.6	13.8	14.1	14.3 -	14.4 +	12
13	14.1 +	13.9 -	13.8	13.6	13.4 -	13.4 +	13.4 -	13.6	13.8	14.1	14.3 -	14.4 +	13
14	14.1 +	13.9 -	13.8	13.6	13.4 -	13.4 +	13.4 -	13.6	13.9	14.1	14.3 -	14.4 +	14
15	14.1 +	13.9 -	13.8	13.6	13.4 -	13.4 +	13.4 -	13.6	13.9	14.1	14.3 -	14.4 +	15
Max. +													
16	14.1 +	13.9 -	13.8	13.6	13.4 -	13.4 +	13.4 -	13.6	13.9	14.2	14.3 -	14.4 +	16
17	14.1 +	13.9 -	13.8	13.6	13.4 -	13.4 +	13.4 -	13.6	13.9	14.2	14.3 -	14.4 +	17
18	14.1 +	13.9 -	13.8	13.6	13.4 -	13.4 +	13.4 -	13.6	13.9	14.2	14.3 -	14.4 +	18
19	14.1 +	13.9 -	13.8	13.5 -	13.4 -	13.4 +	13.4 -	13.6	13.9	14.2	14.3 -	14.4 +	19
20	14.1 +	13.9 -	13.8	13.5 -	13.4 -	13.4 +	13.4 -	13.6	13.9	14.2	14.4 +	14.4 +	20
Min. -													
21	14.1 +	13.9 -	13.7 -	13.5 -	13.4 -	13.4 +	13.5 +	13.6	13.9	14.2	14.4 +	14.4 +	21
22	14.1 +	13.9 -	13.7 -	13.5 -	13.4 -	13.4 +	13.5 +	13.6	13.9	14.2	14.4 +	14.4 +	22
23	14.1 +	13.9 -	13.7 -	13.5 -	13.4 -	13.4 +	13.5 +	13.6	13.9	14.2	14.4 +	14.4 +	23
24	14.1 +	13.9 -	13.7 -	13.5 -	13.4 -	13.4 +	13.5 +	13.7 +	13.9	14.2	14.4 +	14.4 +	24
25	14.1 +	13.9 -	13.7 -	13.5 -	13.4 -	13.4 +	13.5 +	13.7 +	14.0 +	14.2	14.4 +	14.4 +	25
26	14.0 -	13.9 -	13.7 -	13.5 -	13.4 -	13.4 +	13.5 +	13.7 +	14.0 +	14.2	14.4 +	14.4 +	26
27	14.0 -	13.9 -	13.7 -	13.5 -	13.4 -	13.4 +	13.5 +	13.7 +	14.0 +	14.2	14.4 +	14.4 +	27
28	14.0 -	13.9 -	13.7 -	13.5 -	13.4 -	13.4 +	13.5 +	13.7 +	14.0 +	14.2	14.4 +	14.4 +	28
29	14.0 -		13.7 -	13.5 -	13.4 -	13.4 +	13.5 +	13.7 +	14.0 +	14.3 +	14.4 +	14.4 +	29
30	14.0 -		13.7 -	13.5 -	13.4 -	13.4 +	13.5 +	13.7 +	14.0 +	14.3 +	14.4 +	14.4 +	30
31	14.0 -		13.7 -		13.4 -		13.5 +	13.7 +		14.3 +		14.4 +	31
Monatsmittel	14.1	13.9	13.8	13.6	13.4 -	13.4 -	13.4 -	13.6	13.9	14.1	14.3	14.4 +	
Maximum	14.1	14.0	13.9	13.7	13.5	13.4 -	13.5	13.7	14.0	14.3	14.4 +	14.4 +	
Datum	01.01	01.02	01.03	01.04	01.05	01.06	19.07	23.08	24.09	28.10	19.11	01.12	
Minimum	14.0	13.9	13.7	13.5	13.4 -	13.4 -	13.4 -	13.5	13.7	14.0	14.3	14.4 +	
Datum	25.01	13.02	20.03	17.04	04.05	01.06	01.07	01.08	01.09	01.10	01.11	01.12	
Amplitude	0.1	0.1	0.2	0.2	0.1	0.0 +	0.1	0.2	0.3	0.3	0.1	0.0 +	
Jahr 2022	Mittel	13.8 °C		Maximum	14.4 (19.Nov)			Minimum	13.4 (04.Mai)		Amplitude	1.0 °C	



Periode	2011 - 2022												
Monatsmittel	14.1	13.9	13.6	13.3	13.1 -	13.1 -	13.2	13.5	13.9	14.2	14.3 +	14.3 +	
Maximum	14.8	14.6	14.2	13.8	13.6 -	13.6 -	13.9	14.1	14.5	14.9 +	14.9 +	14.8	
Jahr	2021	2021	2021	2019	2020	2020	2020	2020	2020	2020	2020	2020	
Minimum	13.5	13.2	12.9	12.7	12.6 -	12.6 -	12.7	12.9	13.3	13.7	13.9	14.0 +	
Jahr	2011	2011	2011	2011	2011	2011	2013	2013	2013	2011	2013	2011	
Amplitude	0.4	0.5 +	0.4	0.4	0.3	0.2 -	0.4	0.4	0.5 +	0.5 +	0.3	0.2 -	
Jahr	2018	2021	2019	2012	2016	2015	2015	2012	2014	2019	2017	2011	
Periode	Mittel	13.7 °C		Maximum	14.9 (31.Okt 2020)			Minimum	12.6 (09.Mai 2011)		Amplitude	2.3 °C	

