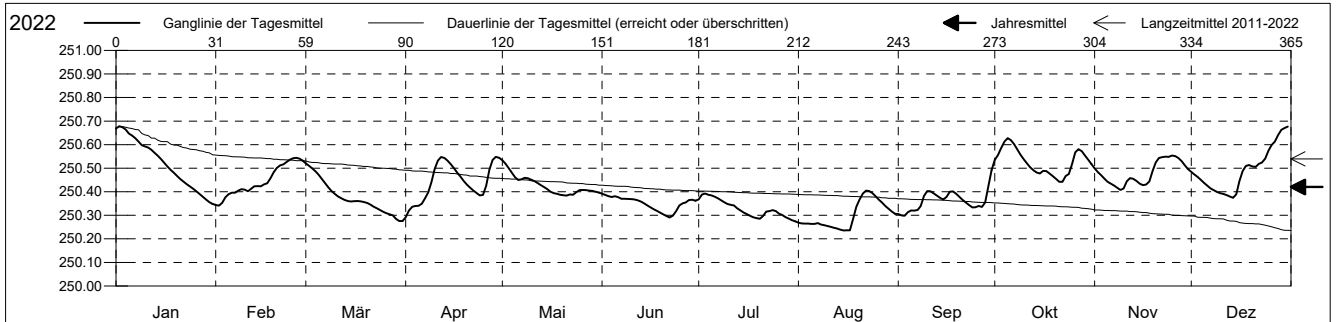


Grundwasserstände

Birstal
 Birsfelden 17.C.8 Hardstrasse
 Abstichpunkt: 0.00 m ü.M.
 OK Terrain: 0.00 m ü.M.

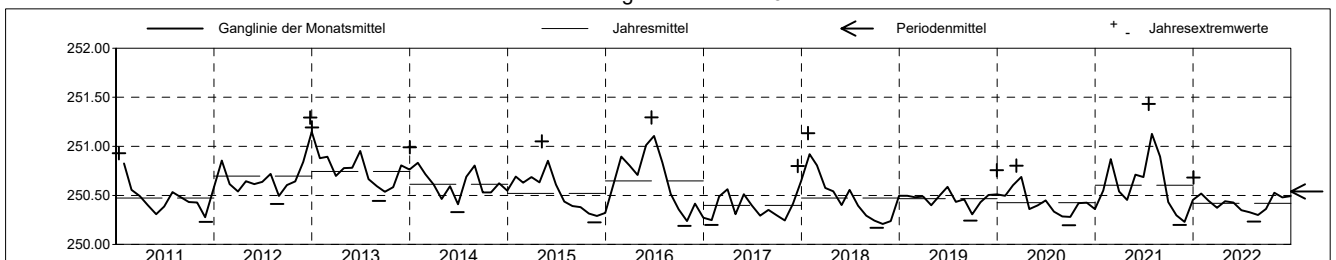
Amt für Umweltschutz und Energie
Kanton Basel-Landschaft
 Koordinaten: 0.00 / 0.00

2022		Januar	Februar	März	April	Mai	Juni	Juli	August	September	Oktober	November	Dezember	
1		250.67	250.34 -	250.52 +	250.29 -	250.53 +	250.39 +	250.37	250.27	250.31	250.54	250.50	250.48	1
2		250.68 +	250.34 -	250.51	250.32	250.52	250.39 +	250.39 +	250.27	250.30 -	250.56	250.48	250.47	2
3		250.67	250.35	250.50	250.34	250.50	250.38	250.39 +	250.26	250.30 -	250.59	250.47	250.46	3
4		250.66	250.38	250.49	250.34	250.48	250.38	250.39 +	250.26	250.31	250.61	250.46	250.45	4
5	Tagesmittel	250.65	250.39	250.47	250.34	250.46	250.38	250.38	250.26	250.32	250.63 +	250.44	250.44	5
6		250.64	250.40	250.45	250.35	250.45	250.38	250.38	250.26	250.32	250.62	250.43	250.43	6
7		250.63	250.40	250.44	250.37	250.45	250.37	250.37	250.27	250.32	250.60	250.43	250.41	7
8		250.61	250.40	250.42	250.40	250.46	250.37	250.36	250.26	250.34	250.58	250.42	250.41	8
9		250.60	250.41	250.40	250.44	250.46	250.37	250.36	250.26	250.38	250.56	250.41 -	250.40	9
10		250.59	250.41	250.39	250.50	250.45	250.37	250.35	250.25	250.40	250.54	250.41 -	250.39	10
11		250.59	250.40	250.38	250.53	250.44	250.37	250.34	250.25	250.40	250.52	250.44	250.39	11
12		250.58	250.41	250.37	250.55 +	250.44	250.36	250.34	250.25	250.39	250.50	250.46	250.39	12
13		250.57	250.42	250.37	250.54	250.43	250.36	250.33	250.24 -	250.38	250.49	250.46	250.38	13
14		250.55	250.42	250.36	250.53	250.42	250.35	250.32	250.24 -	250.37	250.48	250.45	250.37 -	14
15	Max. +	250.54	250.42	250.36	250.52	250.41	250.34	250.31	250.24 -	250.37	250.48	250.43	250.39	15
16		250.52	250.43	250.36	250.50	250.40	250.33	250.30	250.24 -	250.38	250.49	250.43	250.45	16
17		250.51	250.44	250.36	250.48	250.39	250.33	250.30	250.24 -	250.40	250.49	250.43	250.49	17
18		250.49	250.46	250.36	250.46	250.39	250.32	250.29	250.29	250.40	250.48	250.44	250.51	18
19		250.48	250.48	250.36	250.45	250.39	250.31	250.29	250.34	250.39	250.47	250.49	250.51	19
20	Min. -	250.47	250.50	250.35	250.43	250.39	250.30	250.28	250.37	250.38	250.46	250.52	250.51	20
21		250.45	250.51	250.35	250.42	250.38 -	250.30	250.30	250.39	250.37	250.44 -	250.54	250.51	21
22		250.44	250.52	250.34	250.41	250.39	250.29 -	250.32	250.40 +	250.35	250.44 -	250.55 +	250.52	22
23		250.43	250.53	250.33	250.39	250.39	250.30	250.32	250.40 +	250.34	250.47	250.55 +	250.52	23
24		250.42	250.54 +	250.32	250.38	250.40	250.32	250.32	250.39	250.33	250.48	250.55 +	250.54	24
25		250.41	250.54 +	250.32	250.39	250.41	250.34	250.32	250.38	250.33	250.52	250.55 +	250.57	25
26		250.40	250.54 +	250.31	250.43	250.41	250.35	250.31	250.37	250.34	250.57	250.55 +	250.60	26
27		250.39	250.54 +	250.30	250.49	250.41	250.35	250.30	250.35	250.34	250.58	250.54	250.61	27
28		250.38	250.53	250.30	250.53	250.40	250.36	250.29	250.34	250.35	250.57	250.53	250.64	28
29		250.37		250.28 -	250.55 +	250.40	250.37	250.29	250.33	250.42	250.55	250.51	250.66	29
30		250.36		250.28 -	250.54	250.40	250.36	250.28	250.32	250.49 +	250.54	250.50	250.67	30
31		250.35 -		250.28 -		250.40		250.27 -	250.31		250.52		250.68 +	31
Monatsmittel		250.52	250.45	250.37	250.44	250.43	250.35	250.33	250.30 -	250.36	250.53 +	250.48	250.49	
Maximum Datum		250.68 + 02.01	250.55 26.02	250.52 01.03	250.55 29.04	250.54 01.05	250.39 - 01.06	250.40 03.07	250.41 22.08	250.52 30.09	250.63 05.10	250.56 25.11	250.68 + 31.12	
Amplitude		0.34	0.21	0.25	0.27	0.16	0.11	0.13	0.18	0.22	0.20	0.15	0.31	
Jahr 2022		Mittel	250.42 m ü.M.		Maximum	250.68 (02.Jan)		Minimum	250.23 (15.Aug)		Amplitude	0.45 m		



Periode		2011 - 2022												
Monatsmittel		250.66	250.67 +	250.59	250.51	250.59	250.59	250.57	250.49	250.40 -	250.41	250.46	250.55	
Maximum Jahr		251.19 2013	251.09 2021	251.00 2016	250.93 2016	251.15 2016	251.29 2016	251.43 + 2021	251.13 2021	250.73 - 2012	250.81 2012	251.07 2012	251.29 2012	
Minimum Jahr		250.20 2017	250.23 2017	250.27 + 2022	250.24 2017	250.27 + 2020	250.26 2017	250.24 2020	250.23 2022	250.19 2018	250.17 - 2018	250.18 2018	250.18 2018	
Amplitude Jahr		0.62 + 2016	0.48 2021	0.40 2016	0.45 2012	0.57 2021	0.38 2013	0.61 2014	0.58 2021	0.25 - 2012	0.38 2020	0.41 2012	0.58 2011	
Periode		Mittel	250.54 m ü.M.		Maximum	251.43 (19.Jul 2021)		Minimum	250.17 (08.Okt 2018)		Amplitude	1.26 m		

Darstellung der letzten 12 Jahre

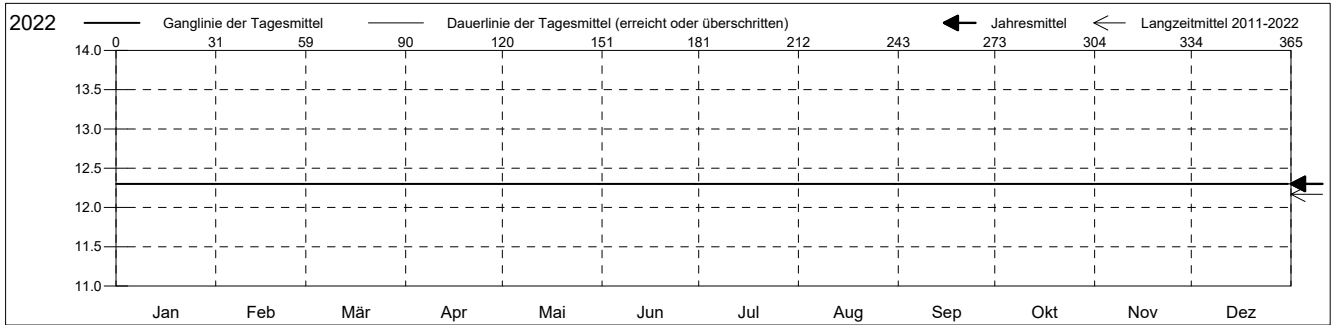


Grundwassertemperatur

Birstal
 Birsfelden 17.C.8 Hardstrasse
 Abstichpunkt: 0.00 m ü.M.
 OK Terrain: 0.00 m ü.M.

Amt für Umweltschutz und Energie
Kanton Basel-Landschaft
 Koordinaten: 0.00 / 0.00

2022	Januar	Februar	März	April	Mai	Juni	Juli	August	September	Oktober	November	Dezember	
1	12.3 +	12.3 +	12.3 +	12.3 +	12.3 +	12.3 +	12.3 +	12.3 +	12.3 +	12.3 +	12.3 +	12.3 +	1
2	12.3 +	12.3 +	12.3 +	12.3 +	12.3 +	12.3 +	12.3 +	12.3 +	12.3 +	12.3 +	12.3 +	12.3 +	2
3	12.3 +	12.3 +	12.3 +	12.3 +	12.3 +	12.3 +	12.3 +	12.3 +	12.3 +	12.3 +	12.3 +	12.3 +	3
4	12.3 +	12.3 +	12.3 +	12.3 +	12.3 +	12.3 +	12.3 +	12.3 +	12.3 +	12.3 +	12.3 +	12.3 +	4
5	12.3 +	12.3 +	12.3 +	12.3 +	12.3 +	12.3 +	12.3 +	12.3 +	12.3 +	12.3 +	12.3 +	12.3 +	5
Tagesmittel													
6	12.3 +	12.3 +	12.3 +	12.3 +	12.3 +	12.3 +	12.3 +	12.3 +	12.3 +	12.3 +	12.3 +	12.3 +	6
7	12.3 +	12.3 +	12.3 +	12.3 +	12.3 +	12.3 +	12.3 +	12.3 +	12.3 +	12.3 +	12.3 +	12.3 +	7
8	12.3 +	12.3 +	12.3 +	12.3 +	12.3 +	12.3 +	12.3 +	12.3 +	12.3 +	12.3 +	12.3 +	12.3 +	8
9	12.3 +	12.3 +	12.3 +	12.3 +	12.3 +	12.3 +	12.3 +	12.3 +	12.3 +	12.3 +	12.3 +	12.3 +	9
10	12.3 +	12.3 +	12.3 +	12.3 +	12.3 +	12.3 +	12.3 +	12.3 +	12.3 +	12.3 +	12.3 +	12.3 +	10
11	12.3 +	12.3 +	12.3 +	12.3 +	12.3 +	12.3 +	12.3 +	12.3 +	12.3 +	12.3 +	12.3 +	12.3 +	11
12	12.3 +	12.3 +	12.3 +	12.3 +	12.3 +	12.3 +	12.3 +	12.3 +	12.3 +	12.3 +	12.3 +	12.3 +	12
13	12.3 +	12.3 +	12.3 +	12.3 +	12.3 +	12.3 +	12.3 +	12.3 +	12.3 +	12.3 +	12.3 +	12.3 +	13
14	12.3 +	12.3 +	12.3 +	12.3 +	12.3 +	12.3 +	12.3 +	12.3 +	12.3 +	12.3 +	12.3 +	12.3 +	14
15	12.3 +	12.3 +	12.3 +	12.3 +	12.3 +	12.3 +	12.3 +	12.3 +	12.3 +	12.3 +	12.3 +	12.3 +	15
Max. +													
16	12.3 +	12.3 +	12.3 +	12.3 +	12.3 +	12.3 +	12.3 +	12.3 +	12.3 +	12.3 +	12.3 +	12.3 +	16
17	12.3 +	12.3 +	12.3 +	12.3 +	12.3 +	12.3 +	12.3 +	12.3 +	12.3 +	12.3 +	12.3 +	12.3 +	17
18	12.3 +	12.3 +	12.3 +	12.3 +	12.3 +	12.3 +	12.3 +	12.3 +	12.3 +	12.3 +	12.3 +	12.3 +	18
19	12.3 +	12.3 +	12.3 +	12.3 +	12.3 +	12.3 +	12.3 +	12.3 +	12.3 +	12.3 +	12.3 +	12.3 +	19
20	12.3 +	12.3 +	12.3 +	12.3 +	12.3 +	12.3 +	12.3 +	12.3 +	12.3 +	12.3 +	12.3 +	12.3 +	20
Min. -													
21	12.3 +	12.3 +	12.3 +	12.3 +	12.3 +	12.3 +	12.3 +	12.3 +	12.3 +	12.3 +	12.3 +	12.3 +	21
22	12.3 +	12.3 +	12.3 +	12.3 +	12.3 +	12.3 +	12.3 +	12.3 +	12.3 +	12.3 +	12.3 +	12.3 +	22
23	12.3 +	12.3 +	12.3 +	12.3 +	12.3 +	12.3 +	12.3 +	12.3 +	12.3 +	12.3 +	12.3 +	12.3 +	23
24	12.3 +	12.3 +	12.3 +	12.3 +	12.3 +	12.3 +	12.3 +	12.3 +	12.3 +	12.3 +	12.3 +	12.3 +	24
25	12.3 +	12.3 +	12.3 +	12.3 +	12.3 +	12.3 +	12.3 +	12.3 +	12.3 +	12.3 +	12.3 +	12.3 +	25
26	12.3 +	12.3 +	12.3 +	12.3 +	12.3 +	12.3 +	12.3 +	12.3 +	12.3 +	12.3 +	12.3 +	12.3 +	26
27	12.3 +	12.3 +	12.3 +	12.3 +	12.3 +	12.3 +	12.3 +	12.3 +	12.3 +	12.3 +	12.3 +	12.3 +	27
28	12.3 +	12.3 +	12.3 +	12.3 +	12.3 +	12.3 +	12.3 +	12.3 +	12.3 +	12.3 +	12.3 +	12.3 +	28
29	12.3 +	12.3 +	12.3 +	12.3 +	12.3 +	12.3 +	12.3 +	12.3 +	12.3 +	12.3 +	12.3 +	12.3 +	29
30	12.3 +	12.3 +	12.3 +	12.3 +	12.3 +	12.3 +	12.3 +	12.3 +	12.3 +	12.3 +	12.3 +	12.3 +	30
31	12.3 +	12.3 +	12.3 +	12.3 +	12.3 +	12.3 +	12.3 +	12.3 +	12.3 +	12.3 +	12.3 +	12.3 +	31
Monatsmittel	12.3 +	12.3 +	12.3 +	12.3 +	12.3 +	12.3 +	12.3 +	12.3 +	12.3 +	12.3 +	12.3 +	12.3 +	
Maximum	12.3 +	12.3 +	12.3 +	12.3 +	12.3 +	12.3 +	12.3 +	12.3 +	12.3 +	12.3 +	12.3 +	12.3 +	
Datum	01.01	01.02	01.03	01.04	01.05	01.06	01.07	01.08	01.09	01.10	01.11	01.12	
Minimum	12.3 +	12.3 +	12.3 +	12.3 +	12.3 +	12.3 +	12.3 +	12.3 +	12.3 +	12.3 +	12.3 +	12.3 +	
Datum	01.01	01.02	01.03	01.04	01.05	01.06	01.07	01.08	01.09	01.10	01.11	01.12	
Amplitude	0.0 +	0.0 +	0.0 +	0.0 +	0.0 +	0.0 +	0.0 +	0.0 +	0.0 +	0.0 +	0.0 +	0.0 +	
Jahr 2022	Mittel	12.3 °C		Maximum	12.3 (01.Jan)		Minimum	12.3 (01.Jan)		Amplitude	0.0 °C		



Periode	2011 - 2022												
Monatsmittel	12.2 +	12.2 +	12.2 +	12.2 +	12.2 +	12.2 +	12.2 +	12.1 -	12.1 -	12.1 -	12.1 -	12.2 +	
Maximum	12.6 +	12.3 -	12.3 -	12.3 -	12.3 -	12.3 -	12.3 -	12.3 -	12.3 -	12.5 -	12.3 -	12.3 -	
Jahr	2011	2011	2011	2011	2011	2011	2012	2021	2021	2020	2021	2012	
Minimum	12.0 -	12.0 -	12.0 -	12.1 +	12.1 +	12.0 -	12.0 -	12.0 -	12.0 -	12.0 -	12.0 -	12.0 -	
Jahr	2014	2014	2014	2014	2013	2013	2013	2013	2013	2013	2013	2013	
Amplitude	0.4 +	0.1 -	0.1 -	0.1 -	0.2	0.1 -	0.1 -	0.1 -	0.1 -	0.3	0.1 -	0.1 -	
Jahr	2011	2011	2012	2020	2013	2011	2012	2014	2015	2020	2015	2012	
Periode	Mittel	12.2 °C		Maximum	12.6 (10.Jan 2011)		Minimum	12.0 (22.Jun 2013)		Amplitude	0.6 °C		

Darstellung der letzten 12 Jahre

