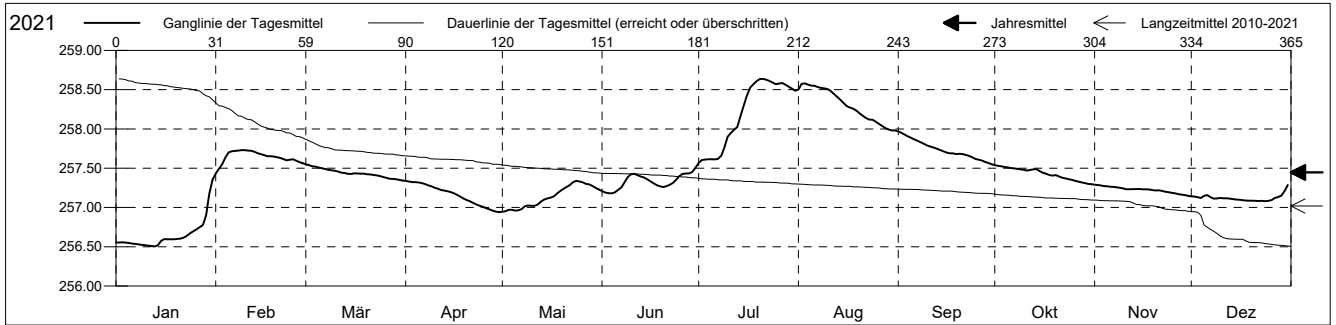


Grundwasserstände

Rheintal
 Pratteln 41.J.40 Längi
 Abstichpunkt: 0.00 m ü.M.
 OK Terrain: 0.00 m ü.M.

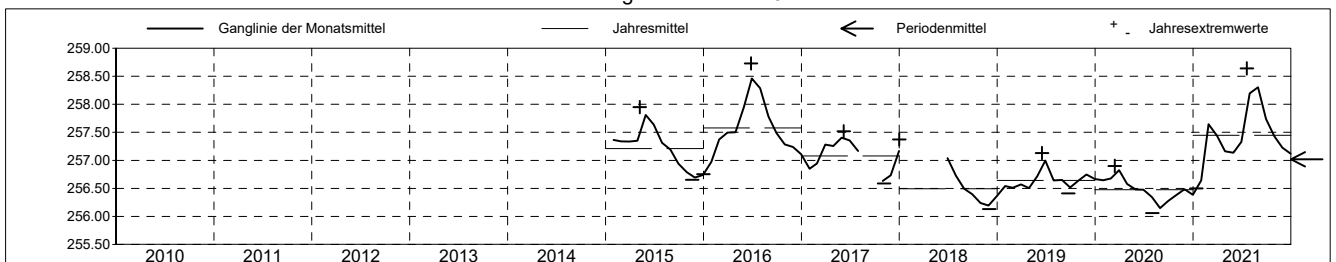
Amt für Umweltschutz und Energie
Kanton Basel-Landschaft
 Koordinaten: 0.00 / 0.00

2021	Januar	Februar	März	April	Mai	Juni	Juli	August	September	Oktober	November	Dezember	
1	256.55	257.43 -	257.55 +	257.34 +	256.94 -	257.21	257.57 -	258.50	257.97 +	257.54 +	257.29 +	257.14	1
2	256.56	257.49	257.54	257.33	256.95	257.19	257.60	258.57	257.95	257.53	257.28	257.14	2
3	256.56	257.55	257.52	257.32	256.97	257.18 -	257.61	258.58 +	257.93	257.52	257.28	257.13	3
4	256.55	257.64	257.52	257.32	256.97	257.18 -	257.61	258.56	257.91	257.52	257.27	257.12	4
5	256.55	257.70	257.51	257.32	256.96	257.19	257.61	258.55	257.89	257.51	257.27	257.15	5
Tagesmittel													
6	256.54	257.71	257.50	257.31	256.96	257.23	257.61	258.55	257.87	257.50	257.26	257.16	6
7	256.53	257.72	257.49	257.30	256.98	257.26	257.62	258.53	257.85	257.50	257.26	257.13	7
8	256.53	257.73 +	257.48	257.28	257.02	257.32	257.66	258.52	257.83	257.49	257.26	257.11	8
9	256.52	257.73 +	257.47	257.27	257.03	257.39	257.76	258.52	257.81	257.48	257.25	257.11	9
10	256.52	257.73 +	257.47	257.25	257.02	257.42	257.90	258.51	257.79	257.48	257.24	257.12	10
11	256.51	257.73 +	257.46	257.24	257.02	257.43	257.95	258.48	257.77	257.47	257.23	257.12	11
12	256.51	257.72	257.44	257.22	257.04	257.41	257.99	258.45	257.76	257.48	257.23	257.12	12
13	256.50 -	257.71	257.44	257.21	257.07	257.39	258.02	258.41	257.75	257.49	257.23	257.11	13
14	256.52	257.69	257.43	257.21	257.10	257.38	258.16	258.37	257.73	257.49	257.23	257.11	14
15	256.58	257.68	257.43	257.20	257.12	257.36	258.29	258.33	257.72	257.46	257.23	257.10	15
Max. +													
16	256.60	257.67	257.43	257.18	257.12	257.33	258.42	258.29	257.70	257.44	257.23	257.10	16
17	256.60	257.65	257.43	257.16	257.14	257.31	258.53	258.27	257.69	257.43	257.23	257.09	17
18	256.59	257.65	257.43	257.14	257.18	257.28	258.57	258.26	257.69	257.41	257.23	257.09	18
19	256.60	257.65	257.43	257.11	257.21	257.27	258.61	258.23	257.68	257.41	257.22	257.09	19
20	256.60	257.64	257.42	257.10	257.24	257.26	258.64 +	258.20	257.68	257.41	257.22	257.09	20
Min. -													
21	256.60	257.63	257.42	257.08	257.26	257.27	258.64 +	258.17	257.68	257.39	257.22	257.08 -	21
22	256.61	257.62	257.41	257.06	257.29	257.29	258.63	258.14	257.67	257.38	257.21	257.08 -	22
23	256.64	257.60	257.41	257.04	257.32	257.31	258.61	258.12	257.66	257.37	257.20	257.08 -	23
24	256.67	257.61	257.40	257.02	257.34 +	257.35	258.59	258.12	257.64	257.36	257.20	257.08 -	24
25	256.70	257.61	257.39	257.01	257.33	257.40	258.57	258.09	257.62	257.35	257.19	257.08 -	25
26	256.72	257.60	257.38	256.99	257.32	257.43	258.58	258.06	257.61	257.34	257.18	257.10	26
27	256.75	257.58	257.36	256.98	257.30	257.43	258.58	258.04	257.60	257.33	257.17	257.12	27
28	256.78	257.56	257.36	256.96	257.29	257.43	258.56	258.01	257.58	257.32	257.16	257.13	28
29	256.90		257.36	256.95	257.27	257.45	258.54	257.99	257.57	257.31	257.16	257.15	29
30	257.17		257.35	256.94 -	257.25	257.51 +	258.51	257.98 -	257.55 -	257.30 -	257.15 -	257.21	30
31	257.35 +		257.34 -		257.23		258.49	257.98 -		257.30 -		257.28 +	31
Monatsmittel	256.64 -	257.64	257.44	257.16	257.14	257.33	258.19	258.30 +	257.74	257.43	257.23	257.12	
Maximum	257.40	257.73	257.56	257.34	257.34	257.54	258.64 +	258.59	257.98	257.54	257.29 -	257.30	
Datum	31.01	08.02	01.03	01.04	24.05	30.06	20.07	02.08	01.09	01.10	01.11	31.12	
Amplitude	0.90	0.32	0.22	0.40	0.40	0.37	1.10	0.61	0.44	0.25	0.15	0.22	
Jahr 2021	Mittel	257.45 m ü.M.		Maximum	258.64 (20.Jul)		Minimum	256.50 (13.Jan)		Amplitude		2.14 m	



Periode	2010 - 2021												
Monatsmittel	256.84	257.08	257.16	257.06	257.25	257.33 +	257.24	257.09	256.89	256.77	256.76 -	256.79	
Maximum	257.42	257.73	257.56	257.67	258.21	258.73 +	258.64	258.59	257.98	257.54	257.29 -	257.37	
Jahr	2015	2021	2021	2016	2016	2016	2016	2021	2021	2021	2021	2018	
Minimum	256.49 +	256.47	256.49 +	256.44	256.41	256.36	256.08	256.06 -	256.16	256.18	256.14	256.13	
Jahr	2019	2019	2019	2020	2020	2020	2020	2020	2020	2018	2018	2018	
Amplitude	0.90	0.32	0.30 -	0.40	0.62	0.53	1.10 +	0.61	0.44	0.33	0.34	0.55	
Jahr	2021	2016	2017	2021	2015	2016	2021	2021	2021	2020	2017	2018	
Periode	Mittel	257.02 m ü.M.		Maximum	258.73 (26.Jun 2016)		Minimum	256.06 (01.Aug 2020)		Amplitude		2.67 m	

Darstellung der letzten 12 Jahre



Grundwassertemperatur

Rheintal

Pratteln

Abstichpunkt: 0.00

OK Terrain: 0.00

41.J.40

Längi

m ü.M.

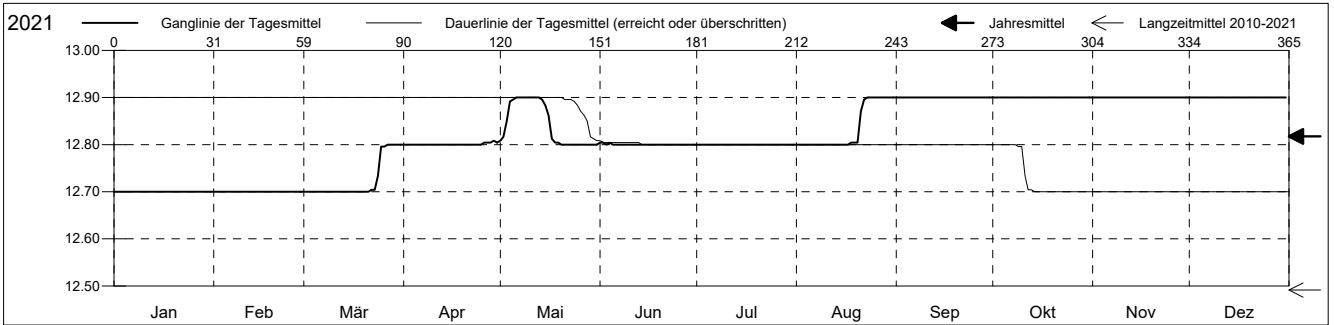
m ü.M.

Amt für Umweltschutz und Energie

Kanton Basel-Landschaft

Koordinaten: 0.00 / 0.00

2021	Januar	Februar	März	April	Mai	Juni	Juli	August	September	Oktober	November	Dezember	
1	12.70 +	12.70 +	12.70 -	12.80 -	12.81	12.80 +	12.80 +	12.80 -	12.90 +	12.90 +	12.90 +	12.90 +	1
2	12.70 +	12.70 +	12.70 -	12.80 -	12.82	12.80 +	12.80 +	12.80 -	12.90 +	12.90 +	12.90 +	12.90 +	2
3	12.70 +	12.70 +	12.70 -	12.80 -	12.85	12.80 +	12.80 +	12.80 -	12.90 +	12.90 +	12.90 +	12.90 +	3
4	12.70 +	12.70 +	12.70 -	12.80 -	12.89	12.80 +	12.80 +	12.80 -	12.90 +	12.90 +	12.90 +	12.90 +	4
5	12.70 +	12.70 +	12.70 -	12.80 -	12.90 +	12.80 +	12.80 +	12.80 -	12.90 +	12.90 +	12.90 +	12.90 +	5
6	12.70 +	12.70 +	12.70 -	12.80 -	12.90 +	12.80 +	12.80 +	12.80 -	12.90 +	12.90 +	12.90 +	12.90 +	6
7	12.70 +	12.70 +	12.70 -	12.80 -	12.90 +	12.80 +	12.80 +	12.80 -	12.90 +	12.90 +	12.90 +	12.90 +	7
8	12.70 +	12.70 +	12.70 -	12.80 -	12.90 +	12.80 +	12.80 +	12.80 -	12.90 +	12.90 +	12.90 +	12.90 +	8
9	12.70 +	12.70 +	12.70 -	12.80 -	12.90 +	12.80 +	12.80 +	12.80 -	12.90 +	12.90 +	12.90 +	12.90 +	9
10	12.70 +	12.70 +	12.70 -	12.80 -	12.90 +	12.80 +	12.80 +	12.80 -	12.90 +	12.90 +	12.90 +	12.90 +	10
11	12.70 +	12.70 +	12.70 -	12.80 -	12.90 +	12.80 +	12.80 +	12.80 -	12.90 +	12.90 +	12.90 +	12.90 +	11
12	12.70 +	12.70 +	12.70 -	12.80 -	12.90 +	12.80 +	12.80 +	12.80 -	12.90 +	12.90 +	12.90 +	12.90 +	12
13	12.70 +	12.70 +	12.70 -	12.80 -	12.90 +	12.80 +	12.80 +	12.80 -	12.90 +	12.90 +	12.90 +	12.90 +	13
14	12.70 +	12.70 +	12.70 -	12.80 -	12.90 +	12.80 +	12.80 +	12.80 -	12.90 +	12.90 +	12.90 +	12.90 +	14
15	12.70 +	12.70 +	12.70 -	12.80 -	12.88	12.80 +	12.80 +	12.80 -	12.90 +	12.90 +	12.90 +	12.90 +	15
16	12.70 +	12.70 +	12.70 -	12.80 -	12.86	12.80 +	12.80 +	12.80 -	12.90 +	12.90 +	12.90 +	12.90 +	16
17	12.70 +	12.70 +	12.70 -	12.80 -	12.81	12.80 +	12.80 +	12.80 -	12.90 +	12.90 +	12.90 +	12.90 +	17
18	12.70 +	12.70 +	12.70 -	12.80 -	12.80 -	12.80 +	12.80 +	12.80 -	12.90 +	12.90 +	12.90 +	12.90 +	18
19	12.70 +	12.70 +	12.70 -	12.80 -	12.80 -	12.80 +	12.80 +	12.80 -	12.90 +	12.90 +	12.90 +	12.90 +	19
20	12.70 +	12.70 +	12.70 -	12.80 -	12.80 -	12.80 +	12.80 +	12.80 -	12.90 +	12.90 +	12.90 +	12.90 +	20
21	12.70 +	12.70 +	12.70 -	12.80 -	12.80 -	12.80 +	12.80 +	12.87	12.90 +	12.90 +	12.90 +	12.90 +	21
22	12.70 +	12.70 +	12.70 -	12.80 -	12.80 -	12.80 +	12.80 +	12.90 +	12.90 +	12.90 +	12.90 +	12.90 +	22
23	12.70 +	12.70 +	12.70 -	12.80 -	12.80 -	12.80 +	12.80 +	12.90 +	12.90 +	12.90 +	12.90 +	12.90 +	23
24	12.70 +	12.70 +	12.73	12.80 -	12.80 -	12.80 +	12.80 +	12.90 +	12.90 +	12.90 +	12.90 +	12.90 +	24
25	12.70 +	12.70 +	12.80 +	12.80 -	12.80 -	12.80 +	12.80 +	12.90 +	12.90 +	12.90 +	12.90 +	12.90 +	25
26	12.70 +	12.70 +	12.80 +	12.80 -	12.80 -	12.80 +	12.80 +	12.90 +	12.90 +	12.90 +	12.90 +	12.90 +	26
27	12.70 +	12.70 +	12.80 +	12.80 -	12.80 -	12.80 +	12.80 +	12.90 +	12.90 +	12.90 +	12.90 +	12.90 +	27
28	12.70 +	12.70 +	12.80 +	12.80 -	12.80 -	12.80 +	12.80 +	12.90 +	12.90 +	12.90 +	12.90 +	12.90 +	28
29	12.70 +	12.70 +	12.80 +	12.81 +	12.80 -	12.80 +	12.80 +	12.90 +	12.90 +	12.90 +	12.90 +	12.90 +	29
30	12.70 +	12.70 +	12.80 +	12.80 -	12.80 -	12.80 +	12.80 +	12.90 +	12.90 +	12.90 +	12.90 +	12.90 +	30
31	12.70 +	12.70 +	12.80 +	12.80 -	12.80 -	12.80 +	12.80 +	12.90 +	12.90 +	12.90 +	12.90 +	12.90 +	31
Monatsmittel	12.70 -	12.70 -	12.72	12.80	12.84	12.80	12.80	12.83	12.90 +	12.90 +	12.90 +	12.90 +	
Maximum	12.70 -	12.70 -	12.80	12.90 +	12.90 +	12.90 +	12.80	12.90 +	12.90 +	12.90 +	12.90 +	12.90 +	
Datum	01.01	01.02	22.03	26.04	01.05	01.06	01.07	18.08	01.09	01.10	01.11	01.12	
Minimum	12.70 -	12.70 -	12.70 -	12.80	12.80	12.80	12.80	12.80	12.90 +	12.90 +	12.90 +	12.90 +	
Datum	01.01	01.02	01.03	01.04	01.05	01.06	01.07	01.08	01.09	01.10	01.11	01.12	
Amplitude	0.00 +	0.00 +	0.10	0.10	0.10	0.10	0.00 +	0.10	0.00 +	0.00 +	0.00 +	0.00 +	
Jahr 2021	Mittel	12.82 °C		Maximum	12.90 (26.Apr)			Minimum	12.70 (01.Jan)		Amplitude	0.20 °C	



Periode	2010 - 2021												
Monatsmittel	12.46 -	12.48	12.50	12.51	12.46 -	12.47	12.48	12.53 +	12.53 +	12.48	12.49	12.50	
Maximum	12.70 -	12.70 -	12.80	12.90 +	12.90 +	12.90 +	12.80	12.90 +	12.90 +	12.90 +	12.90 +	12.90 +	
Jahr	2021	2021	2021	2021	2021	2021	2019	2021	2021	2021	2021	2021	
Minimum	12.30 +	12.30 +	12.30 +	12.10 -	12.10 -	12.10 -	12.10 -	12.20	12.20	12.20	12.20	12.30 +	
Jahr	2015	2015	2015	2016	2016	2016	2016	2016	2016	2016	2016	2015	
Amplitude	0.10 -	0.10 -	0.10 -	0.30 +	0.10 -	0.10 -	0.20	0.20	0.10 -	0.10 -	0.10 -	0.10 -	
Jahr	2016	2019	2021	2016	2016	2019	2019	2017	2020	2016	2016	2020	
Periode	Mittel	12.49 °C		Maximum	12.90 (26.Apr 2021)			Minimum	12.10 (28.Apr 2016)		Amplitude	0.80 °C	

Darstellung der letzten 12 Jahre

