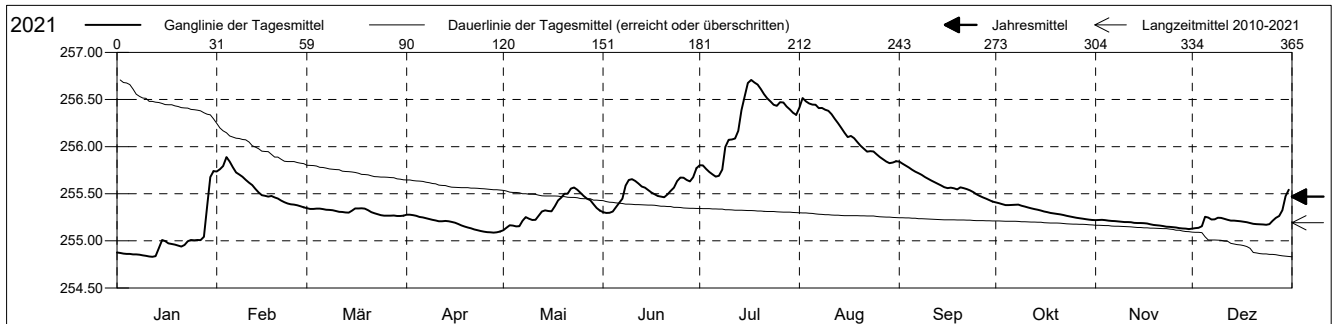


**Grundwasserstände**

Rheintal  
 Pratteln 41.J.19 Steinhölzli  
 Abstichpunkt: 0.00 m ü.M.  
 OK Terrain: 0.00 m ü.M.

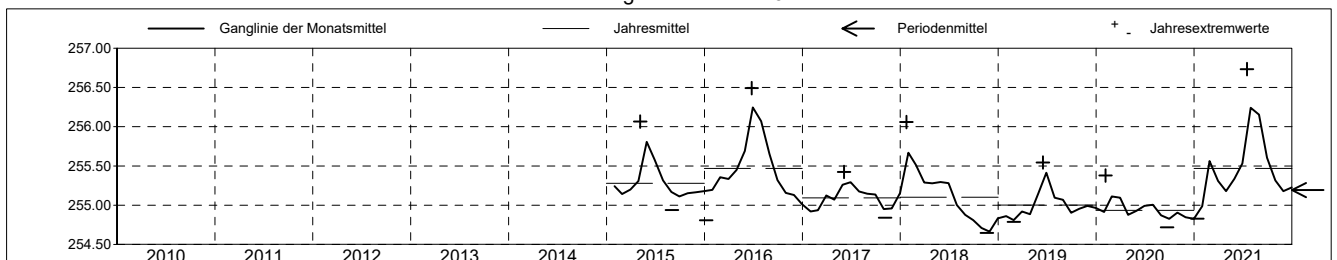
**Amt für Umweltschutz und Energie**  
**Kanton Basel-Landschaft**  
 Koordinaten: 0.00 / 0.00

2021	Januar	Februar	März	April	Mai	Juni	Juli	August	September	Oktober	November	Dezember	
1	254.88	255.74	255.35 +	255.28 +	255.11 -	255.30 -	255.80	256.41	255.84 +	255.41 +	255.22 +	255.13 -	1
2	254.87	255.76	255.34	255.28 +	255.14	255.30 -	255.80	256.52 +	255.82	255.40	255.22 +	255.14	2
3	254.86	255.79	255.34	255.27	255.17	255.30 -	255.76	256.48	255.80	255.39	255.22 +	255.14	3
4	254.86	255.89 +	255.34	255.26	255.16	255.31	255.73	256.46	255.78	255.38	255.22 +	255.16	4
5	254.86	255.84	255.34	255.25	255.15	255.36	255.71	256.45	255.75	255.38	255.21	255.25	5
Tagesmittel													
6	254.86	255.78	255.34	255.25	255.16	255.40	255.68 -	256.44	255.73	255.38	255.21	255.25	6
7	254.86	255.73	255.33	255.24	255.21	255.45	255.69	256.41	255.72	255.38	255.21	255.23	7
8	254.85	255.70	255.33	255.23	255.25	255.59	255.76	256.41	255.70	255.38	255.21	255.23	8
9	254.85	255.68	255.33	255.22	255.23	255.65	256.00	256.39	255.68	255.37	255.20	255.25	9
10	254.84	255.65	255.32	255.22	255.22	255.65	256.07	256.38	255.66	255.36	255.20	255.24	10
11	254.83 -	255.62	255.31	255.21	255.22	255.64	256.08	256.34	255.64	255.35	255.20	255.23	11
12	254.83 -	255.59	255.31	255.21	255.27	255.61	256.09	256.30	255.62	255.35	255.20	255.22	12
13	254.84	255.55	255.30	255.21	255.31	255.58	256.17	256.25	255.60	255.34	255.19	255.21	13
14	254.92	255.51	255.30	255.21	255.32	255.56	256.39	256.20	255.59	255.33	255.19	255.21	14
Max. +	255.01	255.49	255.32	255.20	255.32	255.54	256.53	256.15	255.57	255.32	255.19	255.21	15
16	255.00	255.48	255.34	255.19	255.31	255.51	256.67	256.10	255.56	255.31	255.19	255.21	16
17	254.97	255.47	255.34	255.18	255.37	255.50	256.71 +	256.11	255.56	255.30	255.18	255.20	17
18	254.97	255.48	255.35 +	255.16	255.43	255.48	256.68	256.09	255.56	255.30	255.18	255.20	18
19	254.96	255.46	255.34	255.15	255.46	255.47	256.66	256.05	255.55	255.29	255.17	255.19	19
Min. -	254.95	255.45	255.33	255.14	255.50	255.46	256.61	256.01	255.57	255.29	255.17	255.18	20
21	254.94	255.43	255.31	255.13	255.50	255.49	256.56	255.98	255.56	255.28	255.16	255.18	21
22	254.96	255.41	255.29	255.12	255.55	255.53	256.51	255.95	255.55	255.27	255.16	255.17	22
23	255.00	255.40	255.28	255.11	255.57 +	255.56	256.48	255.95	255.54	255.27	255.15	255.17	23
24	255.01	255.39	255.27	255.10	255.54	255.63	256.45	255.95	255.52	255.26	255.15	255.17	24
25	255.01	255.38	255.27	255.10	255.51	255.67	256.43	255.92	255.50	255.25	255.15	255.18	25
26	255.01	255.38	255.27	255.09 -	255.48	255.67	256.47	255.89	255.48	255.25	255.14	255.21	26
27	255.01	255.37	255.27	255.09 -	255.45	255.65	256.47	255.87	255.46	255.24	255.14	255.24	27
28	255.04	255.36 -	255.27	255.09 -	255.43	255.63	256.43	255.84	255.45	255.24	255.13 -	255.26	28
29	255.37		255.26 -	255.09 -	255.39	255.67	256.40	255.82 -	255.43	255.23	255.13 -	255.33	29
30	255.68		255.26 -	255.10	255.35	255.77 +	256.36	255.83	255.42 -	255.23	255.13 -	255.47	30
31	255.74 +		255.27		255.32		256.34	255.85		255.22 -		255.54 +	31
Monatsmittel	254.99 -	255.56	255.31	255.18	255.34	255.53	256.24 +	256.15	255.61	255.31	255.18	255.23	
Maximum	255.75	255.90	255.35	255.28	255.58	255.80	256.73 +	256.53	255.85	255.41	255.23 -	255.55	
Datum	31.01	04.02	01.03	01.04	23.05	30.06	16.07	02.08	01.09	01.10	03.11	31.12	
Amplitude	0.92	0.55	0.09	0.20	0.47	0.51	1.07	0.72	0.44	0.19	0.11	0.42	
Jahr 2021	Mittel	255.47 m ü.M.		Maximum	256.73 (16.Jul)		Minimum	254.83 (12.Jan)		Amplitude	1.90 m		



Periode	2010 - 2021												
Monatsmittel	255.11	255.20	255.18	255.15	255.35	255.48 +	255.41	255.28	255.10	255.02	254.99 -	255.03	
Maximum	256.06	255.90	255.46	255.77	256.07	256.49	256.73 +	256.53	255.85	255.41 -	255.42	255.55	
Jahr	2018	2021	2016	2016	2015	2016	2021	2021	2021	2021	2015	2021	
Minimum	254.81	254.79	254.79	254.85	254.83	254.81	254.86 +	254.73	254.72	254.67	254.65 -	254.65 -	
Jahr	2019	2019	2019	2019	2020	2020	2020	2020	2020	2018	2018	2018	
Amplitude	0.92	0.55	0.36	0.47	0.73	0.58	1.07 +	0.72	0.44	0.33 -	0.36	0.54	
Jahr	2021	2021	2019	2016	2015	2016	2021	2021	2021	2019	2015	2018	
Periode	Mittel	255.19 m ü.M.		Maximum	256.73 (16.Jul 2021)		Minimum	254.65 (19.Nov 2018)		Amplitude	2.09 m		

Darstellung der letzten 12 Jahre



**Grundwassertemperatur**

Rheintal

Pratteln

41.J.19

Steinhölzli

**Amt für Umweltschutz und Energie**

**Kanton Basel-Landschaft**

Abstichpunkt:

0.00

m ü.M.

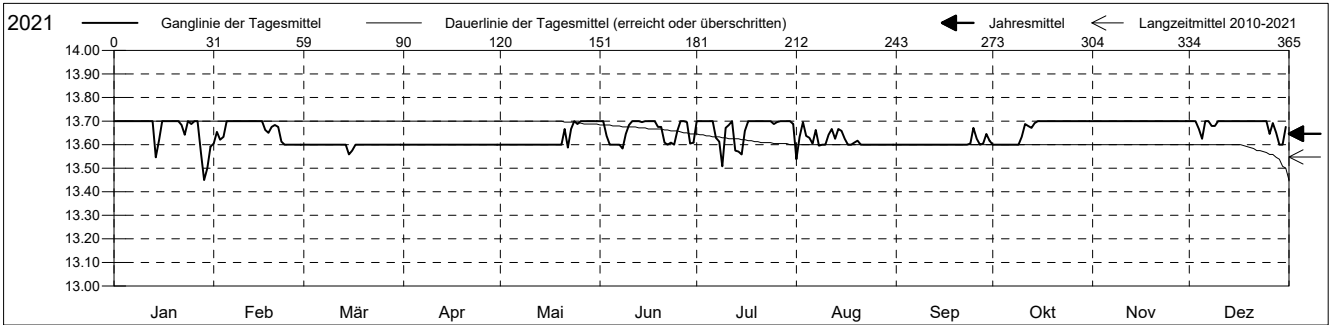
Koordinaten: 0.00 / 0.00

OK Terrain:

0.00

m ü.M.

2021	Januar	Februar	März	April	Mai	Juni	Juli	August	September	Oktober	November	Dezember	
1	13.70 +	13.60 -	13.60 +	13.60 +	13.60	13.70 +	13.70 +	13.54 -	13.60 -	13.60 -	13.70 +	13.70 +	1
2	13.70 +	13.65	13.60 +	13.60 +	13.60	13.70 +	13.70 +	13.63	13.60 -	13.60 -	13.70 +	13.70 +	2
3	13.70 +	13.62	13.60 +	13.60 +	13.60	13.64	13.70 +	13.70 +	13.60 -	13.60 -	13.70 +	13.70 +	3
4	13.70 +	13.63	13.60 +	13.60 +	13.60	13.60	13.70 +	13.64	13.60 -	13.60 -	13.70 +	13.67	4
5	13.70 +	13.70 +	13.60 +	13.60 +	13.60	13.60	13.70 +	13.63	13.60 -	13.60 -	13.70 +	13.63	5
6	13.70 +	13.70 +	13.60 +	13.60 +	13.60	13.60	13.70 +	13.60	13.60 -	13.60 -	13.70 +	13.70 +	6
7	13.70 +	13.70 +	13.60 +	13.60 +	13.60	13.60	13.63	13.66	13.60 -	13.60 -	13.70 +	13.70 +	7
8	13.70 +	13.70 +	13.60 +	13.60 +	13.60	13.58 -	13.61	13.60	13.60 -	13.60 -	13.70 +	13.68	8
9	13.70 +	13.70 +	13.60 +	13.60 +	13.60	13.65	13.51 -	13.60	13.60 -	13.60 -	13.70 +	13.68	9
10	13.70 +	13.70 +	13.60 +	13.60 +	13.60	13.68	13.67	13.60	13.60 -	13.63	13.70 +	13.70 +	10
11	13.70 +	13.70 +	13.60 +	13.60 +	13.60	13.70 +	13.68	13.64	13.60 -	13.69	13.70 +	13.70 +	11
12	13.70 +	13.70 +	13.60 +	13.60 +	13.60	13.70 +	13.70 +	13.67	13.60 -	13.68	13.70 +	13.70 +	12
13	13.70 +	13.70 +	13.60 +	13.60 +	13.60	13.70 +	13.57	13.63	13.60 -	13.67	13.70 +	13.70 +	13
14	13.55	13.70 +	13.60 +	13.60 +	13.60	13.70 +	13.57	13.67	13.60 -	13.69	13.70 +	13.70 +	14
15	13.62	13.70 +	13.56 -	13.60 +	13.60	13.70 +	13.56	13.66	13.60 -	13.70 +	13.70 +	13.70 +	15
16	13.70 +	13.70 +	13.58	13.60 +	13.60	13.70 +	13.66	13.63	13.60 -	13.70 +	13.70 +	13.70 +	16
17	13.70 +	13.66	13.60 +	13.60 +	13.60	13.70 +	13.70 +	13.60	13.60 -	13.70 +	13.70 +	13.70 +	17
18	13.70 +	13.65	13.60 +	13.60 +	13.60	13.70 +	13.70 +	13.60	13.60 -	13.70 +	13.70 +	13.70 +	18
19	13.70 +	13.68	13.60 +	13.60 +	13.60	13.68	13.70 +	13.61	13.60 -	13.70 +	13.70 +	13.70 +	19
20	13.70 +	13.68	13.60 +	13.60 +	13.60	13.68	13.70 +	13.62	13.60 -	13.70 +	13.70 +	13.70 +	20
21	13.70 +	13.68	13.60 +	13.60 +	13.67	13.61	13.70 +	13.60	13.60 -	13.70 +	13.70 +	13.70 +	21
22	13.68	13.61	13.60 +	13.60 +	13.59 -	13.60	13.70 +	13.60	13.60 -	13.70 +	13.70 +	13.70 +	22
23	13.64	13.60 -	13.60 +	13.60 +	13.67	13.61	13.70 +	13.60	13.60 -	13.70 +	13.70 +	13.70 +	23
24	13.70 +	13.60 -	13.60 +	13.60 +	13.70 +	13.60	13.70 +	13.60	13.60 -	13.70 +	13.70 +	13.70 +	24
25	13.69	13.60 -	13.60 +	13.60 +	13.69	13.66	13.69	13.60	13.67 +	13.70 +	13.70 +	13.70 +	25
26	13.70 +	13.60 -	13.60 +	13.60 +	13.70 +	13.70 +	13.70 +	13.60	13.63	13.70 +	13.70 +	13.65	26
27	13.70 +	13.60 -	13.60 +	13.60 +	13.70 +	13.70 +	13.70 +	13.60	13.60 -	13.70 +	13.70 +	13.69	27
28	13.57	13.60 -	13.60 +	13.60 +	13.70 +	13.70 +	13.70 +	13.60	13.60 -	13.70 +	13.70 +	13.65	28
29	13.45 -		13.60 +	13.60 +	13.70 +	13.60	13.70 +	13.60	13.65	13.70 +	13.70 +	13.60 -	29
30	13.50		13.60 +	13.60 +	13.70 +	13.61	13.70 +	13.60	13.62	13.70 +	13.70 +	13.60 -	30
31	13.59		13.60 +		13.70 +		13.69	13.60		13.70 +		13.68	31
Monatsmittel	13.67	13.66	13.60 -	13.60 -	13.63	13.66	13.67	13.62	13.61	13.67	13.70 +	13.68	
Maximum	13.70 +	13.70 +	13.60 -	13.60 -	13.70 +	13.70 +	13.70 +	13.70 +	13.70 +	13.70 +	13.70 +	13.70 +	
Datum	01.01	01.02	01.03	01.04	21.05	01.06	01.07	01.08	24.09	10.10	01.11	01.12	
Minimum	13.40 -	13.50	13.50	13.60	13.50	13.50	13.50	13.50	13.60	13.60	13.70 +	13.60	
Datum	28.01	03.02	15.03	01.04	22.05	08.06	08.07	01.08	01.09	01.10	01.11	04.12	
Amplitude	0.30	0.20	0.10	0.00 +	0.20	0.20	0.20	0.20	0.10	0.10	0.00 +	0.10	
Jahr 2021	Mittel	13.65 °C		Maximum	13.70 (01.Jan)			Minimum	13.40 (28.Jan)		Amplitude	0.30 °C	



Periode	2010 - 2021												
Monatsmittel	13.58	13.58	13.56	13.54	13.51 -	13.52	13.51 -	13.51 -	13.53	13.55	13.58	13.61 +	
Maximum	14.10 +	14.00	13.90	13.80	13.70 -	13.70 -	13.70 -	13.70 -	13.70 -	13.70 -	14.00	14.00	
Jahr	2016	2016	2016	2016	2020	2020	2020	2019	2019	2020	2015	2015	
Minimum	13.20 -	13.20 -	13.20 -	13.30 +	13.20 -	13.20 -	13.20 -	13.20 -	13.20 -	13.30 +	13.20 -	13.20 -	
Jahr	2015	2017	2015	2015	2016	2016	2016	2016	2017	2016	2017	2017	
Amplitude	0.50 +	0.50 +	0.30	0.40	0.30	0.40	0.30	0.20 -	0.20 -	0.20 -	0.40	0.30	
Jahr	2016	2016	2017	2016	2016	2016	2016	2016	2017	2019	2015	2018	
Periode	Mittel	13.55 °C		Maximum	14.10 (04.Jan 2016)			Minimum	13.20 (04.Jan 2015)		Amplitude	0.90 °C	

Darstellung der letzten 12 Jahre

