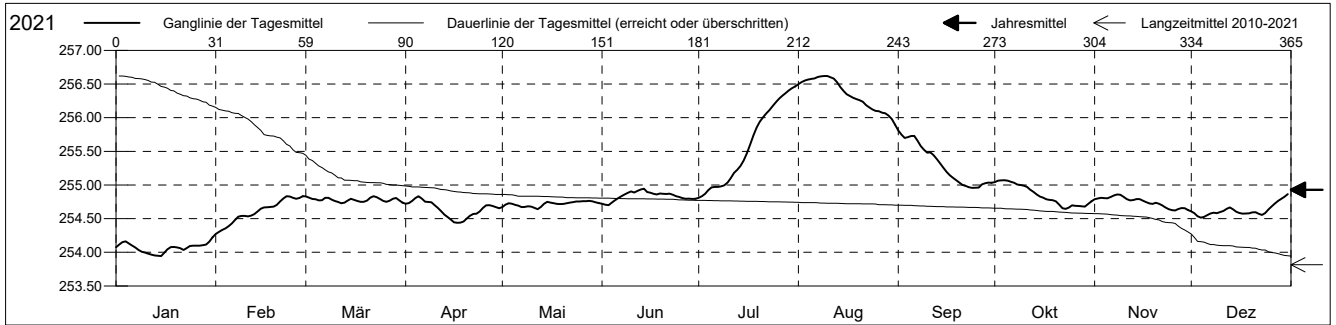


Grundwasserstände

Rheintal
 Pratteln 41.J.11 Hardwald
 Abstichpunkt: 0.00 m ü.M.
 OK Terrain: 0.00 m ü.M.

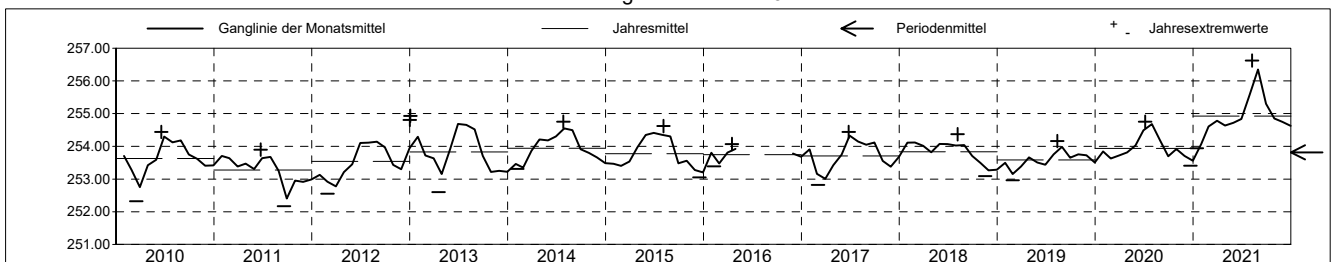
Amt für Umweltschutz und Energie
Kanton Basel-Landschaft
 Koordinaten: 0.00 / 0.00

2021	Januar	Februar	März	April	Mai	Juni	Juli	August	September	Oktober	November	Dezember	
1	254.07	254.27 -	254.83	254.72	254.67	254.72	254.81 -	256.50	255.81 +	255.04	254.79	254.61	1
2	254.12	254.30	254.81	254.73	254.71	254.71	254.83	256.53	255.75	255.06	254.80	254.58	2
3	254.15	254.33	254.79	254.76	254.73	254.70 -	254.87	256.55	255.70	255.07 +	254.81	254.54	3
4	254.16	254.36	254.79	254.81	254.72	254.74	254.93	256.57	255.71	255.07 +	254.81	254.52 -	4
5	254.13	254.39	254.77	254.83 +	254.71	254.77	254.97	256.58	255.73	255.07 +	254.80	254.53	5
Tagesmittel													
6	254.10	254.43	254.78	254.80	254.69	254.80	254.97	256.58	255.73	255.05	254.82	254.55	6
7	254.07	254.48	254.81	254.75	254.67	254.83	254.97	256.60	255.66	255.03	254.84	254.58	7
8	254.04	254.53	254.81	254.75	254.67	254.86	254.98	256.61	255.58	255.01	254.86 +	254.59	8
9	254.01	254.54	254.78	254.74	254.68	254.88	254.90	256.62 +	255.52	255.00	254.86 +	254.58	9
10	254.00	254.54	254.76	254.70	254.68	254.91	255.04	256.62 +	255.48	254.99	254.82	254.60	10
11	253.98	254.53	254.75	254.66	254.66	254.89	255.11	256.60	255.48	254.97	254.79	254.62	11
12	253.97	254.55	254.73 -	254.61	254.64 -	254.91	255.18	256.58	255.44	254.93	254.77	254.65	12
13	253.95	254.57	254.74	254.56	254.67	254.93	255.23	256.53	255.39	254.90	254.78	254.67	13
14	253.95	254.61	254.77	254.53	254.72	254.94 +	255.28	256.46	255.32	254.86	254.79	254.64	14
15	253.94 -	254.65	254.80	254.49	254.75	254.90	255.36	256.40	255.26	254.83	254.79	254.60	15
Max. +													
16	253.99	254.67	254.78	254.45	254.74	254.88	255.47	256.35	255.20	254.81	254.77	254.58	16
17	254.05	254.67	254.76	254.44 -	254.73	254.87	255.61	256.32	255.15	254.79	254.74	254.57	17
18	254.08	254.67	254.75	254.44 -	254.72	254.86	255.74	256.30	255.11	254.78	254.73	254.58	18
19	254.08	254.68	254.75	254.46	254.72	254.87	255.85	256.28	255.07	254.78	254.72	254.58	19
20	254.07	254.71	254.77	254.50	254.72	254.87	255.94	256.26	255.04	254.76	254.74	254.59	20
Min. -													
21	254.06	254.76	254.81	254.54	254.73	254.87	256.01	256.24	255.00	254.71	254.72	254.60	21
22	254.03	254.80	254.84 +	254.57	254.74	254.87	256.06	256.19	254.98	254.66	254.70	254.57	22
23	254.06	254.83 +	254.82	254.57	254.74	254.85	256.11	256.15	254.97	254.65 -	254.67	254.56	23
24	254.10	254.83 +	254.79	254.61	254.75	254.83	256.17	256.12	254.96 -	254.67	254.64	254.59	24
25	254.10	254.81	254.77	254.66	254.75	254.82	256.23	256.10	254.96 -	254.70	254.63	254.64	25
26	254.10	254.80	254.75	254.70	254.76	254.81	256.28	256.10	254.96 -	254.69	254.62 -	254.68	26
27	254.10	254.81	254.77	254.70	254.76	254.79	256.33	256.08	255.01	254.69	254.64	254.72	27
28	254.11	254.83 +	254.80	254.69	254.77 +	254.80	256.37	256.07	255.03	254.68	254.66	254.76	28
29	254.12		254.81	254.67	254.76	254.79	256.41	256.03	255.04	254.68	254.66	254.80	29
30	254.16		254.77	254.66	254.74	254.80	256.44	255.98	255.03	254.72	254.63	254.83	30
31	254.22 +		254.74	254.73	254.73		256.47 +	255.90 -		254.76		254.87 +	31
Monatsmittel	254.07 -	254.61	254.78	254.64	254.72	254.84	255.58	256.35 +	255.30	254.85	254.75	254.62	
Maximum	254.26 -	254.84	254.84	254.85	254.77	254.95	256.48	256.62 +	255.85	255.08	254.86	254.88	
Datum	31.01	23.02	01.03	05.04	28.05	14.06	31.07	08.08	01.09	04.10	08.11	31.12	
Amplitude	0.32	0.58	0.12	0.42	0.13	0.25	1.68	0.76	0.90	0.44	0.25	0.37	
Jahr 2021	Mittel	254.93 m ü.M.		Maximum	256.62 (08.Aug)		Minimum	253.94 (14.Jan)		Amplitude	2.68 m		



Periode	2010 - 2021												
Monatsmittel	253.75	253.54	253.56	253.73	253.89	254.24	254.33 +	254.32	253.79	253.65	253.53 -	253.55	
Maximum	254.93	254.84	254.84	254.85	254.77 -	254.95	256.48	256.62 +	255.85	255.08	254.86	254.88	
Jahr	2013	2021	2021	2021	2021	2021	2021	2021	2021	2021	2021	2021	
Minimum	253.05	252.55	252.32	252.60	253.13	253.18	253.54 +	252.64	252.17 -	252.72	252.60	252.78	
Jahr	2012	2012	2010	2013	2010	2019	2019	2011	2011	2012	2012	2011	
Amplitude	1.33	0.71 -	0.92	1.00	0.86	0.74	1.68 +	1.19	1.01	1.28	1.12	1.33	
Jahr	2013	2017	2010	2013	2010	2020	2021	2011	2013	2012	2012	2013	
Periode	Mittel	253.82 m ü.M.		Maximum	256.62 (08.Aug 2021)		Minimum	252.17 (19.Sep 2011)		Amplitude	4.45 m		

Darstellung der letzten 12 Jahre



Grundwassertemperatur

Rheintal

Pratteln

Abstichpunkt:

OK Terrain:

41.J.11

Hardwald

0.00 m ü.M.

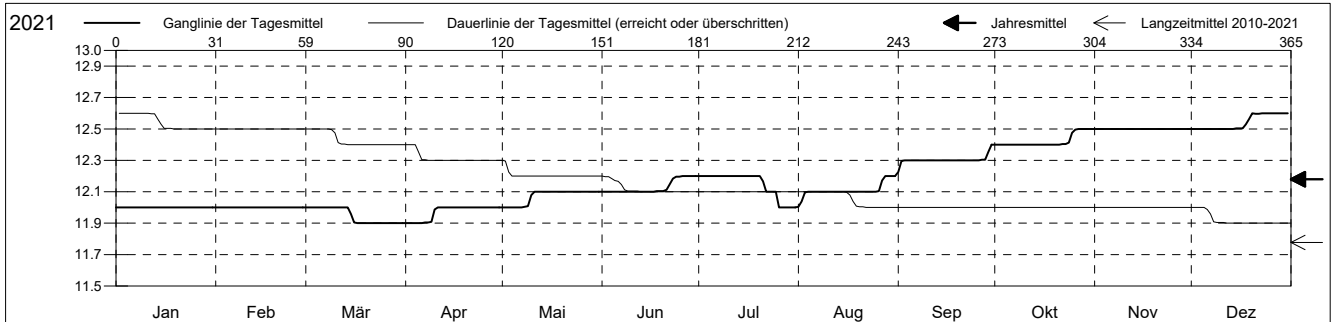
0.00 m ü.M.

Amt für Umweltschutz und Energie

Kanton Basel-Landschaft

Koordinaten: 0.00 / 0.00

2021	Januar	Februar	März	April	Mai	Juni	Juli	August	September	Oktober	November	Dezember	
1	12.0 +	12.0 +	12.0 +	11.9 -	12.0 -	12.1 -	12.2 +	12.0 -	12.2 -	12.4 -	12.5 +	12.5 -	1
2	12.0 +	12.0 +	12.0 +	11.9 -	12.0 -	12.1 -	12.2 +	12.0 -	12.3	12.4 -	12.5 +	12.5 -	2
3	12.0 +	12.0 +	12.0 +	11.9 -	12.0 -	12.1 -	12.2 +	12.1	12.3	12.4 -	12.5 +	12.5 -	3
4	12.0 +	12.0 +	12.0 +	11.9 -	12.0 -	12.1 -	12.2 +	12.1	12.3	12.4 -	12.5 +	12.5 -	4
5	12.0 +	12.0 +	12.0 +	11.9 -	12.0 -	12.1 -	12.2 +	12.1	12.3	12.4 -	12.5 +	12.5 -	5
Tagesmittel													
6	12.0 +	12.0 +	12.0 +	11.9 -	12.0 -	12.1 -	12.2 +	12.1	12.3	12.4 -	12.5 +	12.5 -	6
7	12.0 +	12.0 +	12.0 +	11.9 -	12.0 -	12.1 -	12.2 +	12.1	12.3	12.4 -	12.5 +	12.5 -	7
8	12.0 +	12.0 +	12.0 +	11.9 -	12.0 -	12.1 -	12.2 +	12.1	12.3	12.4 -	12.5 +	12.5 -	8
9	12.0 +	12.0 +	12.0 +	11.9 -	12.0 -	12.1 -	12.2 +	12.1	12.3	12.4 -	12.5 +	12.5 -	9
10	12.0 +	12.0 +	12.0 +	12.0 +	12.1 +	12.1 -	12.2 +	12.1	12.3	12.4 -	12.5 +	12.5 -	10
11	12.0 +	12.0 +	12.0 +	12.0 +	12.1 +	12.1 -	12.2 +	12.1	12.3	12.4 -	12.5 +	12.5 -	11
12	12.0 +	12.0 +	12.0 +	12.0 +	12.1 +	12.1 -	12.2 +	12.1	12.3	12.4 -	12.5 +	12.5 -	12
13	12.0 +	12.0 +	12.0 +	12.0 +	12.1 +	12.1 -	12.2 +	12.1	12.3	12.4 -	12.5 +	12.5 -	13
14	12.0 +	12.0 +	12.0 +	12.0 +	12.1 +	12.1 -	12.2 +	12.1	12.3	12.4 -	12.5 +	12.5 -	14
15	12.0 +	12.0 +	12.0 +	12.0 +	12.1 +	12.1 -	12.2 +	12.1	12.3	12.4 -	12.5 +	12.5 -	15
Max. +													
16	12.0 +	12.0 +	11.9 -	12.0 +	12.1 +	12.1 -	12.2 +	12.1	12.3	12.4 -	12.5 +	12.5 -	16
17	12.0 +	12.0 +	11.9 -	12.0 +	12.1 +	12.1 -	12.2 +	12.1	12.3	12.4 -	12.5 +	12.5 -	17
18	12.0 +	12.0 +	11.9 -	12.0 +	12.1 +	12.1 -	12.2 +	12.1	12.3	12.4 -	12.5 +	12.5 -	18
19	12.0 +	12.0 +	11.9 -	12.0 +	12.1 +	12.1 -	12.2 +	12.1	12.3	12.4 -	12.5 +	12.6 +	19
20	12.0 +	12.0 +	11.9 -	12.0 +	12.1 +	12.1 -	12.2 +	12.1	12.3	12.4 -	12.5 +	12.6 +	20
Min. -													
21	12.0 +	12.0 +	11.9 -	12.0 +	12.1 +	12.1 -	12.2 +	12.1	12.3	12.4 -	12.5 +	12.6 +	21
22	12.0 +	12.0 +	11.9 -	12.0 +	12.1 +	12.1 -	12.1	12.1	12.3	12.4 -	12.5 +	12.6 +	22
23	12.0 +	12.0 +	11.9 -	12.0 +	12.1 +	12.2 +	12.1	12.1	12.3	12.4 -	12.5 +	12.6 +	23
24	12.0 +	12.0 +	11.9 -	12.0 +	12.1 +	12.2 +	12.1	12.1	12.3	12.4 -	12.5 +	12.6 +	24
25	12.0 +	12.0 +	11.9 -	12.0 +	12.1 +	12.2 +	12.1	12.1	12.3	12.5 +	12.5 +	12.6 +	25
26	12.0 +	12.0 +	11.9 -	12.0 +	12.1 +	12.2 +	12.0 -	12.1	12.3	12.5 +	12.5 +	12.6 +	26
27	12.0 +	12.0 +	11.9 -	12.0 +	12.1 +	12.2 +	12.0 -	12.2 +	12.3	12.5 +	12.5 +	12.6 +	27
28	12.0 +	12.0 +	11.9 -	12.0 +	12.1 +	12.2 +	12.0 -	12.2 +	12.3	12.5 +	12.5 +	12.6 +	28
29	12.0 +		11.9 -	12.0 +	12.1 +	12.2 +	12.0 -	12.2 +	12.4 +	12.5 +	12.5 +	12.6 +	29
30	12.0 +		11.9 -	12.0 +	12.1 +	12.2 +	12.0 -	12.2 +	12.4 +	12.5 +	12.5 +	12.6 +	30
31	12.0 +		11.9 -		12.1 +		12.0 -	12.2 +		12.5 +		12.6 +	31
Monatsmittel	12.0	12.0	11.9 -	12.0	12.1	12.1	12.1	12.1	12.3	12.4	12.5 +	12.5 +	
Maximum	12.0 -	12.0 -	12.0 -	12.0 -	12.1	12.2	12.2	12.2	12.4	12.5	12.5	12.6 +	
Datum	01.01	01.02	01.03	07.04	08.05	18.06	01.07	26.08	27.09	22.10	01.11	15.12	
Minimum	12.0	12.0	11.9 -	11.9 -	12.0	12.1	12.0	12.0	12.2	12.4	12.5 +	12.5 +	
Datum	01.01	01.02	15.03	01.04	01.05	01.06	26.07	01.08	01.09	01.10	01.11	01.12	
Amplitude	0.0 +	0.0 +	0.1	0.1	0.1	0.1	0.2	0.2	0.2	0.1	0.0 +	0.1	
Jahr 2021	Mittel	12.2 °C		Maximum	12.6 (15.Dez)		Minimum	11.9 (15.Mär)		Amplitude	0.7 °C		



Periode	2010 - 2021												
Monatsmittel	11.8 +	11.7 -	11.8 +	11.7 -	11.8 +	11.8 +	11.8 +	11.8 +	11.8 +	11.8 +	11.8 +	11.8 +	11.8 +
Maximum	12.1 -	12.1 -	12.1 -	12.1 -	12.1 -	12.2	12.2	12.2	12.4	12.5	12.5	12.6 +	
Jahr	2017	2017	2017	2017	2021	2021	2021	2021	2021	2021	2021	2021	
Minimum	11.4 -	11.4 -	11.4 -	11.5 +	11.5 +	11.4 -	11.4 -	11.5 +	11.4 -	11.4 -	11.4 -	11.4 -	
Jahr	2013	2013	2013	2013	2013	2016	2016	2012	2012	2012	2012	2012	
Amplitude	0.2 +	0.1 -	0.1 -	0.1 -	0.1 -	0.1 -	0.2 +	0.2 +	0.2 +	0.1 -	0.1 -	0.1 -	
Jahr	2019	2013	2011	2015	2013	2016	2021	2021	2021	2021	2013	2015	
Periode	Mittel	11.8 °C		Maximum	12.6 (15.Dez 2021)		Minimum	11.4 (12.Sep 2012)		Amplitude	1.2 °C		

Darstellung der letzten 12 Jahre

