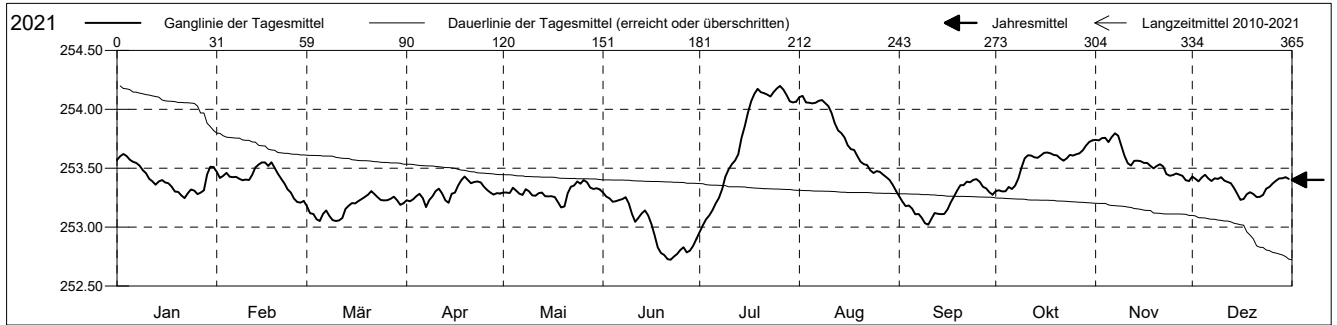


**Grundwasserstände**

Rheintal  
 Muttenz 21.J.4 Rangierbahnhof  
 Abstichpunkt: 0.00 m ü.M.  
 OK Terrain: 0.00 m ü.M.

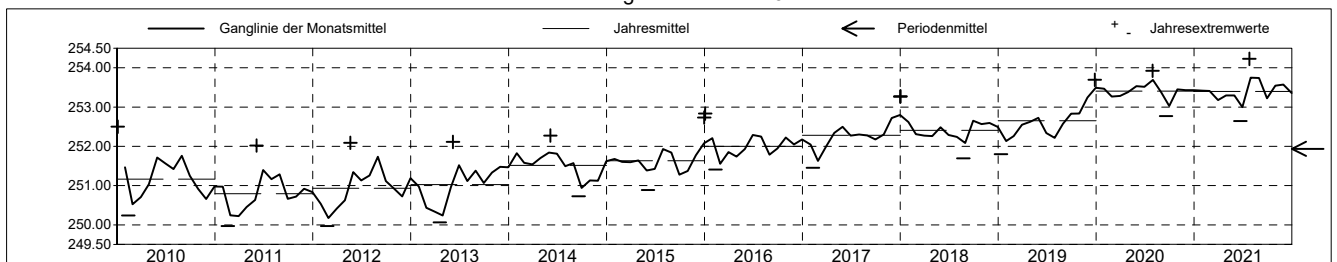
**Amt für Umweltschutz und Energie**  
**Kanton Basel-Landschaft**  
 Koordinaten: 0.00 / 0.00

2021	Januar	Februar	März	April	Mai	Juni	Juli	August	September	Oktober	November	Dezember	
1	253.57	253.47	253.18	253.23	253.29	253.29 +	252.96 -	254.10	253.26	253.31	253.74	253.43	1
2	253.60	253.42	253.12	253.22	253.29	253.26	253.02	254.11 +	253.22	253.31	253.74	253.41	2
3	253.62 +	253.44	253.11	253.24	253.29	253.24	253.07	254.06	253.18	253.30 -	253.76	253.39	3
4	253.60	253.46	253.07	253.26	253.33	253.21	253.10	254.06	253.18	253.30 -	253.76	253.42	4
5	253.57	253.43	253.05 -	253.28	253.31	253.22	253.14	254.05	253.16	253.34	253.72	253.44 +	5
Tagesmittel													
6	253.55	253.42	253.11	253.25	253.28	253.23	253.20	254.06	253.11	253.32	253.76	253.41	6
7	253.54	253.43	253.14	253.17 -	253.27	253.24	253.25	254.07	253.11	253.35	253.80 +	253.39	7
8	253.52	253.41	253.09	253.23	253.32	253.25	253.32	254.08	253.08	253.41	253.78	253.41	8
9	253.48	253.40	253.06	253.26	253.30	253.20	253.43	254.05	253.03	253.51	253.69	253.41	9
10	253.46	253.40	253.05 -	253.31	253.27	253.11	253.49	254.03	253.02 -	253.58	253.60	253.42	10
11	253.41	253.40	253.06	253.33	253.27	253.05	253.53	253.97	253.07	253.61	253.54	253.39	11
12	253.39	253.44	253.08	253.29	253.29	253.08	253.57	253.88	253.12	253.61	253.52	253.38	12
13	253.36	253.51	253.16	253.23	253.29	253.12	253.62	253.82	253.11	253.59	253.56	253.37	13
14	253.39	253.53	253.18	253.21	253.26	253.14	253.76	253.80	253.11	253.59	253.56	253.33	14
15	253.40	253.55 +	253.20	253.28	253.26	253.10	253.85	253.76	253.11	253.61	253.56	253.28	15
Max. +													
16	253.38	253.55 +	253.20	253.29	253.26	253.03	253.97	253.69	253.15	253.63	253.55	253.23 -	16
17	253.37	253.52	253.22	253.35	253.25	252.93	254.07	253.66	253.21	253.63	253.54	253.24	17
18	253.34	253.55 +	253.24	253.40	253.21	252.83	254.13	253.66	253.26	253.63	253.52	253.28	18
19	253.30	253.50	253.26	253.43 +	253.17 -	252.78	254.17	253.60	253.31	253.61	253.50	253.30	19
20	253.30	253.45	253.28	253.40	253.17 -	252.76	254.15	253.56	253.36	253.61	253.52	253.28	20
Min. -													
21	253.27	253.41	253.31 +	253.37	253.29	252.73	254.14	253.53	253.36	253.58	253.53	253.26	21
22	253.25 -	253.37	253.28	253.38	253.34	252.72 -	254.13	253.53	253.39	253.56	253.51	253.26	22
23	253.29	253.32	253.25	253.39	253.35	252.75	254.11	253.48	253.38	253.58	253.45	253.27	23
24	253.32	253.29	253.23	253.38	253.39	252.77	254.15	253.46	253.40	253.61	253.44	253.33	24
25	253.31	253.24	253.23	253.34	253.37	252.81	254.18	253.48	253.41 +	253.61	253.44	253.34	25
26	253.28	253.21 -	253.23	253.32	253.40 +	252.83	254.20 +	253.47	253.38	253.62	253.45	253.37	26
27	253.29	253.21 -	253.24	253.29	253.38	252.79	254.17	253.45	253.34	253.63	253.45	253.39	27
28	253.31	253.22	253.26	253.28	253.34	252.80	254.12	253.42	253.33	253.65	253.43	253.41	28
29	253.45		253.23	253.29	253.32	252.84	254.07	253.40	253.30	253.69	253.40	253.41	29
30	253.51		253.19	253.29	253.33	252.90	254.06	253.36	253.28	253.72	253.39 -	253.42	30
31	253.51		253.20	253.32	253.32	252.90	254.07	253.31 -	253.28	253.74 +	253.41	253.41	31
Monatsmittel	253.42	253.41	253.18	253.30	253.30	253.00 -	253.75 +	253.74	253.22	253.54	253.57	253.36	
Maximum	253.64	253.58	253.33 -	253.46	253.43	253.35	254.23 +	254.15	253.44	253.77	253.83	253.47	
Datum	03.01	18.02	21.03	19.04	26.05	01.06	26.07	02.08	24.09	31.10	07.11	05.12	
Amplitude	0.46	0.42	0.36	0.32	0.33	0.71	1.32	0.89	0.48	0.52	0.48	0.29	
Jahr 2021	Mittel	253.40 m ü.M.		Maximum	254.23 (26.Jul)		Minimum	252.64 (22.Jun)		Amplitude	1.58 m		



Periode	2010 - 2021												
Monatsmittel	251.95	251.58 -	251.66	251.78	252.03	252.05	252.07	252.12	251.85	251.94	252.02	252.16 +	
Maximum	253.67	253.58	253.37 -	253.66	253.68	253.65	254.23 +	254.15	253.44	253.77	253.83	253.69	
Jahr	2020	2021	2020	2020	2020	2020	2021	2021	2021	2021	2021	2019	
Minimum	250.21	249.97 -	249.97 -	250.06	250.36	250.77	250.75	250.91 +	250.38	250.45	250.35	250.58	
Jahr	2012	2012	2011	2013	2011	2011	2011	2011	2011	2011	2010	2011	
Amplitude	1.75 +	0.70	0.64	0.74	1.53	1.25	1.32	1.28	1.00	0.77	0.62 -	1.13	
Jahr	2010	2010	2011	2010	2010	2011	2021	2015	2016	2017	2015	2015	
Periode	Mittel	251.94 m ü.M.		Maximum	254.23 (26.Jul 2021)		Minimum	249.97 (24.Feb 2012)		Amplitude	4.26 m		

Darstellung der letzten 12 Jahre



**Grundwassertemperatur**

Rheintal

Muttenz

Abstichpunkt:

OK Terrain:

21.J.4

Rangierbahnhof

m ü.M.

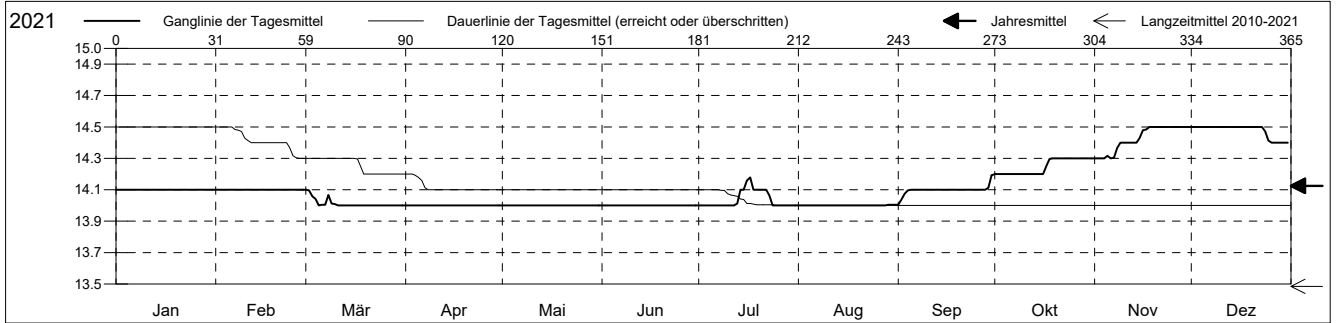
m ü.M.

**Amt für Umweltschutz und Energie**

**Kanton Basel-Landschaft**

Koordinaten: 0.00 / 0.00

2021	Januar	Februar	März	April	Mai	Juni	Juli	August	September	Oktober	November	Dezember	
1	14.1 +	14.1 +	14.1 +	14.0 +	14.0 +	14.0 +	14.0 -	14.0 +	14.0 -	14.2 -	14.3 -	14.5 +	1
2	14.1 +	14.1 +	14.1 +	14.0 +	14.0 +	14.0 +	14.0 -	14.0 +	14.0 -	14.2 -	14.3 -	14.5 +	2
3	14.1 +	14.1 +	14.1 +	14.0 +	14.0 +	14.0 +	14.0 -	14.0 +	14.1	14.2 -	14.3 -	14.5 +	3
4	14.1 +	14.1 +	14.0 -	14.0 +	14.0 +	14.0 +	14.0 -	14.0 +	14.1	14.2 -	14.3 -	14.5 +	4
5	14.1 +	14.1 +	14.0 -	14.0 +	14.0 +	14.0 +	14.0 -	14.0 +	14.1	14.2 -	14.3 -	14.5 +	5
Tagesmittel													
6	14.1 +	14.1 +	14.0 -	14.0 +	14.0 +	14.0 +	14.0 -	14.0 +	14.1	14.2 -	14.3 -	14.5 +	6
7	14.1 +	14.1 +	14.0 -	14.0 +	14.0 +	14.0 +	14.0 -	14.0 +	14.1	14.2 -	14.3 -	14.5 +	7
8	14.1 +	14.1 +	14.1 +	14.0 +	14.0 +	14.0 +	14.0 -	14.0 +	14.1	14.2 -	14.4	14.5 +	8
9	14.1 +	14.1 +	14.0 -	14.0 +	14.0 +	14.0 +	14.0 -	14.0 +	14.1	14.2 -	14.4	14.5 +	9
10	14.1 +	14.1 +	14.0 -	14.0 +	14.0 +	14.0 +	14.0 -	14.0 +	14.1	14.2 -	14.4	14.5 +	10
11	14.1 +	14.1 +	14.0 -	14.0 +	14.0 +	14.0 +	14.0 -	14.0 +	14.1	14.2 -	14.4	14.5 +	11
12	14.1 +	14.1 +	14.0 -	14.0 +	14.0 +	14.0 +	14.0 -	14.0 +	14.1	14.2 -	14.4	14.5 +	12
13	14.1 +	14.1 +	14.0 -	14.0 +	14.0 +	14.0 +	14.0 -	14.0 +	14.1	14.2 -	14.4	14.5 +	13
14	14.1 +	14.1 +	14.0 -	14.0 +	14.0 +	14.0 +	14.1	14.0 +	14.1	14.2 -	14.4	14.5 +	14
15	14.1 +	14.1 +	14.0 -	14.0 +	14.0 +	14.0 +	14.1	14.0 +	14.1	14.2 -	14.4	14.5 +	15
Max. +													
16	14.1 +	14.1 +	14.0 -	14.0 +	14.0 +	14.0 +	14.2 +	14.0 +	14.1	14.2 -	14.5 +	14.5 +	16
17	14.1 +	14.1 +	14.0 -	14.0 +	14.0 +	14.0 +	14.2 +	14.0 +	14.1	14.3 +	14.5 +	14.5 +	17
18	14.1 +	14.1 +	14.0 -	14.0 +	14.0 +	14.0 +	14.1	14.0 +	14.1	14.3 +	14.5 +	14.5 +	18
19	14.1 +	14.1 +	14.0 -	14.0 +	14.0 +	14.0 +	14.1	14.0 +	14.1	14.3 +	14.5 +	14.5 +	19
20	14.1 +	14.1 +	14.0 -	14.0 +	14.0 +	14.0 +	14.1	14.0 +	14.1	14.3 +	14.5 +	14.5 +	20
Min. -													
21	14.1 +	14.1 +	14.0 -	14.0 +	14.0 +	14.0 +	14.1	14.0 +	14.1	14.3 +	14.5 +	14.5 +	21
22	14.1 +	14.1 +	14.0 -	14.0 +	14.0 +	14.0 +	14.1	14.0 +	14.1	14.3 +	14.5 +	14.5 +	22
23	14.1 +	14.1 +	14.0 -	14.0 +	14.0 +	14.0 +	14.1	14.0 +	14.1	14.3 +	14.5 +	14.5 +	23
24	14.1 +	14.1 +	14.0 -	14.0 +	14.0 +	14.0 +	14.0 -	14.0 +	14.1	14.3 +	14.5 +	14.5 +	24
25	14.1 +	14.1 +	14.0 -	14.0 +	14.0 +	14.0 +	14.0 -	14.0 +	14.1	14.3 +	14.5 +	14.4 -	25
26	14.1 +	14.1 +	14.0 -	14.0 +	14.0 +	14.0 +	14.0 -	14.0 +	14.1	14.3 +	14.5 +	14.4 -	26
27	14.1 +	14.1 +	14.0 -	14.0 +	14.0 +	14.0 +	14.0 -	14.0 +	14.1	14.3 +	14.5 +	14.4 -	27
28	14.1 +	14.1 +	14.0 -	14.0 +	14.0 +	14.0 +	14.0 -	14.0 +	14.1	14.3 +	14.5 +	14.4 -	28
29	14.1 +		14.0 -	14.0 +	14.0 +	14.0 +	14.0 -	14.0 +	14.1	14.3 +	14.5 +	14.4 -	29
30	14.1 +		14.0 -	14.0 +	14.0 +	14.0 +	14.0 -	14.0 +	14.2 +	14.3 +	14.5 +	14.4 -	30
31	14.1 +		14.0 -		14.0 +		14.0 -	14.0 +		14.3 +		14.4 -	31
Monatsmittel	14.1	14.1	14.0 -	14.0 -	14.0 -	14.0 -	14.0 -	14.0 -	14.1	14.2	14.4	14.5 +	
Maximum	14.1	14.1	14.1	14.0 -	14.0 -	14.0 -	14.2	14.1	14.2	14.3	14.5 +	14.5 +	
Datum	01.01	01.02	01.03	01.04	01.05	01.06	16.07	29.08	29.09	17.10	15.11	01.12	
Minimum	14.1	14.1	14.0 -	14.0 -	14.0 -	14.0 -	14.0 -	14.0 -	14.0 -	14.2	14.3	14.4 +	
Datum	01.01	01.02	02.03	01.04	01.05	01.06	01.07	01.08	01.09	01.10	01.11	24.12	
Amplitude	0.0 +	0.0 +	0.1	0.0 +	0.0 +	0.0 +	0.2	0.1	0.2	0.1	0.2	0.1	
Jahr 2021	Mittel		14.1 °C	Maximum	14.5 (15.Nov)	Minimum	14.0 (02.Mär)	Amplitude				0.5 °C	



Periode	2010 - 2021												
Monatsmittel	13.5	13.5	13.5	13.5	13.4 -	13.4 -	13.5	13.5	13.5	13.6 +	13.6 +	13.5	
Maximum	14.1	14.1	14.1	14.0 -	14.0 -	14.0 -	14.2	14.3	14.6	14.8 +	14.8 +	14.5	
Jahr	2021	2021	2021	2021	2021	2021	2021	2020	2020	2020	2020	2021	
Minimum	13.2 -	13.2 -	13.2 -	13.2 -	13.2 -	13.2 -	13.2 -	13.3 +	13.2 -	13.2 -	13.2 -	13.2 -	
Jahr	2016	2016	2017	2014	2014	2014	2014	2013	2014	2015	2014	2015	
Amplitude	0.1 -	0.1 -	0.2	0.3	0.4	0.3	0.3	0.9 +	0.4	0.3	0.4	0.3	
Jahr	2011	2011	2010	2016	2011	2019	2020	2020	2020	2020	2020	2020	
Periode	Mittel		13.5 °C	Maximum	14.8 (24.Okt 2020)	Minimum	13.2 (26.Apr 2014)	Amplitude				1.6 °C	

Darstellung der letzten 12 Jahre

