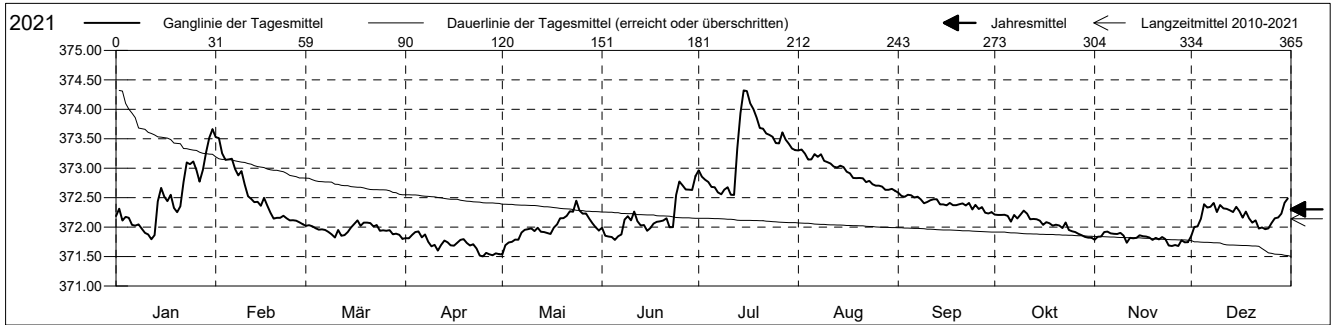


Grundwasserstände

Ergolzthal
 Thürnen 74.A.3 Leim
 Abstichpunkt: 0.00 m ü.M.
 OK Terrain: 0.00 m ü.M.

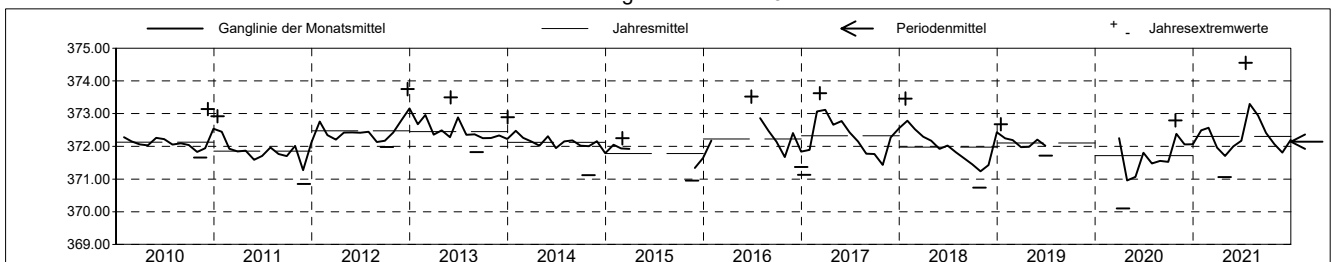
Amt für Umweltschutz und Energie
Kanton Basel-Landschaft
 Koordinaten: 0.00 / 0.00

2021	Januar	Februar	März	April	Mai	Juni	Juli	August	September	Oktober	November	Dezember	
1	372.19	373.53 +	372.02	371.81	371.54 -	371.99	372.96	373.30	372.58 +	372.21	371.79	371.85 -	1
2	372.31	373.51	372.03	371.81	371.69	371.85	372.85	373.32 +	372.53	372.21	371.84	372.00	2
3	372.11	373.25	372.01	371.87	371.74	371.84	372.80	373.25	372.51	372.20	371.84	372.01	3
4	372.17	373.14	371.98	371.91	371.75	371.83	372.76	373.15	372.55	372.21	371.92 +	372.14	4
5	372.16	373.15	371.96	371.93 +	371.79	371.78 -	372.68	373.15	372.54	372.19	371.92 +	372.39	5
6	372.04	373.16	371.96	371.83	371.79	371.84	372.68	373.24	372.50	372.09	371.89	372.33	6
7	372.03	372.99	371.95	371.87	371.91	371.88	372.59	373.19	372.52	372.21	371.89	372.34	7
8	372.05	372.88	371.92	371.75	371.95	372.13	372.56	373.24	372.47	372.15	371.88	372.41	8
9	371.97	372.95	371.88	371.67	371.96	372.18	372.63	373.12	372.40	372.21	371.90	372.25	9
10	371.90	372.73	371.82	371.70	371.98	372.11	372.68	373.10	372.43	372.28 +	371.86	372.37	10
11	371.88	372.53	371.95	371.60	371.93	372.26	372.55 -	373.08	372.46	372.23	371.73	372.32	11
12	371.79 -	372.48	371.85	371.70	371.99	372.10	372.55 -	373.03	372.47	372.13	371.82	372.31	12
13	371.86	372.42	371.86	371.77	371.92	372.03	373.33	373.01	372.47	372.14	371.81	372.29	13
14	372.44	372.43	371.92	371.74	371.91	372.04	373.93	373.04	372.38	372.13	371.82	372.26	14
15	372.67	372.36	371.99	371.69	371.90	371.94	374.32 +	373.02	372.39	372.11	371.86	372.35	15
16	372.52	372.50	372.05	371.68	371.88	371.98	374.31	372.94	372.37	372.04	371.84	372.27	16
17	372.44	372.37	372.11 +	371.73	371.99	372.06	374.10	372.91	372.41	372.08	371.84	372.16	17
18	372.55	372.24	372.02	371.78	372.05	372.09	374.00	372.83	372.37	372.07	371.82	372.26	18
19	372.32	372.14	372.08	371.80	372.15	372.10	373.86	372.83	372.37	372.02	371.78	372.15	19
20	372.25	372.16	372.08	371.73	372.15	372.11	373.68	372.83	372.39	372.04	371.82	372.08	20
21	372.35	372.16	372.07	371.69	372.19	372.15	373.67	372.83	372.40	372.03	371.79	372.11	21
22	372.77	372.19	372.01	371.71	372.27	372.00	373.59	372.76	372.37	371.98	371.83	371.97	22
23	373.10	372.15	372.04	371.64	372.26	372.00	373.57	372.79	372.41	372.08	371.80	371.99	23
24	373.07	372.11	371.94	371.52	372.45 +	372.54	373.53	372.73	372.30	371.95	371.69	371.96	24
25	373.11	372.12	371.94	371.50 -	372.28	372.77	373.43	372.70	372.38	371.93	371.68 -	371.98	25
26	372.97	372.11	371.94	371.56	372.23	372.71	373.42	372.70	372.31	371.91	371.70	372.07	26
27	372.77	372.08	371.95	371.54	372.23	372.64	373.61	372.69	372.34	371.88	371.68 -	372.15	27
28	372.97	372.05 -	371.88	371.52	372.14	372.64	373.48	372.63	372.24	371.86	371.78	372.16	28
29	373.27		371.89	371.55	372.07	372.63	373.41	372.63	372.23 -	371.83	371.74	372.23	29
30	373.52		371.87	371.54	372.00	372.87 +	373.33	372.65	372.25	371.82 -	371.75	372.41	30
31	373.66 +		371.80 -	371.94	371.94	371.94	373.31	372.62 -		371.82 -		372.49 +	31
Monatsmittel	372.49	372.57	371.96	371.70 -	372.00	372.17	373.30 +	372.95	372.41	372.07	371.81	372.20	
Maximum	373.80	373.68	373.36	372.92 -	372.52	373.03	374.55 +	373.45	372.72	372.36	372.02 -	372.60	
Datum	31.01	01.02	18.03	04.04	24.05	30.06	15.07	01.08	01.09	01.10	05.11	31.12	
Amplitude	2.43	2.11	0.98	0.97	1.41	1.67	2.55	1.39	1.02	1.03	0.82	1.25	
Jahr 2021	Mittel	372.30 m ü.M.		Maximum	374.55 (15.Jul)		Minimum	371.06 (28.Apr)		Amplitude	3.49 m		



Periode	2010 - 2021												
Monatsmittel	372.39 +	372.39 +	372.19	372.03	372.08	372.16	372.26	372.09	371.95	371.93 -	371.98	372.23	
Maximum	373.80	373.68	373.63	372.94	373.10	373.52	374.55 +	373.45	372.72 -	372.99	373.41	373.75	
Jahr	2021	2021	2017	2012	2017	2016	2021	2021	2021	2012	2012	2012	
Minimum	371.13	371.57 +	371.38	370.10 -	370.18	371.07	370.86	370.63	370.33	370.74	370.93	370.85	
Jahr	2017	2021	2021	2020	2020	2020	2020	2020	2020	2018	2011	2011	
Amplitude	2.43	2.11	0.98 -	1.75	1.60	1.67	2.55 +	1.62	2.03	1.45	1.35	1.76	
Jahr	2021	2021	2021	2020	2020	2021	2021	2020	2020	2011	2017	2012	
Periode	Mittel	372.14 m ü.M.		Maximum	374.55 (15.Jul 2021)		Minimum	370.10 (14.Apr 2020)		Amplitude	4.45 m		

Darstellung der letzten 12 Jahre



Grundwassertemperatur

Ergolzthal

Thürnen

Abstichpunkt:

OK Terrain:

74.A.3

Leim

m ü.M.

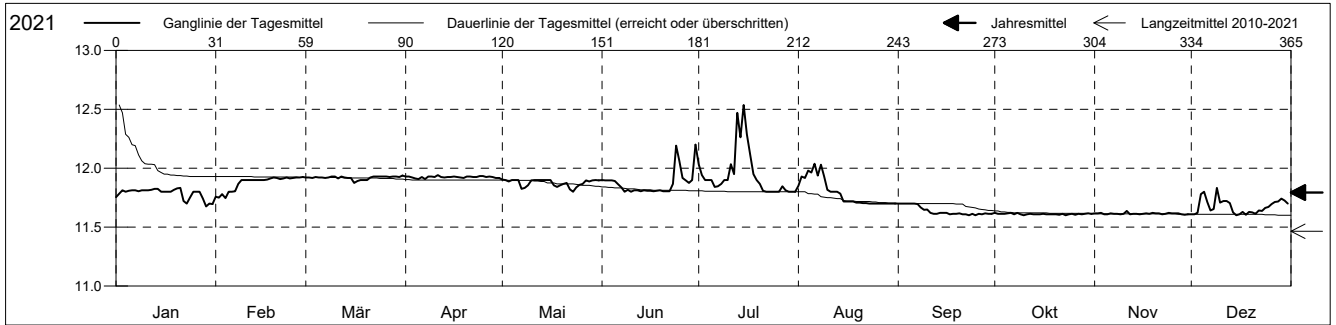
m ü.M.

Amt für Umweltschutz und Energie

Kanton Basel-Landschaft

Koordinaten: 0.00 / 0.00

2021	Januar	Februar	März	April	Mai	Juni	Juli	August	September	Oktober	November	Dezember	
1	11.8 +	11.8	11.9 +	11.9 +	11.9 +	11.9	12.0	11.9	11.7 +	11.6 +	11.6 +	11.6 -	1
2	11.8 +	11.8	11.9 +	11.9 +	11.9 +	11.9	11.9	11.9	11.7 +	11.6 +	11.6 +	11.6 -	2
3	11.8 +	11.8	11.9 +	11.9 +	11.9 +	11.9	11.9	11.9	11.7 +	11.6 +	11.6 +	11.6 -	3
4	11.8 +	11.7 -	11.9 +	11.9 +	11.9 +	11.9	11.9	12.0 +	11.7 +	11.6 +	11.6 +	11.8 +	4
5	11.8 +	11.8	11.9 +	11.9 +	11.9 +	11.9	11.9	12.0 +	11.7 +	11.6 +	11.6 +	11.8 +	5
Tagesmittel													
6	11.8 +	11.8	11.9 +	11.9 +	11.9 +	11.9	11.8 -	12.0 +	11.7 +	11.6 +	11.6 +	11.7	6
7	11.8 +	11.8	11.9 +	11.9 +	11.8 -	11.8 -	11.8 -	11.9	11.7 +	11.6 +	11.6 +	11.6 -	7
8	11.8 +	11.9 +	11.9 +	11.9 +	11.8 -	11.8 -	11.9	12.0 +	11.7 +	11.6 +	11.6 +	11.7	8
9	11.8 +	11.9 +	11.9 +	11.9 +	11.9 +	11.8 -	11.9	11.9	11.6 -	11.6 +	11.6 +	11.8 +	9
10	11.8 +	11.9 +	11.9 +	11.9 +	11.9 +	11.8 -	11.9	11.8	11.6 -	11.6 +	11.6 +	11.7	10
11	11.8 +	11.9 +	11.9 +	11.9 +	11.9 +	11.8 -	12.0	11.8	11.6 -	11.6 +	11.6 +	11.7	11
12	11.8 +	11.9 +	11.9 +	11.9 +	11.9 +	11.8 -	11.9	11.8	11.6 -	11.6 +	11.6 +	11.7	12
13	11.8 +	11.9 +	11.9 +	11.9 +	11.9 +	11.8 -	12.5 +	11.8	11.6 -	11.6 +	11.6 +	11.7	13
14	11.8 +	11.9 +	11.9 +	11.9 +	11.9 +	11.8 -	12.3	11.8	11.6 -	11.6 +	11.6 +	11.6 -	14
15	11.8 +	11.9 +	11.9 +	11.9 +	11.9 +	11.8 -	12.5 +	11.7 -	11.6 -	11.6 +	11.6 +	11.6 -	15
Max. +													
16	11.8 +	11.9 +	11.9 +	11.9 +	11.9 +	11.8 -	12.3	11.7 -	11.6 -	11.6 +	11.6 +	11.6 -	16
17	11.8 +	11.9 +	11.9 +	11.9 +	11.9 +	11.8 -	12.1	11.7 -	11.6 -	11.6 +	11.6 +	11.6 -	17
18	11.8 +	11.9 +	11.9 +	11.9 +	11.8 -	11.8 -	11.9	11.7 -	11.6 -	11.6 +	11.6 +	11.6 -	18
19	11.8 +	11.9 +	11.9 +	11.9 +	11.9 +	11.8 -	11.9	11.7 -	11.6 -	11.6 +	11.6 +	11.6 -	19
20	11.8 +	11.9 +	11.9 +	11.9 +	11.9 +	11.8 -	11.9	11.7 -	11.6 -	11.6 +	11.6 +	11.6 -	20
Min. -													
21	11.8 +	11.9 +	11.9 +	11.9 +	11.9 +	11.8 -	11.8 -	11.7 -	11.6 -	11.6 +	11.6 +	11.6 -	21
22	11.7 -	11.9 +	11.9 +	11.9 +	11.8 -	11.8 -	11.8 -	11.7 -	11.6 -	11.6 +	11.6 +	11.6 -	22
23	11.7 -	11.9 +	11.9 +	11.9 +	11.8 -	11.9	11.8 -	11.7 -	11.6 -	11.6 +	11.6 +	11.6 -	23
24	11.8 +	11.9 +	11.9 +	11.9 +	11.8 -	12.2 +	11.8 -	11.7 -	11.6 -	11.6 +	11.6 +	11.7	24
25	11.8 +	11.9 +	11.9 +	11.9 +	11.9 +	12.1	11.8 -	11.7 -	11.6 -	11.6 +	11.6 +	11.7	25
26	11.8 +	11.9 +	11.9 +	11.9 +	11.9 +	11.9	11.8 -	11.7 -	11.6 -	11.6 +	11.6 +	11.7	26
27	11.8 +	11.9 +	11.9 +	11.9 +	11.9 +	11.9	11.8 -	11.7 -	11.6 -	11.6 +	11.6 +	11.7	27
28	11.7 -	11.9 +	11.9 +	11.9 +	11.9 +	11.9	11.8 -	11.7 -	11.6 -	11.6 +	11.6 +	11.7	28
29	11.7 -		11.9 +	11.9 +	11.9 +	11.9	11.8 -	11.7 -	11.6 -	11.6 +	11.6 +	11.7	29
30	11.7 -		11.9 +	11.9 +	11.9 +	12.2 +	11.8 -	11.7 -	11.6 -	11.6 +	11.6 +	11.7	30
31	11.7 -		11.9 +		11.9 +		11.8 -	11.7 -		11.6 +		11.7	31
Monatsmittel	11.8	11.9 +	11.9 +	11.9 +	11.9 +	11.9 +	11.9 +	11.8	11.6 -	11.6 -	11.6 -	11.7	
Maximum	12.0	12.0	12.0	12.0	12.0	12.5	13.2 +	12.4	11.7 -	11.7 -	11.8	12.1	
Datum	13.01	17.02	01.03	01.04	01.05	30.06	13.07	08.08	01.09	01.10	11.11	04.12	
Minimum	11.6 -	11.7	11.8	11.9 +	11.7	11.8	11.8	11.7	11.6 -	11.6 -	11.6 -	11.6 -	
Datum	22.01	01.02	16.03	01.04	07.05	02.06	06.07	14.08	07.09	01.10	01.11	01.12	
Amplitude	0.4	0.3	0.2	0.1	0.3	0.7	1.4	0.7	0.1	0.1	0.2	0.5	
Jahr 2021	Mittel	11.8 °C		Maximum	13.2 (13.Jul)		Minimum	11.6 (22.Jan)		Amplitude	1.6 °C		



Periode	2010 - 2021												
Monatsmittel	11.5	11.5	11.6 +	11.6 +	11.6 +	11.5	11.5	11.4	11.3 -	11.3 -	11.4	11.4	
Maximum	12.0	12.0	12.0	12.0	12.0	12.5	13.2 +	12.4	11.7 -	12.1	12.3	12.1	
Jahr	2021	2021	2021	2021	2021	2021	2021	2021	2020	2014	2017	2021	
Minimum	11.1	11.2	11.3 +	11.3 +	11.3 +	11.2	11.0	10.9 -	10.9 -	10.9 -	10.9 -	11.1	
Jahr	2010	2010	2010	2010	2013	2013	2013	2013	2013	2013	2013	2010	
Amplitude	0.4	0.3	0.3	0.1 -	0.4	0.7	1.4 +	0.7	0.3	0.9	1.1	0.5	
Jahr	2016	2017	2017	2012	2013	2021	2021	2021	2014	2014	2017	2018	
Periode	Mittel	11.5 °C		Maximum	13.2 (13.Jul 2021)		Minimum	10.9 (20.Aug 2013)		Amplitude	2.3 °C		

Darstellung der letzten 12 Jahre

