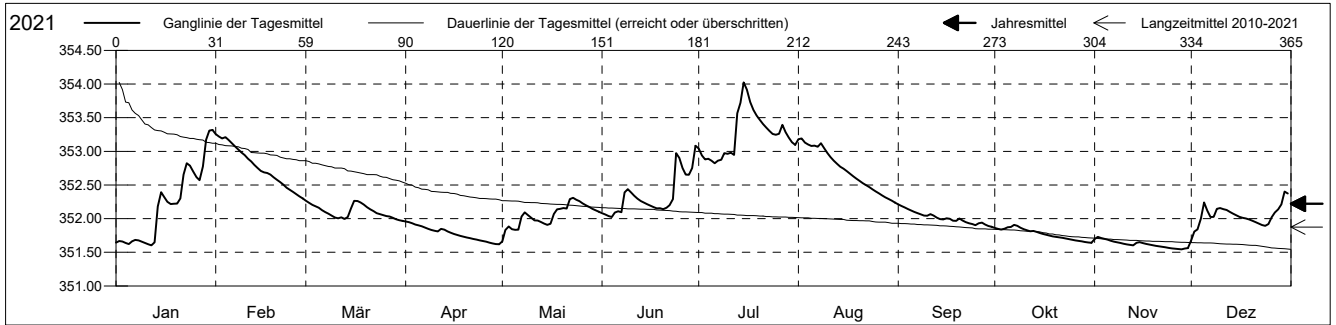


Grundwasserstände

Ergolztal
 Sissach 71.P.11 ARA Ergolz 1
 Abstichpunkt: 0.00 m ü.M.
 OK Terrain: 0.00 m ü.M.

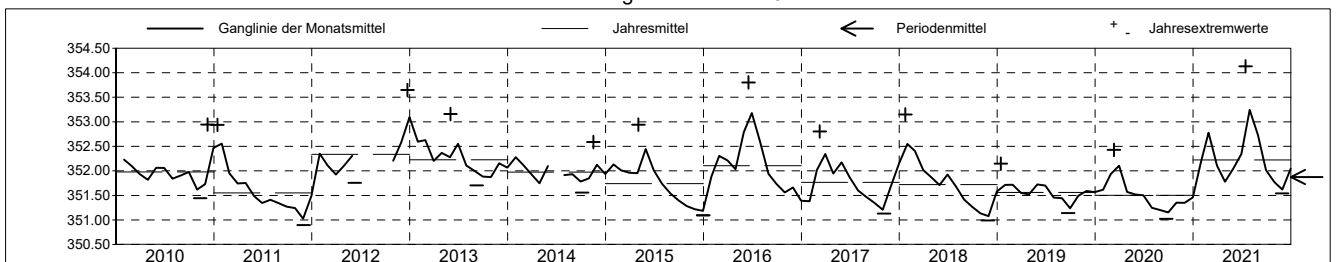
Amt für Umweltschutz und Energie
Kanton Basel-Landschaft
 Koordinaten: 0.00 / 0.00

2021	Januar	Februar	März	April	Mai	Juni	Juli	August	September	Oktober	November	Dezember	
1	351.64	353.26 +	352.27 +	351.96 +	351.66 -	352.08	353.04	353.18	352.21 +	351.86	351.70	351.68 -	1
2	351.67	353.22	352.24	351.95	351.83	352.06	352.94	353.19 +	352.19	351.85	351.73 +	351.81	2
3	351.66	353.19	352.21	351.93	351.88	352.04	352.88	353.13	352.17	351.84	351.71	351.84	3
4	351.64	353.21	352.18	351.91	351.84	352.03 -	352.89	353.10	352.14	351.85	351.70	352.00	4
5	351.62	353.17	352.16	351.90	351.83	352.09	352.86	353.08	352.12	351.87	351.69	352.24	5
Tagesmittel													
6	351.66	353.12	352.13	351.89	351.84	352.11	352.82 -	353.08	352.10	351.88	351.67	352.12	6
7	351.68	353.07	352.10	351.87	352.03	352.10	352.86	353.07	352.08	351.91 +	351.66	352.02	7
8	351.68	353.03	352.07	351.85	352.09	352.39	352.88	353.12	352.06	351.89	351.65	352.03	8
9	351.66	352.98	352.05	351.83	352.05	352.44	352.97	353.05	352.05	351.87	351.64	352.15	9
10	351.64	352.94	352.02	351.82	352.01	352.39	352.96	352.98	352.04	351.85	351.63	352.16	10
11	351.62	352.89	352.00	351.81	351.97	352.34	352.98	352.91	352.07	351.83	351.62	352.14	11
12	351.60 -	352.85	352.02	351.85	351.97	352.30	352.95	352.86	352.05	351.81	351.61	352.13	12
13	351.65	352.80	351.99	351.84	351.95	352.26	353.56	352.81	352.02	351.82	351.60	352.10	13
14	352.18	352.75	352.02	351.81	351.93	352.24	353.72	352.77	351.99	351.80	351.64	352.08	14
15	352.39	352.71	352.15	351.79	351.91	352.21	354.02 +	352.74	351.99	351.79	351.65	352.05	15
Max. +													
16	352.32	352.69	352.27 +	351.77	351.92	352.19	353.92	352.71	352.00	351.77	351.64	352.03	16
17	352.25	352.68	352.26	351.76	352.07	352.17	353.73	352.67	352.00	351.76	351.63	352.01	17
18	352.22	352.65	352.24	351.74	352.14	352.15	353.61	352.63	351.97	351.75	351.62	352.00	18
19	352.22	352.61	352.21	351.73	352.15	352.16	353.53	352.60	351.97	351.74	351.61	351.99	19
20	352.22	352.58	352.17	351.72	352.16	352.14	353.47	352.56	352.00	351.73	351.60	351.97	20
Min. -													
21	352.30	352.54	352.14	351.71	352.15	352.16	353.41	352.53	351.97	351.72	351.59	351.95	21
22	352.65	352.50	352.11	351.70	352.29	352.20	353.35	352.50	351.95	351.72	351.58	351.93	22
23	352.82	352.46	352.08	351.69	352.31 +	352.29	353.30	352.47	351.93	351.71	351.57	351.91	23
24	352.79	352.43	352.07	351.68	352.28	352.97	353.26	352.44	351.92	351.70	351.56	351.89	24
25	352.70	352.40	352.05	351.67	352.26	352.90	353.25	352.41	351.90	351.69	351.56	351.92	25
26	352.62	352.36	352.04	351.66	352.23	352.75	353.26	352.38	351.93	351.68	351.55	352.02	26
27	352.57	352.33	352.03	351.65	352.20	352.65	353.39	352.35	351.94	351.67	351.55	352.09	27
28	352.78	352.30 -	352.01	351.63	352.17	352.65	353.29	352.32	351.91	351.66	351.54 -	352.14	28
29	353.17		351.99	351.62 -	352.15	352.75	353.21	352.29	351.89	351.65	351.56	352.21	29
30	353.31		351.98	351.62 -	352.12	353.08 +	353.13	352.27	351.88 -	351.65	351.56	352.40 +	30
31	353.32 +		351.97 -	352.10	352.10	352.10	353.10	352.24 -	351.88 -	351.64 -	351.56	352.37	31
Monatsmittel	352.20	352.78	352.10	351.78	352.05	352.34	353.24 +	352.72	352.02	351.77	351.62 -	352.04	
Maximum	353.33	353.29	352.28	351.96	352.31	353.12	354.13 +	353.23	352.23	351.91	351.74 -	352.42	
Datum	31.01	01.02	01.03	01.04	22.05	30.06	15.07	01.08	01.09	07.10	01.11	30.12	
Amplitude	1.74	1.00	0.32	0.35	0.67	1.10	1.32	1.00	0.36	0.27	0.20	0.81	
Jahr 2021	Mittel	352.22 m ü.M.		Maximum	354.13 (15.Jul)		Minimum	351.54 (28.Nov)		Amplitude	2.59 m		



Periode	2010 - 2021												
Monatsmittel	352.12	352.17 +	352.00	351.87	352.05	352.05	351.89	351.72	351.55 -	351.55 -	351.65	351.87	
Maximum	353.33	353.29	352.80	352.72	353.71	353.80	354.13 +	353.23	352.36	352.32 -	353.35	353.65	
Jahr	2021	2021	2017	2013	2016	2016	2021	2021	2010	2012	2012	2012	
Minimum	351.09	351.56 +	351.46	351.40	351.36	351.24	351.08	351.07	351.02	351.03	350.90 -	350.90 -	
Jahr	2016	2019	2019	2020	2011	2011	2020	2020	2020	2018	2011	2011	
Amplitude	1.74 +	1.00	0.71	0.85	1.46	1.15	1.32	1.00	0.64 -	0.64 -	1.19	1.35	
Jahr	2021	2021	2017	2012	2016	2016	2021	2021	2010	2019	2017	2012	
Periode	Mittel	351.88 m ü.M.		Maximum	354.13 (15.Jul 2021)		Minimum	350.90 (02.Dez 2011)		Amplitude	3.23 m		

Darstellung der letzten 12 Jahre

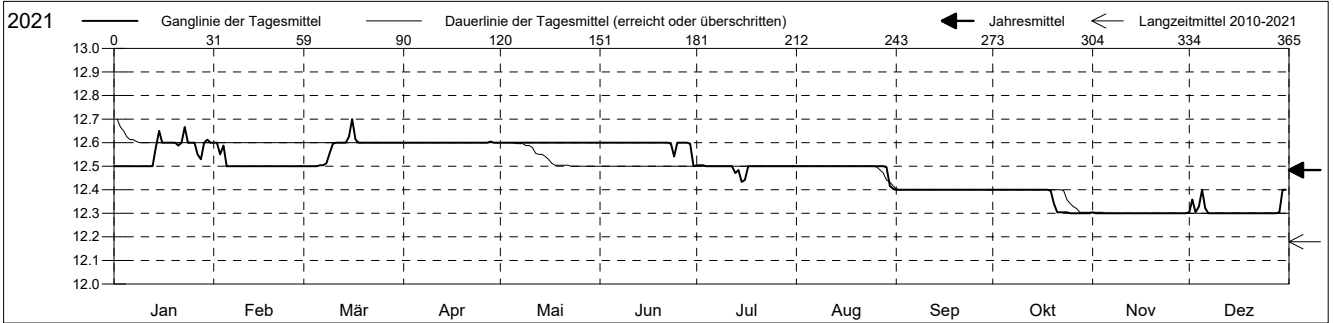


Grundwassertemperatur

Ergolztal
 Sissach 71.P.11 ARA Ergolz 1
 Abstichpunkt: 0.00 m ü.M.
 OK Terrain: 0.00 m ü.M.

Amt für Umweltschutz und Energie
Kanton Basel-Landschaft
 Koordinaten: 0.00 / 0.00

2021	Januar	Februar	März	April	Mai	Juni	Juli	August	September	Oktober	November	Dezember	
1	12.5 -	12.6 +	12.5 -	12.6 +	12.6 +	12.6 +	12.5 +	12.5 +	12.4 +	12.4 +	12.3 +	12.3 -	1
2	12.5 -	12.6 +	12.5 -	12.6 +	12.6 +	12.6 +	12.5 +	12.5 +	12.4 +	12.4 +	12.3 +	12.4 +	2
3	12.5 -	12.6 +	12.5 -	12.6 +	12.6 +	12.6 +	12.5 +	12.5 +	12.4 +	12.4 +	12.3 +	12.3 -	3
4	12.5 -	12.6 +	12.5 -	12.6 +	12.6 +	12.6 +	12.5 +	12.5 +	12.4 +	12.4 +	12.3 +	12.3 -	4
5	12.5 -	12.5 -	12.5 -	12.6 +	12.6 +	12.6 +	12.5 +	12.5 +	12.4 +	12.4 +	12.3 +	12.4 +	5
Tagesmittel													
6	12.5 -	12.5 -	12.5 -	12.6 +	12.6 +	12.6 +	12.5 +	12.5 +	12.4 +	12.4 +	12.3 +	12.3 -	6
7	12.5 -	12.5 -	12.5 -	12.6 +	12.6 +	12.6 +	12.5 +	12.5 +	12.4 +	12.4 +	12.3 +	12.3 -	7
8	12.5 -	12.5 -	12.5 -	12.6 +	12.6 +	12.6 +	12.5 +	12.5 +	12.4 +	12.4 +	12.3 +	12.3 -	8
9	12.5 -	12.5 -	12.6	12.6 +	12.6 +	12.6 +	12.5 +	12.5 +	12.4 +	12.4 +	12.3 +	12.3 -	9
10	12.5 -	12.5 -	12.6	12.6 +	12.6 +	12.6 +	12.5 +	12.5 +	12.4 +	12.4 +	12.3 +	12.3 -	10
11	12.5 -	12.5 -	12.6	12.6 +	12.6 +	12.6 +	12.5 +	12.5 +	12.4 +	12.4 +	12.3 +	12.3 -	11
12	12.5 -	12.5 -	12.6	12.6 +	12.6 +	12.6 +	12.5 +	12.5 +	12.4 +	12.4 +	12.3 +	12.3 -	12
13	12.5 -	12.5 -	12.6	12.6 +	12.6 +	12.6 +	12.5 +	12.5 +	12.4 +	12.4 +	12.3 +	12.3 -	13
14	12.6	12.5 -	12.6	12.6 +	12.6 +	12.6 +	12.5 +	12.5 +	12.4 +	12.4 +	12.3 +	12.3 -	14
Max. +	12.6	12.5 -	12.6	12.6 +	12.6 +	12.6 +	12.4 -	12.5 +	12.4 +	12.4 +	12.3 +	12.3 -	15
16	12.6	12.5 -	12.7 +	12.6 +	12.6 +	12.6 +	12.4 -	12.5 +	12.4 +	12.4 +	12.3 +	12.3 -	16
17	12.6	12.5 -	12.6	12.6 +	12.6 +	12.6 +	12.5 +	12.5 +	12.4 +	12.4 +	12.3 +	12.3 -	17
18	12.6	12.5 -	12.6	12.6 +	12.6 +	12.6 +	12.5 +	12.5 +	12.4 +	12.4 +	12.3 +	12.3 -	18
19	12.6	12.5 -	12.6	12.6 +	12.6 +	12.6 +	12.5 +	12.5 +	12.4 +	12.4 +	12.3 +	12.3 -	19
Min. -	12.6	12.5 -	12.6	12.6 +	12.6 +	12.6 +	12.5 +	12.5 +	12.4 +	12.3 -	12.3 +	12.3 -	20
21	12.6	12.5 -	12.6	12.6 +	12.6 +	12.6 +	12.5 +	12.5 +	12.4 +	12.3 -	12.3 +	12.3 -	21
22	12.6	12.5 -	12.6	12.6 +	12.6 +	12.6 +	12.5 +	12.5 +	12.4 +	12.3 -	12.3 +	12.3 -	22
23	12.7 +	12.5 -	12.6	12.6 +	12.6 +	12.6 +	12.5 +	12.5 +	12.4 +	12.3 -	12.3 +	12.3 -	23
24	12.6	12.5 -	12.6	12.6 +	12.6 +	12.5 -	12.5 +	12.5 +	12.4 +	12.3 -	12.3 +	12.3 -	24
25	12.6	12.5 -	12.6	12.6 +	12.6 +	12.6 +	12.5 +	12.5 +	12.4 +	12.3 -	12.3 +	12.3 -	25
26	12.6	12.5 -	12.6	12.6 +	12.6 +	12.6 +	12.5 +	12.5 +	12.4 +	12.3 -	12.3 +	12.3 -	26
27	12.6	12.5 -	12.6	12.6 +	12.6 +	12.6 +	12.5 +	12.5 +	12.4 +	12.3 -	12.3 +	12.3 -	27
28	12.5 -	12.5 -	12.6	12.6 +	12.6 +	12.6 +	12.5 +	12.5 +	12.4 +	12.3 -	12.3 +	12.3 -	28
29	12.6		12.6	12.6 +	12.6 +	12.6 +	12.5 +	12.5 +	12.4 +	12.3 -	12.3 +	12.3 -	29
30	12.6		12.6	12.6 +	12.6 +	12.5 -	12.5 +	12.4 -	12.4 +	12.3 -	12.3 +	12.4 +	30
31	12.6		12.6	12.6 +	12.6 +		12.5 +	12.4 -		12.3 -		12.4 +	31
Monatsmittel	12.6 +	12.5	12.6 +	12.6 +	12.6 +	12.6 +	12.5	12.5	12.4	12.4	12.3 -	12.3 -	
Maximum	12.7 +	12.6	12.7 +	12.7 +	12.6	12.6	12.6	12.5	12.4 -	12.4 -	12.4 -	12.4 -	
Datum	14.01	01.02	15.03	28.04	01.05	01.06	01.07	01.08	01.09	01.10	01.11	01.12	
Minimum	12.5	12.5	12.5	12.6 +	12.6 +	12.5	12.4	12.4	12.4	12.3 -	12.3 -	12.3 -	
Datum	01.01	03.02	01.03	01.04	01.05	23.06	13.07	29.08	01.09	19.10	01.11	01.12	
Amplitude	0.2	0.1	0.2	0.1	0.0 +	0.1	0.2	0.1	0.0 +	0.1	0.1	0.1	
Jahr 2021	Mittel	12.5 °C		Maximum	12.7 (14.Jan)		Minimum	12.3 (19.Okt)		Amplitude	0.4 °C		



Periode	2010 - 2021												
Monatsmittel	12.1 -	12.2	12.2	12.3 +	12.3 +	12.3 +	12.2	12.2	12.1 -	12.1 -	12.1 -	12.1 -	
Maximum	12.7 +	12.6	12.7 +	12.7 +	12.6	12.6	12.6	12.5	12.4 -	12.5	12.4 -	12.5	
Jahr	2021	2021	2021	2021	2013	2021	2021	2021	2019	2020	2020	2020	
Minimum	11.7 -	11.8	11.8	11.9 +	11.9 +	11.9 +	11.9 +	11.8	11.9 +	11.8	11.8	11.8	
Jahr	2010	2010	2010	2010	2010	2010	2010	2010	2010	2010	2010	2010	
Amplitude	0.4	0.2	0.2	0.1 -	0.5 +	0.1 -	0.2	0.1 -	0.2	0.1 -	0.2	0.2	
Jahr	2019	2012	2017	2012	2013	2010	2013	2011	2014	2011	2015	2012	
Periode	Mittel	12.2 °C		Maximum	12.7 (14.Jan 2021)		Minimum	11.7 (05.Jan 2010)		Amplitude	1.0 °C		

Darstellung der letzten 12 Jahre

