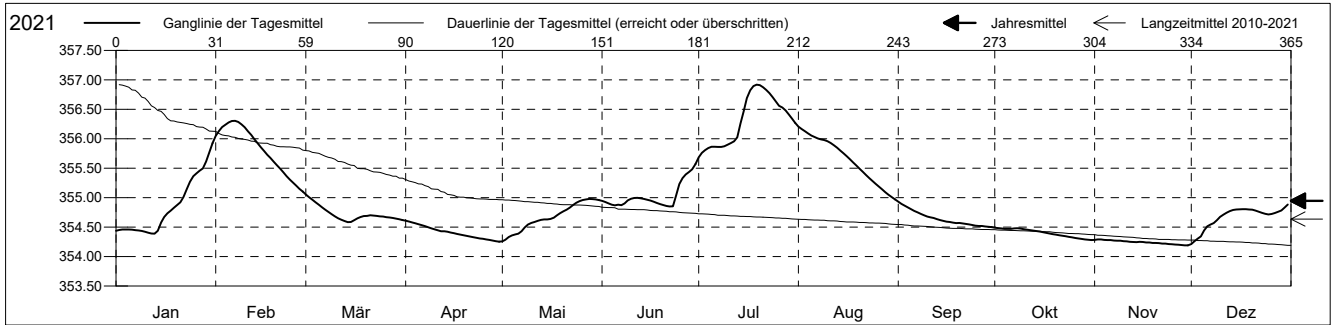


**Grundwasserstände**

Ergolzthal  
 Sissach 71.A.4 Zivilschutzkeller  
 Abstichpunkt: 0.00 m ü.M.  
 OK Terrain: 0.00 m ü.M.

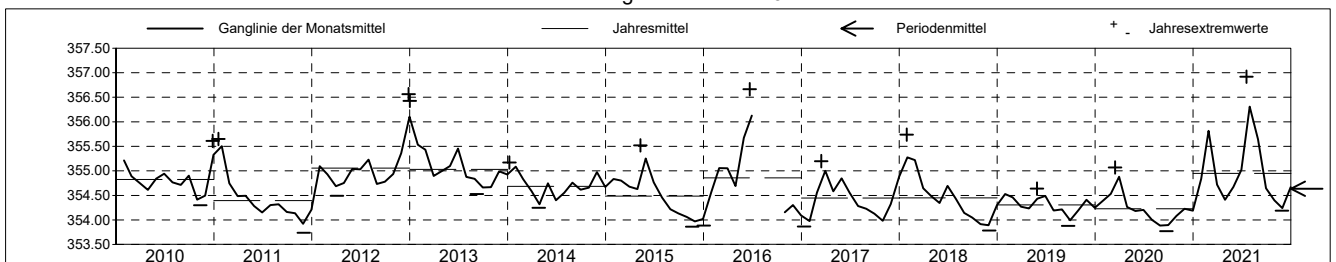
**Amt für Umweltschutz und Energie**  
**Kanton Basel-Landschaft**  
 Koordinaten: 0.00 / 0.00

2021	Januar	Februar	März	April	Mai	Juni	Juli	August	September	Oktober	November	Dezember	
1	354.44	356.05	355.05 +	354.61 +	354.26 -	354.95	355.69 -	356.21 +	354.93 +	354.49 +	354.28	354.21 -	1
2	354.45	356.13	355.01	354.59	354.28	354.93	355.76	356.17	354.89	354.48	354.29 +	354.26	2
3	354.46	356.20	354.96	354.58	354.33	354.90	355.81	356.13	354.86	354.48	354.29 +	354.30	3
4	354.46	356.24	354.92	354.56	354.36	354.88	355.84	356.09	354.83	354.47	354.28	354.34	4
5	354.46	356.28	354.88	354.55	354.37	354.87	355.86	356.05	354.80	354.47	354.28	354.44	5
Tagesmittel													
6	354.46	356.30 +	354.84	354.53	354.39	354.88	355.86	356.03	354.77	354.47	354.28	354.51	6
7	354.45	356.30 +	354.80	354.51	354.43	354.87	355.86	356.01	354.75	354.48	354.27	354.54	7
8	354.44	356.29	354.76	354.50	354.49	354.90	355.86	355.99	354.72	354.48	354.27	354.57	8
9	354.43	356.25	354.72	354.48	354.54	354.95	355.87	355.98	354.70	354.47	354.27	354.62	9
10	354.42	356.20	354.68	354.46	354.57	354.98	355.90	355.96	354.68	354.46	354.26	354.67	10
11	354.41	356.12	354.65	354.45	354.59	354.99	355.92	355.93	354.67	354.46	354.26	354.71	11
12	354.39 -	356.06	354.62	354.43	354.61	355.00	355.96	355.89	354.65	354.45	354.25	354.74	12
13	354.39 -	355.99	354.60	354.43	354.62	354.99	356.02	355.85	354.64	354.44	354.25	354.77	13
14	354.44	355.92	354.58 -	354.42	354.63	354.98	356.26	355.80	354.62	354.43	354.25	354.79	14
Max. +	354.58	355.86	354.59	354.41	354.63	354.97	356.47	355.75	354.61	354.42	354.25	354.80	15
16	354.67	355.79	354.62	354.40	354.64	354.95	356.69	355.70	354.59	354.41	354.25	354.80	16
17	354.73	355.73	354.65	354.38	354.66	354.93	356.82	355.65	354.59	354.40	354.24	354.81	17
18	354.78	355.67	354.67	354.37	354.70	354.91	356.89	355.60	354.58	354.39	354.24	354.81	18
19	354.83	355.61	354.69	354.36	354.74	354.89	356.92 +	355.55	354.57	354.38	354.23	354.80	19
Min. -	354.88	355.55	354.69	354.35	354.77	354.88	356.91	355.49	354.57	354.37	354.23	354.79	20
21	354.92	355.49	354.70	354.34	354.80	354.86	356.87	355.44	354.56	354.36	354.23	354.78	21
22	355.01	355.43	354.69	354.33	354.83	354.85 -	356.83	355.38	354.55	354.35	354.22	354.76	22
23	355.14	355.36	354.69	354.32	354.88	354.85 -	356.77	355.33	354.55	354.34	354.22	354.74	23
24	355.27	355.31	354.68	354.31	354.91	355.04	356.71	355.28	354.54	354.33	354.21	354.72	24
25	355.36	355.26	354.68	354.30	354.94	355.23	356.63	355.23	354.53	354.32	354.21	354.71	25
26	355.41	355.20	354.67	354.29	354.96	355.33	356.56	355.19	354.52	354.31	354.20	354.72	26
27	355.46	355.15	354.66	354.28	354.97	355.39	356.53	355.14	354.52	354.31	354.20	354.74	27
28	355.50	355.10 -	354.65	354.27	354.98 +	355.43	356.48	355.09	354.51	354.30	354.20	354.76	28
29	355.61		354.64	354.26	354.98 +	355.48	356.41	355.05	354.50 -	354.29	354.19 -	354.78	29
30	355.77		354.63	354.25 -	354.97	355.57 +	356.34	355.01	354.50 -	354.29	354.19 -	354.83	30
31	355.92 +		354.62		354.96		356.27	354.97 -		354.28 -		354.88 +	31
Monatsmittel	354.84	355.82	354.72	354.41	354.67	355.02	356.31 +	355.64	354.64	354.40	354.24 -	354.67	
Maximum	355.99	356.31	355.08	354.61	354.98	355.63	356.92 +	356.23	354.95	354.49	354.29 -	354.90	
Datum	31.01	06.02	01.03	01.04	28.05	30.06	19.07	01.08	01.09	01.10	01.11	31.12	
Amplitude	1.61	1.23	0.50	0.36	0.73	0.78	1.28	1.28	0.46	0.21	0.10	0.71	
Jahr 2021	Mittel	354.95 m ü.M.		Maximum	356.92 (19.Jul)		Minimum	354.19 (28.Nov)		Amplitude	2.73 m		



Periode	2010 - 2021												
Monatsmittel	354.90	354.94 +	354.72	354.54	354.78	354.82	354.67	354.52	354.36	354.30 -	354.43	354.64	
Maximum	356.43	356.31	355.29	355.35	356.20	356.67	356.92 +	356.23	355.19	355.12 -	355.67	356.56	
Jahr	2013	2021	2016	2013	2016	2016	2021	2021	2010	2012	2012	2012	
Minimum	353.87	354.01	354.21 +	354.06	354.12	354.11	353.83	353.80	353.77	353.82	353.76	353.74 -	
Jahr	2017	2017	2019	2020	2020	2020	2020	2020	2020	2018	2011	2011	
Amplitude	1.61 +	1.23	0.65	0.62	1.17	1.03	1.28	1.28	0.63	0.54 -	0.75	0.92	
Jahr	2021	2021	2016	2013	2016	2016	2021	2021	2010	2014	2017	2012	
Periode	Mittel	354.64 m ü.M.		Maximum	356.92 (19.Jul 2021)		Minimum	353.74 (02.Dez 2011)		Amplitude	3.18 m		

Darstellung der letzten 12 Jahre

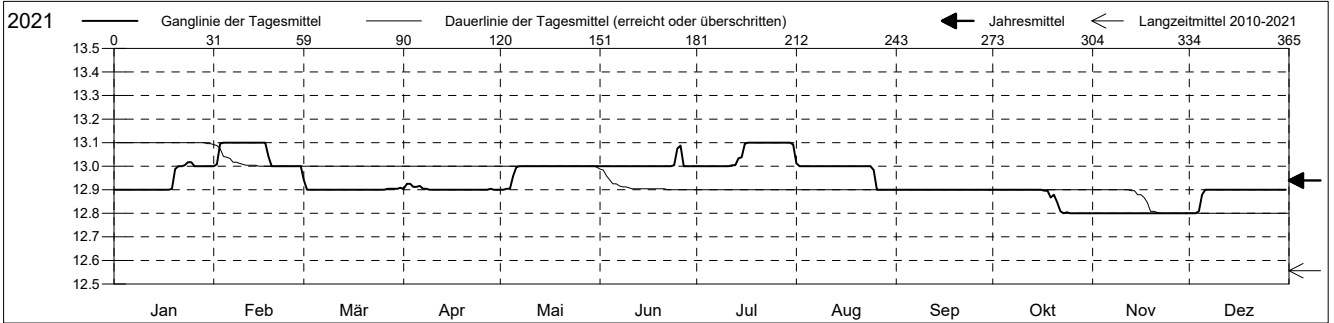


**Grundwassertemperatur**

Ergolzthal  
 Sissach 71.A.4 Zivilschutzkeller  
 Abstichpunkt: 0.00 m ü.M.  
 OK Terrain: 0.00 m ü.M.

**Amt für Umweltschutz und Energie**  
**Kanton Basel-Landschaft**  
 Koordinaten: 0.00 / 0.00

2021	Januar	Februar	März	April	Mai	Juni	Juli	August	September	Oktober	November	Dezember	
1	12.9 -	13.0 -	12.9 +	12.9 +	12.9 -	13.0 -	13.0 -	13.0 +	12.9 +	12.9 +	12.8 +	12.8 -	1
2	12.9 -	13.0 -	12.9 +	12.9 +	12.9 -	13.0 -	13.0 -	13.0 +	12.9 +	12.9 +	12.8 +	12.8 -	2
3	12.9 -	13.1 +	12.9 +	12.9 +	12.9 -	13.0 -	13.0 -	13.0 +	12.9 +	12.9 +	12.8 +	12.8 -	3
4	12.9 -	13.1 +	12.9 +	12.9 +	12.9 -	13.0 -	13.0 -	13.0 +	12.9 +	12.9 +	12.8 +	12.8 -	4
5	12.9 -	13.1 +	12.9 +	12.9 +	13.0 +	13.0 -	13.0 -	13.0 +	12.9 +	12.9 +	12.8 +	12.9 +	5
Tagesmittel													
6	12.9 -	13.1 +	12.9 +	12.9 +	13.0 +	13.0 -	13.0 -	13.0 +	12.9 +	12.9 +	12.8 +	12.9 +	6
7	12.9 -	13.1 +	12.9 +	12.9 +	13.0 +	13.0 -	13.0 -	13.0 +	12.9 +	12.9 +	12.8 +	12.9 +	7
8	12.9 -	13.1 +	12.9 +	12.9 +	13.0 +	13.0 -	13.0 -	13.0 +	12.9 +	12.9 +	12.8 +	12.9 +	8
9	12.9 -	13.1 +	12.9 +	12.9 +	13.0 +	13.0 -	13.0 -	13.0 +	12.9 +	12.9 +	12.8 +	12.9 +	9
10	12.9 -	13.1 +	12.9 +	12.9 +	13.0 +	13.0 -	13.0 -	13.0 +	12.9 +	12.9 +	12.8 +	12.9 +	10
11	12.9 -	13.1 +	12.9 +	12.9 +	13.0 +	13.0 -	13.0 -	13.0 +	12.9 +	12.9 +	12.8 +	12.9 +	11
12	12.9 -	13.1 +	12.9 +	12.9 +	13.0 +	13.0 -	13.0 -	13.0 +	12.9 +	12.9 +	12.8 +	12.9 +	12
13	12.9 -	13.1 +	12.9 +	12.9 +	13.0 +	13.0 -	13.0 -	13.0 +	12.9 +	12.9 +	12.8 +	12.9 +	13
14	12.9 -	13.1 +	12.9 +	12.9 +	13.0 +	13.0 -	13.0 -	13.0 +	12.9 +	12.9 +	12.8 +	12.9 +	14
15	12.9 -	13.1 +	12.9 +	12.9 +	13.0 +	13.0 -	13.0 -	13.0 +	12.9 +	12.9 +	12.8 +	12.9 +	15
Max. +													
16	12.9 -	13.1 +	12.9 +	12.9 +	13.0 +	13.0 -	13.1 +	13.0 +	12.9 +	12.9 +	12.8 +	12.9 +	16
17	12.9 -	13.1 +	12.9 +	12.9 +	13.0 +	13.0 -	13.1 +	13.0 +	12.9 +	12.9 +	12.8 +	12.9 +	17
18	12.9 -	13.0 -	12.9 +	12.9 +	13.0 +	13.0 -	13.1 +	13.0 +	12.9 +	12.9 +	12.8 +	12.9 +	18
19	12.9 -	13.0 -	12.9 +	12.9 +	13.0 +	13.0 -	13.1 +	13.0 +	12.9 +	12.9 +	12.8 +	12.9 +	19
20	13.0 +	13.0 -	12.9 +	12.9 +	13.0 +	13.0 -	13.1 +	13.0 +	12.9 +	12.9 +	12.8 +	12.9 +	20
Min. -													
21	13.0 +	13.0 -	12.9 +	12.9 +	13.0 +	13.0 -	13.1 +	13.0 +	12.9 +	12.8 -	12.8 +	12.9 +	21
22	13.0 +	13.0 -	12.9 +	12.9 +	13.0 +	13.0 -	13.1 +	13.0 +	12.9 +	12.8 -	12.8 +	12.9 +	22
23	13.0 +	13.0 -	12.9 +	12.9 +	13.0 +	13.0 -	13.1 +	13.0 +	12.9 +	12.8 -	12.8 +	12.9 +	23
24	13.0 +	13.0 -	12.9 +	12.9 +	13.0 +	13.0 -	13.1 +	13.0 +	12.9 +	12.8 -	12.8 +	12.9 +	24
25	13.0 +	13.0 -	12.9 +	12.9 +	13.0 +	13.1 +	13.1 +	13.0 +	12.9 +	12.8 -	12.8 +	12.9 +	25
26	13.0 +	13.0 -	12.9 +	12.9 +	13.0 +	13.1 +	13.1 +	12.9 -	12.9 +	12.8 -	12.8 +	12.9 +	26
27	13.0 +	13.0 -	12.9 +	12.9 +	13.0 +	13.0 -	13.1 +	12.9 -	12.9 +	12.8 -	12.8 +	12.9 +	27
28	13.0 +	13.0 -	12.9 +	12.9 +	13.0 +	13.0 -	13.1 +	12.9 -	12.9 +	12.8 -	12.8 +	12.9 +	28
29	13.0 +		12.9 +	12.9 +	13.0 +	13.0 -	13.1 +	12.9 -	12.9 +	12.8 -	12.8 +	12.9 +	29
30	13.0 +		12.9 +	12.9 +	13.0 +	13.0 -	13.1 +	12.9 -	12.9 +	12.8 -	12.8 +	12.9 +	30
31	13.0 +		12.9 +		13.0 +		13.1 +	12.9 -		12.8 -		12.9 +	31
Monatsmittel	12.9	13.1 +	12.9	12.9	13.0	13.0	13.1 +	13.0	12.9	12.9	12.8 -	12.9	
Maximum	13.1 +	13.1 +	13.0	13.0	13.0	13.1 +	13.1 +	13.1 +	12.9	12.9	12.8 -	12.9	
Datum	23.01	02.02	01.03	01.04	03.05	24.06	12.07	01.08	01.09	01.10	01.11	04.12	
Minimum	12.9	13.0 +	12.9	12.9	12.9	13.0 +	13.0 +	12.9	12.9	12.8 -	12.8 -	12.8 -	
Datum	01.01	01.02	01.03	01.04	01.05	01.06	01.07	25.08	01.09	17.10	01.11	01.12	
Amplitude	0.2	0.1	0.1	0.1	0.1	0.1	0.1	0.2	0.0 +	0.1	0.0 +	0.1	
Jahr 2021	Mittel	12.9 °C		Maximum	13.1 (23.Jan)		Minimum	12.8 (17.Okt)		Amplitude	0.3 °C		



Periode	2010 - 2021												
Monatsmittel	12.5 -	12.6 +	12.6 +	12.6 +	12.6 +	12.6 +	12.6 +	12.5 -	12.5 -	12.5 -	12.5 -	12.6 +	
Maximum	13.1 +	13.1 +	13.0	13.0	13.0	13.1 +	13.1 +	13.1 +	12.9 -	12.9 -	12.9 -	12.9 -	
Jahr	2021	2021	2020	2021	2021	2021	2021	2021	2020	2019	2020	2019	
Minimum	12.3 +	12.3 +	12.3 +	12.3 +	12.3 +	12.3 +	12.3 +	12.3 +	12.2 -	12.2 -	12.3 +	12.2 -	
Jahr	2014	2014	2014	2014	2013	2013	2013	2011	2014	2014	2010	2014	
Amplitude	0.2	0.1 -	0.1 -	0.1 -	0.3 +	0.1 -	0.1 -	0.2	0.1 -	0.2	0.1 -	0.1 -	
Jahr	2021	2012	2020	2012	2013	2010	2012	2021	2014	2018	2016	2010	
Periode	Mittel	12.6 °C		Maximum	13.1 (23.Jan 2021)		Minimum	12.2 (21.Sep 2014)		Amplitude	0.9 °C		

Darstellung der letzten 12 Jahre

