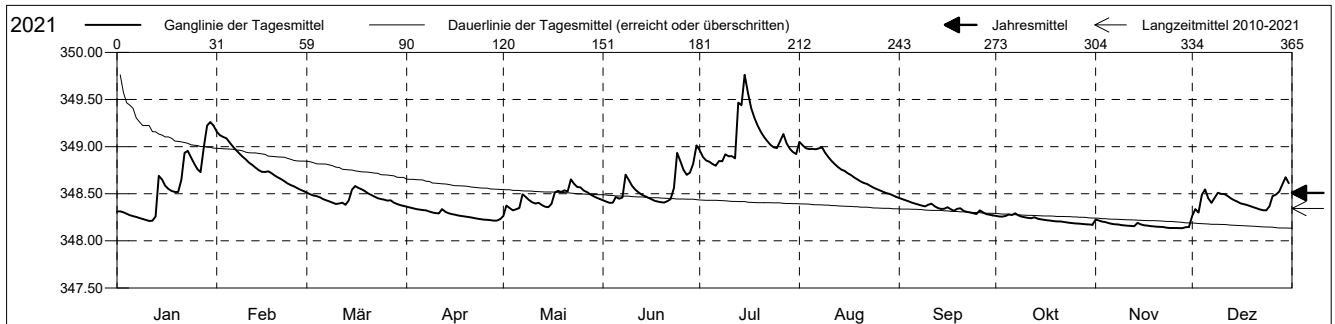


Grundwasserstände

Ergolzthal
 Itingen 59.J.5 Netzen
 Abstichpunkt: 0.00 m ü.M.
 OK Terrain: 0.00 m ü.M.

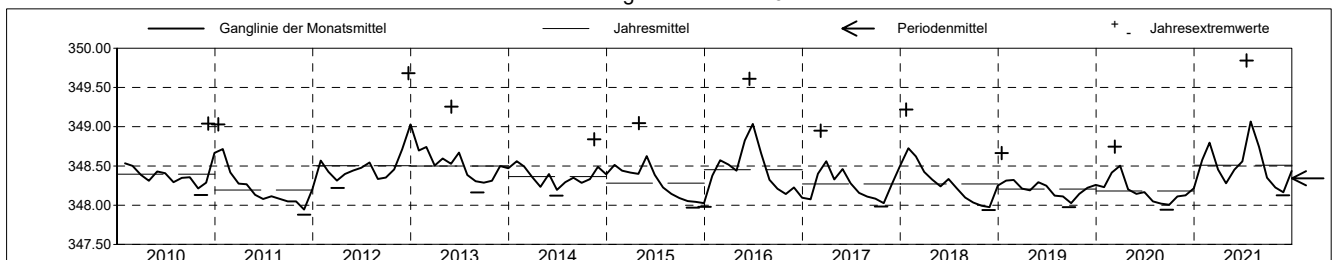
Amt für Umweltschutz und Energie
Kanton Basel-Landschaft
 Koordinaten: 0.00 / 0.00

2021	Januar	Februar	März	April	Mai	Juni	Juli	August	September	Oktober	November	Dezember	
1	348.31	349.16 +	348.51	348.36 +	348.26 -	348.43	348.96	349.05 +	348.45 +	348.26	348.23 +	348.27 -	1
2	348.31	349.12	348.50	348.35	348.38	348.42	348.89	349.01	348.44	348.26	348.22	348.34	2
3	348.30	349.10	348.48	348.34	348.35	348.40 -	348.85	348.98	348.43	348.26	348.20	348.30	3
4	348.29	349.09	348.47	348.34	348.32	348.41	348.84	348.97	348.42	348.26	348.20	348.49	4
5	348.27	349.04	348.46	348.33	348.34	348.47	348.82	348.97	348.41	348.28	348.19	348.55	5
Tagesmittel													
6	348.26	349.00	348.44	348.33	348.35	348.45	348.80 -	348.97	348.40	348.28	348.18	348.45	6
7	348.25	348.96	348.43	348.32	348.50	348.46	348.85	348.98	348.39	348.29 +	348.18	348.40	7
8	348.24	348.93	348.42	348.31	348.47	348.70	348.85	348.99	348.38	348.27	348.17	348.46	8
9	348.23	348.89	348.40	348.30	348.43	348.65	348.92	348.93	348.37	348.26	348.17	348.51	9
10	348.22	348.87	348.39	348.29	348.41	348.58	348.90	348.89	348.38	348.25	348.16	348.50	10
11	348.21 -	348.83	348.40	348.29	348.40	348.55	348.90	348.85	348.40	348.24	348.16	348.50	11
12	348.21 -	348.81	348.41	348.34	348.40	348.51	348.87	348.81	348.37	348.24	348.16	348.48	12
13	348.26	348.78	348.38	348.31	348.38	348.49	349.47	348.78	348.35	348.25	348.16	348.45	13
14	348.69	348.75	348.43	348.29	348.36	348.47	349.44	348.76	348.34	348.24	348.19	348.43	14
Max. +	348.65	348.73	348.54	348.28	348.36	348.46	349.76 +	348.74	348.34	348.23	348.18	348.42	15
16	348.59	348.73	348.58 +	348.28	348.39	348.44	349.57	348.72	348.36	348.22	348.17	348.40	16
17	348.55	348.74	348.56	348.27	348.51	348.43	349.41	348.70	348.33	348.22	348.16	348.39	17
18	348.53	348.72	348.55	348.26	348.53	348.42	349.31	348.67	348.32	348.21	348.16	348.38	18
19	348.52	348.69	348.53	348.26	348.52	348.41	349.22	348.65	348.34	348.21	348.15	348.37	19
Min. -	348.52	348.67	348.50	348.25	348.54	348.41	349.16	348.63	348.35	348.21	348.15	348.36	20
21	348.65	348.65	348.49	348.25	348.52	348.42	349.10	348.61	348.32	348.21	348.15	348.35	21
22	348.93	348.63	348.47	348.24	348.65 +	348.44	349.06	348.60	348.31	348.20	348.15	348.33	22
23	348.95	348.61	348.45	348.24	348.61	348.56	349.02	348.58	348.30	348.20	348.14	348.32	23
24	348.89	348.59	348.44	348.23	348.57	348.93	348.99	348.99	348.29	348.19	348.14	348.32	24
25	348.82	348.58	348.44	348.23	348.57	348.85	348.99	348.55	348.28	348.19	348.14	348.37	25
26	348.76	348.56	348.43	348.22	348.53	348.75	349.06	348.54	348.32	348.19	348.14	348.48	26
27	348.73	348.54	348.43	348.22	348.52	348.70	349.13	348.52	348.30	348.18	348.13 -	348.49	27
28	349.00	348.53 -	348.41	348.22	348.49	348.72	349.03	348.51	348.28	348.18	348.13 -	348.52	28
29	349.22		348.39	348.21 -	348.47	348.82	348.98	348.50	348.28	348.18	348.15	348.60	29
30	349.26 +		348.38	348.23	348.46	349.01 +	348.94	348.48	348.27 -	348.17 -	348.15	348.67 +	30
31	349.22		348.37 -		348.44		348.92	348.47 -				348.61	31
Monatsmittel	348.58	348.80	348.45	348.28	348.45	348.56	349.06 +	348.74	348.35	348.23	348.16 -	348.44	
Maximum	349.34	349.17	348.61	348.37	348.69	349.11	349.84 +	349.09	348.46	348.30	348.26 -	348.73	
Datum	29.01	01.02	15.03	01.04	22.05	23.06	15.07	01.08	01.09	06.10	01.11	29.12	
Amplitude	1.14	0.65	0.24	0.16	0.45	0.72	1.06	0.63	0.19	0.14	0.13	0.52	
Jahr 2021	Mittel	348.51 m ü.M.		Maximum	349.84 (15.Jul)		Minimum	348.13 (28.Nov)		Amplitude	1.72 m		



Periode	2010 - 2021												
Monatsmittel	348.49	348.51 +	348.41	348.33	348.41	348.40	348.34	348.25	348.18	348.17 -	348.25	348.38	
Maximum	349.34	349.17	348.95	348.87	349.53	349.61	349.84 +	349.09	348.54 -	349.00	349.23	349.68	
Jahr	2021	2021	2017	2013	2016	2016	2021	2021	2012	2012	2012	2012	
Minimum	347.98	348.21 +	348.15	348.10	348.06	348.02	347.97	347.96	347.94	347.94	347.88 -	347.88 -	
Jahr	2016	2019	2019	2020	2011	2011	2020	2020	2020	2018	2011	2011	
Amplitude	1.14 +	0.65	0.54	0.53	1.02	0.91	1.06	0.63	0.31 -	0.73	0.71	0.89	
Jahr	2021	2021	2017	2016	2016	2016	2021	2021	2013	2012	2012	2012	
Periode	Mittel	348.34 m ü.M.		Maximum	349.84 (15.Jul 2021)		Minimum	347.88 (30.Nov 2011)		Amplitude	1.96 m		

Darstellung der letzten 12 Jahre

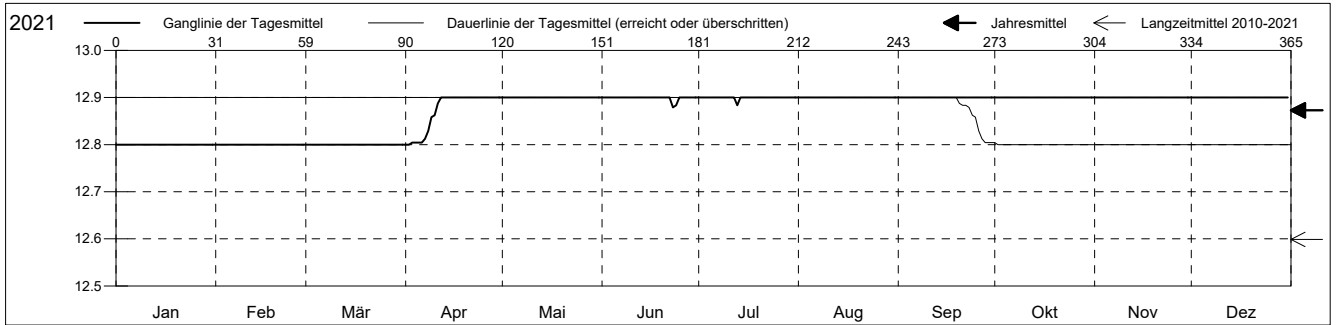


Grundwassertemperatur

Ergolzthal
 Itingen 59.J.5 Netzen
 Abstichpunkt: 0.00 m ü.M.
 OK Terrain: 0.00 m ü.M.

Amt für Umweltschutz und Energie
Kanton Basel-Landschaft
 Koordinaten: 0.00 / 0.00

2021	Januar	Februar	März	April	Mai	Juni	Juli	August	September	Oktober	November	Dezember	
1	12.8 +	12.8 +	12.8 +	12.8 -	12.9 +	12.9 +	12.9 +	12.9 +	12.9 +	12.9 +	12.9 +	12.9 +	1
2	12.8 +	12.8 +	12.8 +	12.8 -	12.9 +	12.9 +	12.9 +	12.9 +	12.9 +	12.9 +	12.9 +	12.9 +	2
3	12.8 +	12.8 +	12.8 +	12.8 -	12.9 +	12.9 +	12.9 +	12.9 +	12.9 +	12.9 +	12.9 +	12.9 +	3
4	12.8 +	12.8 +	12.8 +	12.8 -	12.9 +	12.9 +	12.9 +	12.9 +	12.9 +	12.9 +	12.9 +	12.9 +	4
5	12.8 +	12.8 +	12.8 +	12.8 -	12.9 +	12.9 +	12.9 +	12.9 +	12.9 +	12.9 +	12.9 +	12.9 +	5
Tagesmittel													
6	12.8 +	12.8 +	12.8 +	12.8 -	12.9 +	12.9 +	12.9 +	12.9 +	12.9 +	12.9 +	12.9 +	12.9 +	6
7	12.8 +	12.8 +	12.8 +	12.8 -	12.9 +	12.9 +	12.9 +	12.9 +	12.9 +	12.9 +	12.9 +	12.9 +	7
8	12.8 +	12.8 +	12.8 +	12.8 -	12.9 +	12.9 +	12.9 +	12.9 +	12.9 +	12.9 +	12.9 +	12.9 +	8
9	12.8 +	12.8 +	12.8 +	12.9 +	12.9 +	12.9 +	12.9 +	12.9 +	12.9 +	12.9 +	12.9 +	12.9 +	9
10	12.8 +	12.8 +	12.8 +	12.9 +	12.9 +	12.9 +	12.9 +	12.9 +	12.9 +	12.9 +	12.9 +	12.9 +	10
11	12.8 +	12.8 +	12.8 +	12.9 +	12.9 +	12.9 +	12.9 +	12.9 +	12.9 +	12.9 +	12.9 +	12.9 +	11
12	12.8 +	12.8 +	12.8 +	12.9 +	12.9 +	12.9 +	12.9 +	12.9 +	12.9 +	12.9 +	12.9 +	12.9 +	12
13	12.8 +	12.8 +	12.8 +	12.9 +	12.9 +	12.9 +	12.9 +	12.9 +	12.9 +	12.9 +	12.9 +	12.9 +	13
14	12.8 +	12.8 +	12.8 +	12.9 +	12.9 +	12.9 +	12.9 +	12.9 +	12.9 +	12.9 +	12.9 +	12.9 +	14
15	12.8 +	12.8 +	12.8 +	12.9 +	12.9 +	12.9 +	12.9 +	12.9 +	12.9 +	12.9 +	12.9 +	12.9 +	15
Max. +													
16	12.8 +	12.8 +	12.8 +	12.9 +	12.9 +	12.9 +	12.9 +	12.9 +	12.9 +	12.9 +	12.9 +	12.9 +	16
17	12.8 +	12.8 +	12.8 +	12.9 +	12.9 +	12.9 +	12.9 +	12.9 +	12.9 +	12.9 +	12.9 +	12.9 +	17
18	12.8 +	12.8 +	12.8 +	12.9 +	12.9 +	12.9 +	12.9 +	12.9 +	12.9 +	12.9 +	12.9 +	12.9 +	18
19	12.8 +	12.8 +	12.8 +	12.9 +	12.9 +	12.9 +	12.9 +	12.9 +	12.9 +	12.9 +	12.9 +	12.9 +	19
20	12.8 +	12.8 +	12.8 +	12.9 +	12.9 +	12.9 +	12.9 +	12.9 +	12.9 +	12.9 +	12.9 +	12.9 +	20
Min. -													
21	12.8 +	12.8 +	12.8 +	12.9 +	12.9 +	12.9 +	12.9 +	12.9 +	12.9 +	12.9 +	12.9 +	12.9 +	21
22	12.8 +	12.8 +	12.8 +	12.9 +	12.9 +	12.9 +	12.9 +	12.9 +	12.9 +	12.9 +	12.9 +	12.9 +	22
23	12.8 +	12.8 +	12.8 +	12.9 +	12.9 +	12.9 +	12.9 +	12.9 +	12.9 +	12.9 +	12.9 +	12.9 +	23
24	12.8 +	12.8 +	12.8 +	12.9 +	12.9 +	12.9 +	12.9 +	12.9 +	12.9 +	12.9 +	12.9 +	12.9 +	24
25	12.8 +	12.8 +	12.8 +	12.9 +	12.9 +	12.9 +	12.9 +	12.9 +	12.9 +	12.9 +	12.9 +	12.9 +	25
26	12.8 +	12.8 +	12.8 +	12.9 +	12.9 +	12.9 +	12.9 +	12.9 +	12.9 +	12.9 +	12.9 +	12.9 +	26
27	12.8 +	12.8 +	12.8 +	12.9 +	12.9 +	12.9 +	12.9 +	12.9 +	12.9 +	12.9 +	12.9 +	12.9 +	27
28	12.8 +	12.8 +	12.8 +	12.9 +	12.9 +	12.9 +	12.9 +	12.9 +	12.9 +	12.9 +	12.9 +	12.9 +	28
29	12.8 +	12.8 +	12.8 +	12.9 +	12.9 +	12.9 +	12.9 +	12.9 +	12.9 +	12.9 +	12.9 +	12.9 +	29
30	12.8 +	12.8 +	12.8 +	12.9 +	12.9 +	12.9 +	12.9 +	12.9 +	12.9 +	12.9 +	12.9 +	12.9 +	30
31	12.8 +	12.8 +	12.8 +	12.9 +	12.9 +	12.9 +	12.9 +	12.9 +	12.9 +	12.9 +	12.9 +	12.9 +	31
Monatsmittel	12.8 -	12.8 -	12.8 -	12.9 +	12.9 +	12.9 +	12.9 +	12.9 +	12.9 +	12.9 +	12.9 +	12.9 +	
Maximum	12.8 -	12.8 -	12.8 -	12.9 +	12.9 +	12.9 +	12.9 +	12.9 +	12.9 +	12.9 +	12.9 +	12.9 +	
Datum	01.01	01.02	01.03	03.04	01.05	01.06	01.07	01.08	01.09	01.10	01.11	01.12	
Minimum	12.8	12.8	12.8	12.8	12.9 +	12.7 -	12.8	12.9 +	12.9 +	12.9 +	12.9 +	12.9 +	
Datum	01.01	01.02	01.03	01.04	01.05	23.06	13.07	01.08	01.09	01.10	01.11	01.12	
Amplitude	0.0 +	0.0 +	0.0 +	0.1	0.0 +	0.2	0.1	0.0 +	0.0 +	0.0 +	0.0 +	0.0 +	
Jahr 2021	Mittel	12.9 °C		Maximum	12.9 (03.Apr)		Minimum	12.7 (23.Jun)		Amplitude		0.2 °C	



Periode	2010 - 2021												
Monatsmittel	12.6 +	12.6 +	12.6 +	12.6 +	12.6 +	12.6 +	12.6 +	12.6 +	12.6 +	12.6 +	12.6 +	12.6 +	12.6 +
Maximum	12.8 -	12.8 -	12.8 -	12.9 +	12.9 +	12.9 +	12.9 +	12.9 +	12.9 +	12.9 +	12.9 +	12.9 +	12.9 +
Jahr	2021	2012	2020	2021	2021	2021	2019	2021	2021	2021	2021	2021	2021
Minimum	12.3 +	12.3 +	12.3 +	12.3 +	12.1 -	12.1 -	12.3 +	12.3 +	12.3 +	12.3 +	12.3 +	12.3 +	12.3 +
Jahr	2010	2010	2010	2010	2016	2016	2010	2010	2010	2010	2010	2010	2010
Amplitude	0.1 -	0.2	0.1 -	0.1 -	0.5 +	0.5 +	0.2	0.1 -	0.1 -	0.4	0.2	0.1 -	
Jahr	2014	2012	2020	2013	2016	2016	2019	2015	2015	2011	2013	2013	
Periode	Mittel	12.6 °C		Maximum	12.9 (29.Jul 2019)		Minimum	12.1 (14.Mai 2016)		Amplitude		0.8 °C	

Darstellung der letzten 12 Jahre

