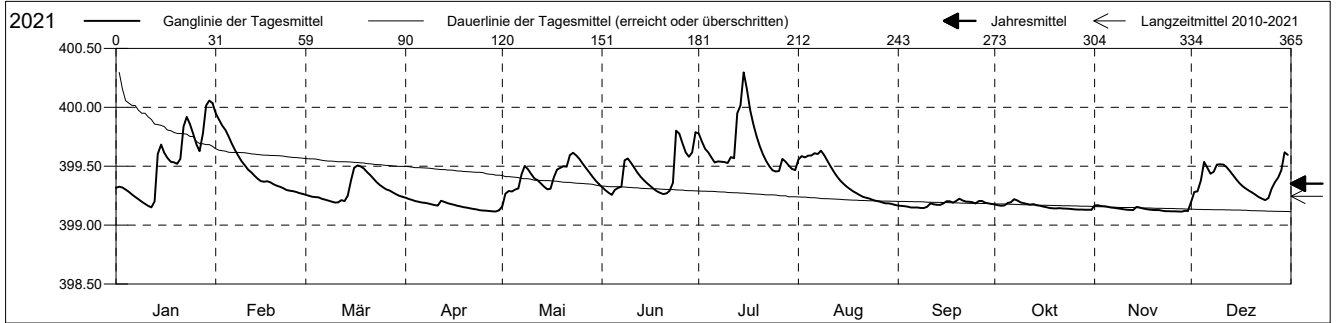


Grundwasserstände

Ergolzthal
 Gelterkinden 56.A.1 Pw Breite
 Abstichpunkt: 0.00 m ü.M.
 OK Terrain: 0.00 m ü.M.

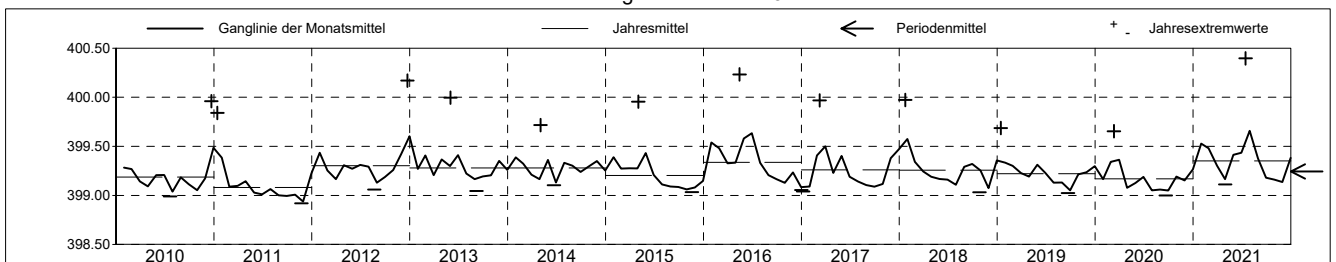
Amt für Umweltschutz und Energie
Kanton Basel-Landschaft
 Koordinaten: 0.00 / 0.00

2021	Januar	Februar	März	April	Mai	Juni	Juli	August	September	Oktober	November	Dezember	
1	399.32	399.95 +	399.26	399.23 +	399.16 -	399.32	399.78	399.56	399.17	399.18	399.17 +	399.20 -	1
2	399.33	399.90	399.25	399.22	399.27	399.30	399.71	399.59	399.16	399.17	399.17 +	399.28	2
3	399.32	399.85	399.24	399.21	399.29	399.27	399.65	399.57	399.16	399.16	399.16	399.29	3
4	399.30	399.81	399.24	399.20	399.28	399.26 -	399.62	399.59	399.16	399.17	399.16	399.38	4
5	399.28	399.75	399.24	399.20	399.30	399.30	399.57	399.59	399.15	399.19	399.16	399.54	5
Tagesmittel													
6	399.26	399.69	399.22	399.19	399.31	399.32	399.53	399.61	399.15	399.19	399.15	399.49	6
7	399.24	399.64	399.22	399.19	399.43	399.33	399.54	399.60	399.15	399.22 +	399.15	399.44	7
8	399.22	399.59	399.21	399.18	399.50	399.55	399.54	399.63 +	399.14 -	399.21	399.14	399.45	8
9	399.20	399.54	399.20	399.18	399.47	399.57	399.54	399.59	399.15	399.19	399.14	399.51	9
10	399.18	399.51	399.19 -	399.17	399.43	399.53	399.53	399.55	399.16	399.19	399.13	399.52	10
11	399.16	399.47	399.19 -	399.17	399.39	399.49	399.58	399.50	399.18	399.18	399.13	399.51	11
12	399.15 -	399.45	399.21	399.21	399.38	399.45	399.57	399.45	399.18	399.17	399.13	399.49	12
13	399.20	399.42	399.20	399.20	399.35	399.41	399.95	399.41	399.17	399.18	399.13	399.46	13
14	399.60	399.39	399.25	399.19	399.33	399.38	400.02	399.38	399.17	399.17	399.16	399.42	14
Max. +	399.68	399.37	399.38	399.18	399.30	399.35	400.30 +	399.35	399.18	399.16	399.15	399.39	15
16	399.62	399.37	399.49	399.17	399.31	399.33	400.16	399.33	399.20	399.16	399.14	399.36	16
17	399.57	399.37	399.51 +	399.16	399.41	399.31	399.97	399.31	399.20	399.15	399.14	399.33	17
18	399.54	399.36	399.50	399.16	399.47	399.29	399.85	399.29	399.19	399.15	399.13	399.31	18
19	399.53	399.35	399.48	399.15	399.48	399.27	399.75	399.27	399.20	399.14	399.13	399.29	19
Min. -	399.52	399.33	399.45	399.15	399.50	399.26 -	399.67	399.25	399.22 +	399.14	399.13	399.28	20
21	399.56	399.32	399.42	399.14	399.50	399.27	399.60	399.24	399.21	399.14	399.13	399.26	21
22	399.84	399.31	399.39	399.14	399.59	399.29	399.54	399.23	399.20	399.14	399.12	399.24	22
23	399.92	399.30	399.36	399.13	399.61 +	399.36	399.50	399.23	399.20	399.14	399.12	399.22	23
24	399.86	399.29	399.34	399.13	399.59	399.80 +	399.46	399.21	399.19	399.14	399.12	399.21	24
25	399.77	399.29	399.32	399.12 -	399.56	399.78	399.45 -	399.21	399.18	399.14	399.12	399.23	25
26	399.68	399.28	399.30	399.12 -	399.52	399.69	399.46	399.20	399.20	399.13 -	399.12	399.31	26
27	399.63	399.27	399.29	399.12 -	399.48	399.62	399.56	399.19	399.21	399.13 -	399.12	399.36	27
28	399.78	399.26 -	399.28	399.12 -	399.45	399.58	399.54	399.19	399.19	399.13 -	399.11 -	399.40	28
29	400.01		399.26	399.12 -	399.41	399.62	399.51	399.19	399.18	399.13 -	399.12	399.47	29
30	400.06 +		399.25	399.13	399.38	399.79	399.48	399.18	399.18	399.13 -	399.12	399.62 +	30
31	400.03		399.24		399.35		399.47	399.17 -		399.13 -		399.60	31
Monatsmittel	399.53	399.48	399.30	399.17	399.41	399.44	399.66 +	399.38	399.18	399.16	399.14 -	399.38	
Maximum	400.08	399.99	399.51	399.24	399.62	399.81	400.40 +	399.64	399.24	399.22	399.18 -	399.63	
Datum	30.01	01.02	17.03	01.04	23.05	24.06	15.07	08.08	19.09	07.10	01.11	30.12	
Amplitude	0.94	0.73	0.32	0.12	0.47	0.56	0.97	0.47	0.10	0.10	0.07	0.48	
Jahr 2021	Mittel	399.35 m ü.M.		Maximum	400.40 (15.Jul)		Minimum	399.11 (30.Apr)		Amplitude	1.28 m		



Periode	2010 - 2021												
Monatsmittel	399.36 +	399.33	399.26	399.21	399.30	399.26	399.21	399.17	399.14 -	399.16	399.21	399.32	
Maximum	400.08	399.99	399.97	399.72	400.23	400.07	400.40 +	399.64	399.43 -	399.75	399.89	400.17	
Jahr	2021	2021	2017	2016	2016	2016	2021	2021	2014	2012	2012	2012	
Minimum	399.04	399.05	399.06 +	399.01	398.98	398.97	398.96	398.95	398.95	398.94	398.92 -	398.92 -	
Jahr	2017	2011	2011	2010	2011	2011	2011	2011	2011	2011	2011	2011	
Amplitude	0.94	0.73	0.68	0.59	0.93	0.82	0.97 +	0.51	0.40 -	0.67	0.75	0.83	
Jahr	2021	2021	2017	2016	2016	2013	2021	2010	2010	2012	2017	2012	
Periode	Mittel	399.24 m ü.M.		Maximum	400.40 (15.Jul 2021)		Minimum	398.92 (23.Nov 2011)		Amplitude	1.48 m		

Darstellung der letzten 12 Jahre

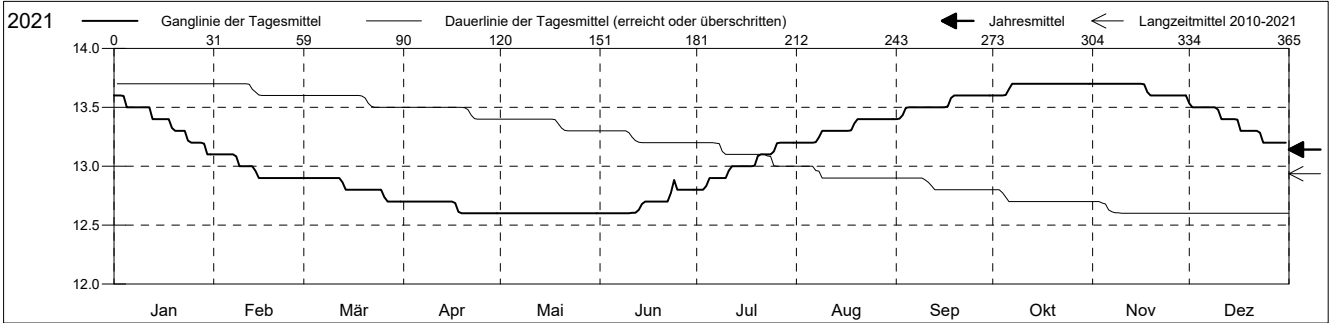


Grundwassertemperatur

Ergolzthal
 Gelterkinden 56.A.1 Pw Breite
 Abstichpunkt: 0.00 m ü.M.
 OK Terrain: 0.00 m ü.M.

Amt für Umweltschutz und Energie
Kanton Basel-Landschaft
 Koordinaten: 0.00 / 0.00

2021	Januar	Februar	März	April	Mai	Juni	Juli	August	September	Oktober	November	Dezember	
1	13.6 +	13.1 +	12.9 +	12.7 +	12.6 +	12.6 -	12.8 -	13.2 -	13.4 -	13.6 -	13.7 +	13.5 +	1
2	13.6 +	13.1 +	12.9 +	12.7 +	12.6 +	12.6 -	12.8 -	13.2 -	13.4 -	13.6 -	13.7 +	13.5 +	2
3	13.6 +	13.1 +	12.9 +	12.7 +	12.6 +	12.6 -	12.8 -	13.2 -	13.4 -	13.6 -	13.7 +	13.5 +	3
4	13.6 +	13.1 +	12.9 +	12.7 +	12.6 +	12.6 -	12.8 -	13.2 -	13.5	13.6 -	13.7 +	13.5 +	4
5	13.5	13.1 +	12.9 +	12.7 +	12.6 +	12.6 -	12.9	13.2 -	13.5	13.6 -	13.7 +	13.5 +	5
Tagesmittel													
6	13.5	13.1 +	12.9 +	12.7 +	12.6 +	12.6 -	12.9	13.2 -	13.5	13.7 +	13.7 +	13.5 +	6
7	13.5	13.1 +	12.9 +	12.7 +	12.6 +	12.6 -	12.9	13.2 -	13.5	13.7 +	13.7 +	13.5 +	7
8	13.5	13.1 +	12.9 +	12.7 +	12.6 +	12.6 -	12.9	13.2 -	13.5	13.7 +	13.7 +	13.5 +	8
9	13.5	13.0	12.9 +	12.7 +	12.6 +	12.6 -	12.9	13.3	13.5	13.7 +	13.7 +	13.5 +	9
10	13.5	13.0	12.9 +	12.7 +	12.6 +	12.6 -	12.9	13.3	13.5	13.7 +	13.7 +	13.5 +	10
11	13.5	13.0	12.9 +	12.7 +	12.6 +	12.6 -	13.0	13.3	13.5	13.7 +	13.7 +	13.4	11
12	13.5	13.0	12.9 +	12.7 +	12.6 +	12.6 -	13.0	13.3	13.5	13.7 +	13.7 +	13.4	12
13	13.4	13.0	12.9 +	12.7 +	12.6 +	12.6 -	13.0	13.3	13.5	13.7 +	13.7 +	13.4	13
14	13.4	13.0	12.8	12.7 +	12.6 +	12.7	13.0	13.3	13.5	13.7 +	13.7 +	13.4	14
15	13.4	12.9 -	12.8	12.7 +	12.6 +	12.7	13.0	13.3	13.5	13.7 +	13.7 +	13.4	15
Max. +													
16	13.4	12.9 -	12.8	12.7 +	12.6 +	12.7	13.0	13.3	13.5	13.7 +	13.7 +	13.4	16
17	13.4	12.9 -	12.8	12.7 +	12.6 +	12.7	13.0	13.3	13.5	13.7 +	13.7 +	13.3	17
18	13.4	12.9 -	12.8	12.6 -	12.6 +	12.7	13.0	13.3	13.6 +	13.7 +	13.6 -	13.3	18
19	13.3	12.9 -	12.8	12.6 -	12.6 +	12.7	13.0	13.4 +	13.6 +	13.7 +	13.6 -	13.3	19
20	13.3	12.9 -	12.8	12.6 -	12.6 +	12.7	13.1	13.4 +	13.6 +	13.7 +	13.6 -	13.3	20
Min. -													
21	13.3	12.9 -	12.8	12.6 -	12.6 +	12.7	13.1	13.4 +	13.6 +	13.7 +	13.6 -	13.3	21
22	13.3	12.9 -	12.8	12.6 -	12.6 +	12.7	13.1	13.4 +	13.6 +	13.7 +	13.6 -	13.3	22
23	13.3	12.9 -	12.8	12.6 -	12.6 +	12.8	13.1	13.4 +	13.6 +	13.7 +	13.6 -	13.3	23
24	13.2	12.9 -	12.8	12.6 -	12.6 +	12.9 +	13.1	13.4 +	13.6 +	13.7 +	13.6 -	13.2 -	24
25	13.2	12.9 -	12.8	12.6 -	12.6 +	12.8	13.1	13.4 +	13.6 +	13.7 +	13.6 -	13.2 -	25
26	13.2	12.9 -	12.7 -	12.6 -	12.6 +	12.8	13.2 +	13.4 +	13.6 +	13.7 +	13.6 -	13.2 -	26
27	13.2	12.9 -	12.7 -	12.6 -	12.6 +	12.8	13.2 +	13.4 +	13.6 +	13.7 +	13.6 -	13.2 -	27
28	13.2	12.9 -	12.7 -	12.6 -	12.6 +	12.8	13.2 +	13.4 +	13.6 +	13.7 +	13.6 -	13.2 -	28
29	13.2	12.9 -	12.7 -	12.6 -	12.6 +	12.8	13.2 +	13.4 +	13.6 +	13.7 +	13.6 -	13.2 -	29
30	13.1 -	12.9 -	12.7 -	12.6 -	12.6 +	12.8	13.2 +	13.4 +	13.6 +	13.7 +	13.6 -	13.2 -	30
31	13.1 -	12.9 -	12.7 -	12.6 -	12.6 +	12.8	13.2 +	13.4 +	13.6 +	13.7 +	13.6 -	13.2 -	31
Monatsmittel	13.4	13.0	12.8	12.7	12.6 -	12.7	13.0	13.3	13.5	13.7 +	13.7 +	13.4	
Maximum	13.6	13.1	12.9	12.7	12.6 -	13.2	13.2	13.4	13.6	13.7 +	13.7 +	13.6	
Datum	01.01	01.02	01.03	01.04	01.05	23.06	25.07	18.08	17.09	05.10	01.11	01.12	
Minimum	13.1	12.9	12.7	12.6 -	12.6 -	12.6 -	12.8	13.2	13.4	13.6 +	13.6 +	13.2	
Datum	29.01	14.02	26.03	17.04	01.05	01.06	01.07	01.08	01.09	01.10	17.11	23.12	
Amplitude	0.5	0.2	0.2	0.1	0.0 +	0.6	0.4	0.2	0.2	0.1	0.1	0.4	
Jahr 2021	Mittel	13.1 °C		Maximum	13.7 (05.Okt)		Minimum	12.6 (17.Apr)		Amplitude	1.1 °C		



Periode	2010 - 2021												
Monatsmittel	13.0	12.6	12.4	12.3 -	12.3 -	12.5	12.8	13.2	13.5	13.7 +	13.6	13.4	
Maximum	13.7	13.3	13.0	12.8 -	12.8 -	13.2	13.3	13.7	14.0	14.1 +	14.1 +	14.0	
Jahr	2019	2019	2019	2019	2020	2021	2019	2020	2020	2020	2020	2018	
Minimum	12.3	12.1	11.9	11.9	11.8 -	11.9	12.1	12.5	12.9	13.2 +	13.1	12.6	
Jahr	2011	2010	2010	2010	2013	2013	2013	2013	2013	2013	2010	2010	
Amplitude	0.5	0.4	0.3	0.3	0.3	0.6	0.5	0.4	0.3	0.2 -	0.2 -	0.7 +	
Jahr	2017	2017	2018	2016	2013	2021	2010	2010	2011	2016	2012	2012	
Periode	Mittel	12.9 °C		Maximum	14.1 (07.Okt 2020)		Minimum	11.8 (08.Mai 2013)		Amplitude	2.3 °C		

Darstellung der letzten 12 Jahre

