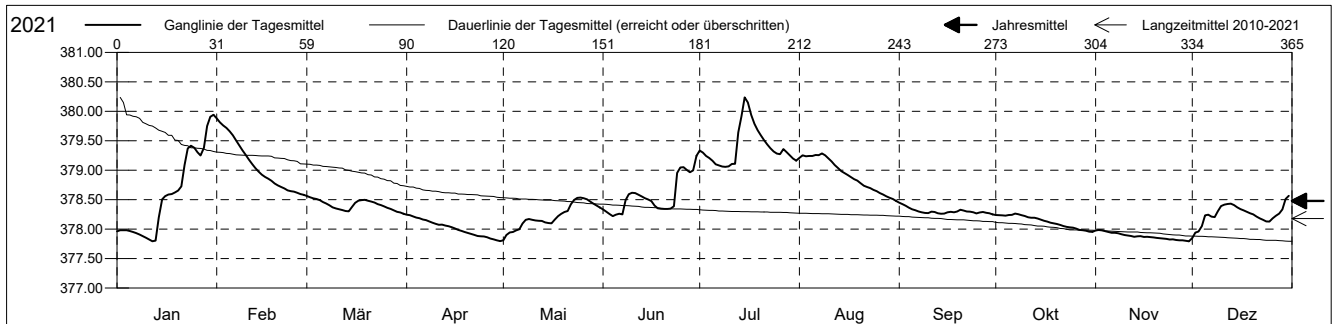


**Grundwasserstände**

Ergolzthal  
 Böckten 52.A.1 Pw Weiermatt  
 Abstichpunkt: 0.00 m ü.M.  
 OK Terrain: 0.00 m ü.M.

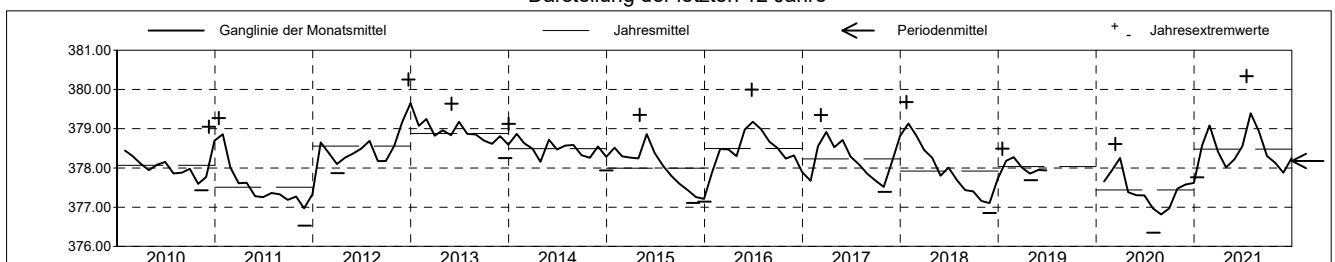
**Amt für Umweltschutz und Energie**  
**Kanton Basel-Landschaft**  
 Koordinaten: 0.00 / 0.00

2021	Januar	Februar	März	April	Mai	Juni	Juli	August	September	Oktober	November	Dezember	
1	377.96	379.88 +	378.56 +	378.24 +	377.81 -	378.33	379.33	379.21	378.45 +	378.24	377.98	377.85 -	1
2	377.98	379.81	378.54	378.24 +	377.90	378.30	379.30	379.25	378.42	378.24	377.99 +	377.94	2
3	377.98	379.76	378.52	378.21	377.94	378.26	379.24	379.24	378.40	378.23	377.98	377.96	3
4	377.98	379.72	378.51	378.20	377.95	378.22 -	379.21	379.24	378.36	378.23	377.96	378.05	4
5	377.97	379.66	378.49	378.19	377.98	378.24	379.16	379.24	378.34	378.24	377.95	378.23	5
Tagesmittel													
6	377.95	379.59	378.46	378.16	378.00	378.26	379.10	379.26	378.32	378.24	377.94	378.24	6
7	377.93	379.50	378.43	378.15	378.09	378.25	379.08	379.26	378.30	378.26 +	377.94	378.21	7
8	377.91	379.42	378.40	378.13	378.16	378.49	379.06 -	379.28 +	378.28	378.25	377.93	378.20	8
9	377.88	379.34	378.37	378.11	378.17	378.59	379.06 -	379.25	378.27	378.24	377.91	378.31	9
10	377.85	379.26	378.35	378.09	378.16	378.62	379.07	379.20	378.27	378.22	377.90	378.39	10
11	377.82	379.18	378.34	378.07	378.15	378.61	379.11	379.15	378.30	378.20	377.89	378.41	11
12	377.79 -	379.10	378.32	378.08	378.14	378.58	379.11	379.09	378.29	378.19	377.88	378.43	12
13	377.80	379.04	378.31	378.06	378.14	378.55	379.64	379.04	378.27	378.19	377.87	378.43	13
14	378.20	378.98	378.30	378.05	378.11	378.53	379.92	378.98	378.26	378.18	377.88	378.41	14
Max. +	378.50	378.92	378.37	378.03	378.10	378.50	380.24 +	378.95	378.26	378.16	377.88	378.37	15
16	378.56	378.89	378.45	378.01	378.10	378.48	380.15	378.92	378.29	378.14	377.87	378.34	16
17	378.59	378.86	378.48	377.99	378.16	378.40	379.94	378.88	378.29	378.13	377.87	378.32	17
18	378.60	378.82	378.49	377.97	378.22	378.35	379.79	378.85	378.29	378.11	377.86	378.29	18
19	378.62	378.77	378.50	377.95	378.26	378.35	379.68	378.82	378.30	378.10	377.86	378.27	19
Min. -	378.66	378.74	378.48	377.93	378.29	378.34	379.59	378.78	378.33	378.09	377.85	378.25	20
21	378.73	378.71	378.47	377.92	378.31	378.34	379.51	378.74	378.32	378.07	377.85	378.21	21
22	379.09	378.69	378.45	377.90	378.42	378.35	379.44	378.71	378.30	378.05	377.84	378.18	22
23	379.37	378.66	378.42	377.88	378.49	378.39	379.37	378.70	378.29	378.04	377.83	378.16	23
24	379.42	378.64	378.41	377.88	378.53	378.95	379.32	378.67	378.28	378.03	377.82	378.13	24
25	379.38	378.63	378.39	377.88	378.54 +	379.05	379.28	378.64	378.27	378.03	377.83	378.13	25
26	379.30	378.62	378.36	377.86	378.53	379.05	379.27	378.61	378.28	378.01	377.82	378.18	26
27	379.25	378.60	378.34	377.84	378.50	379.01	379.36	378.59	378.29	377.99	377.81	378.22	27
28	379.38	378.58 -	378.32	377.83	378.47	378.96	379.31	378.56	378.28	377.98	377.81	378.26	28
29	379.75		378.29	377.81	378.43	379.00	379.25	378.53	378.27	377.97	377.80	378.33	29
30	379.91		378.28	377.80 -	378.40	379.24 +	379.20	378.51	378.25 -	377.96	377.79 -	378.51	30
31	379.94 +		378.26 -	378.37			379.16	378.48 -		377.95 -		378.56 +	31
Monatsmittel	378.58	379.08	378.41	378.01	378.22	378.55	379.39 +	378.92	378.30	378.13	377.88 -	378.25	
Maximum	379.95	379.93	378.58	378.27	378.56	379.33	380.34 +	379.30	378.47	378.28	378.02 -	378.59	
Datum	31.01	01.02	01.03	01.04	24.05	30.06	15.07	08.08	01.09	07.10	01.11	31.12	
Amplitude	2.19	1.37	0.35	0.51	0.79	1.14	1.30	0.85	0.24	0.36	0.26	0.81	
Jahr 2021	Mittel	378.48 m ü.M.		Maximum	380.34 (15.Jul)		Minimum	377.76 (12.Jan)		Amplitude	2.58 m		



Periode	2010 - 2021												
Monatsmittel	378.46	378.50 +	378.33	378.13	378.26	378.27	378.23	378.03	377.89	377.84 -	377.96	378.19	
Maximum	379.95	379.93	379.35	379.34	379.99	379.99	380.34 +	379.30	378.86 -	379.00	379.79	380.25	
Jahr	2021	2021	2017	2013	2016	2016	2021	2021	2013	2012	2012	2012	
Minimum	377.14	377.41	377.48 +	377.04	377.03	376.99	376.42	376.35 -	376.57	376.85	376.59	376.53	
Jahr	2016	2020	2011	2020	2011	2020	2020	2020	2020	2018	2011	2011	
Amplitude	2.19 +	1.37	0.75	0.85	1.58	1.60	1.30	0.86	0.70 -	1.02	1.30	1.70	
Jahr	2021	2021	2017	2020	2016	2016	2021	2020	2010	2012	2017	2012	
Periode	Mittel	378.18 m ü.M.		Maximum	380.34 (15.Jul 2021)		Minimum	376.35 (02.Aug 2020)		Amplitude	3.99 m		

Darstellung der letzten 12 Jahre



**Grundwassertemperatur**

Ergolzthal

Böckten

Abstichpunkt:

OK Terrain:

52.A.1

0.00

0.00

Pw Weiermatt

m ü.M.

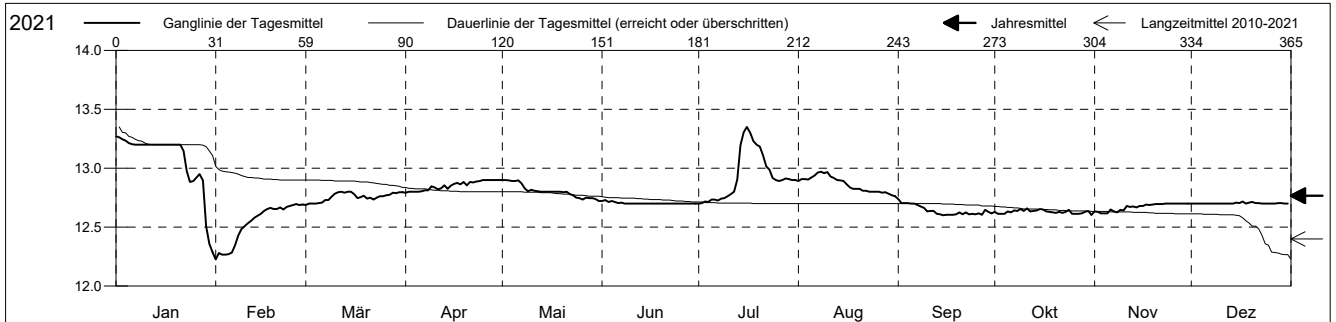
m ü.M.

**Amt für Umweltschutz und Energie**

**Kanton Basel-Landschaft**

Koordinaten: 0.00 / 0.00

2021	Januar	Februar	März	April	Mai	Juni	Juli	August	September	Oktober	November	Dezember	
1	13.3 +	12.2 -	12.7 -	12.8 -	12.9 +	12.7 +	12.7 -	12.9	12.7 +	12.6 -	12.6 -	12.7 +	1
2	13.3 +	12.3	12.7 -	12.8 -	12.9 +	12.7 +	12.7 -	12.9	12.7 +	12.6 -	12.6 -	12.7 +	2
3	13.2	12.3	12.7 -	12.8 -	12.9 +	12.7 +	12.7 -	12.9	12.7 +	12.6 -	12.6 -	12.7 +	3
4	13.2	12.3	12.7 -	12.8 -	12.9 +	12.7 +	12.7 -	12.9	12.7 +	12.6 -	12.6 -	12.7 +	4
5	13.2	12.3	12.7 -	12.8 -	12.9 +	12.7 +	12.7 -	12.9	12.7 +	12.6 -	12.6 -	12.7 +	5
Tagesmittel													
6	13.2	12.3	12.7 -	12.8 -	12.9 +	12.7 +	12.7 -	12.9	12.7 +	12.6 -	12.6 -	12.7 +	6
7	13.2	12.3	12.7 -	12.8 -	12.9 +	12.7 +	12.7 -	13.0 +	12.7 +	12.6 -	12.6 -	12.7 +	7
8	13.2	12.4	12.7 -	12.8 -	12.8	12.7 +	12.7 -	13.0 +	12.7 +	12.6 -	12.6 -	12.7 +	8
9	13.2	12.5	12.8 +	12.8 -	12.8	12.7 +	12.7 -	13.0 +	12.7 +	12.7 +	12.6 -	12.7 +	9
10	13.2	12.5	12.8 +	12.8 -	12.8	12.7 +	12.8	13.0 +	12.6 -	12.6 -	12.6 -	12.7 +	10
11	13.2	12.5	12.8 +	12.8 -	12.8	12.7 +	12.8	12.9	12.6 -	12.7 +	12.7 +	12.7 +	11
12	13.2	12.6	12.8 +	12.8 -	12.8	12.7 +	12.8	12.9	12.6 -	12.6 -	12.7 +	12.7 +	12
13	13.2	12.6	12.8 +	12.9 +	12.8	12.7 +	12.9	12.9	12.6 -	12.6 -	12.7 +	12.7 +	13
14	13.2	12.6	12.8 +	12.9 +	12.8	12.7 +	13.2	12.9	12.6 -	12.6 -	12.7 +	12.7 +	14
15	13.2	12.6	12.8 +	12.9 +	12.8	12.7 +	13.3	12.9	12.6 -	12.7 +	12.7 +	12.7 +	15
Max. +													
16	13.2	12.6	12.8 +	12.9 +	12.8	12.7 +	13.4 +	12.9	12.6 -	12.6 -	12.7 +	12.7 +	16
17	13.2	12.7 +	12.7 -	12.9 +	12.8	12.7 +	13.3	12.8 -	12.6 -	12.6 -	12.7 +	12.7 +	17
18	13.2	12.7 +	12.8 +	12.9 +	12.8	12.7 +	13.2	12.8 -	12.6 -	12.6 -	12.7 +	12.7 +	18
19	13.2	12.7 +	12.8 +	12.9 +	12.8	12.7 +	13.2	12.8 -	12.6 -	12.6 -	12.7 +	12.7 +	19
20	13.2	12.7 +	12.7 -	12.9 +	12.8	12.7 +	13.2	12.8 -	12.6 -	12.6 -	12.7 +	12.7 +	20
Min. -													
21	13.2	12.7 +	12.8 +	12.9 +	12.8	12.7 +	13.1	12.8 -	12.6 -	12.6 -	12.7 +	12.7 +	21
22	13.1	12.6	12.7 -	12.9 +	12.8	12.7 +	13.0	12.8 -	12.6 -	12.6 -	12.7 +	12.7 +	22
23	13.0	12.7 +	12.8 +	12.9 +	12.8	12.7 +	13.0	12.8 -	12.6 -	12.6 -	12.7 +	12.7 +	23
24	12.9	12.7 +	12.8 +	12.9 +	12.8	12.7 +	12.9	12.8 -	12.6 -	12.6 -	12.7 +	12.7 +	24
25	12.9	12.7 +	12.8 +	12.9 +	12.7 -	12.7 +	12.9	12.8 -	12.6 -	12.6 -	12.7 +	12.7 +	25
26	12.9	12.7 +	12.8 +	12.9 +	12.7 -	12.7 +	12.9	12.8 -	12.6 -	12.6 -	12.7 +	12.7 +	26
27	12.9	12.7 +	12.8 +	12.9 +	12.8	12.7 +	12.9	12.8 -	12.6 -	12.6 -	12.7 +	12.7 +	27
28	12.9	12.7 +	12.8 +	12.9 +	12.7 -	12.7 +	12.9	12.8 -	12.6 -	12.6 -	12.7 +	12.7 +	28
29	12.5		12.8 +	12.9 +	12.7 -	12.7 +	12.9	12.8 -	12.6 -	12.6 -	12.7 +	12.7 +	29
30	12.4		12.8 +	12.9 +	12.7 -	12.7 +	12.9	12.8 -	12.6 -	12.6 -	12.7 +	12.7 +	30
31	12.3 -		12.8 +		12.7 -		12.9	12.8 -		12.6 -		12.7 +	31
Monatsmittel	13.1 +	12.5 -	12.8	12.9	12.8	12.7	12.9	12.9	12.6	12.6	12.7	12.7	
Maximum	13.3	12.7 -	12.8	12.9	12.9	12.8	13.4 +	13.0	12.8	12.7 -	12.7 -	12.8	
Datum	01.01	14.02	05.03	06.04	01.05	01.06	15.07	02.08	01.09	01.10	01.11	15.12	
Minimum	12.2 -	12.2 -	12.6	12.7 +	12.7 +	12.7 +	12.7 +	12.7 +	12.6	12.6	12.6	12.7 +	
Datum	31.01	01.02	01.03	01.04	20.05	01.06	01.07	27.08	07.09	01.10	01.11	01.12	
Amplitude	1.1	0.5	0.2	0.2	0.2	0.1	0.7	0.3	0.2	0.1	0.1	0.1	
Jahr 2021	Mittel	12.8 °C		Maximum	13.4 (15.Jul)		Minimum	12.2 (31.Jan)		Amplitude	1.2 °C		



Periode	2010 - 2021												
Monatsmittel	12.5	12.3	12.2 -	12.2 -	12.2 -	12.3	12.4	12.4	12.5	12.6 +	12.6 +	12.6 +	
Maximum	13.3	13.0	12.8 -	12.9	12.9	12.8 -	13.4 +	13.0	13.1	13.3	13.3	13.3	
Jahr	2021	2020	2020	2021	2021	2020	2021	2020	2020	2020	2020	2020	
Minimum	11.8	11.7 -	11.7 -	11.8	11.8	11.8	12.0	12.0	12.1 +	12.1 +	12.1 +	12.0	
Jahr	2014	2014	2014	2010	2010	2013	2010	2010	2013	2013	2013	2013	
Amplitude	1.1 +	0.5	0.6	0.3	0.5	0.4	0.7	0.4	0.2 -	0.4	0.4	0.7	
Jahr	2021	2021	2017	2017	2016	2016	2021	2010	2020	2012	2012	2012	
Periode	Mittel	12.4 °C		Maximum	13.4 (15.Jul 2021)		Minimum	11.7 (28.Feb 2014)		Amplitude	1.7 °C		

Darstellung der letzten 12 Jahre

